


MC3-10-0018

FALKLAND ISLANDS (EAST)

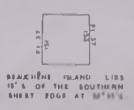
CONTRACT NO. 26
HUNTING AREA SURVEYS LTD.
PHOTOGRAPHY OCT & NOV 1956
FOCAL LENGTH 6"
HEIGHT OF AIRCRAFT 12,500'

ADMIRALTY CHART - FALKLAND ISLANDS, EAST - 1354B (M) - OCT/NOV 1956



ADMIRALTY CHART 1354B SHEET EAST

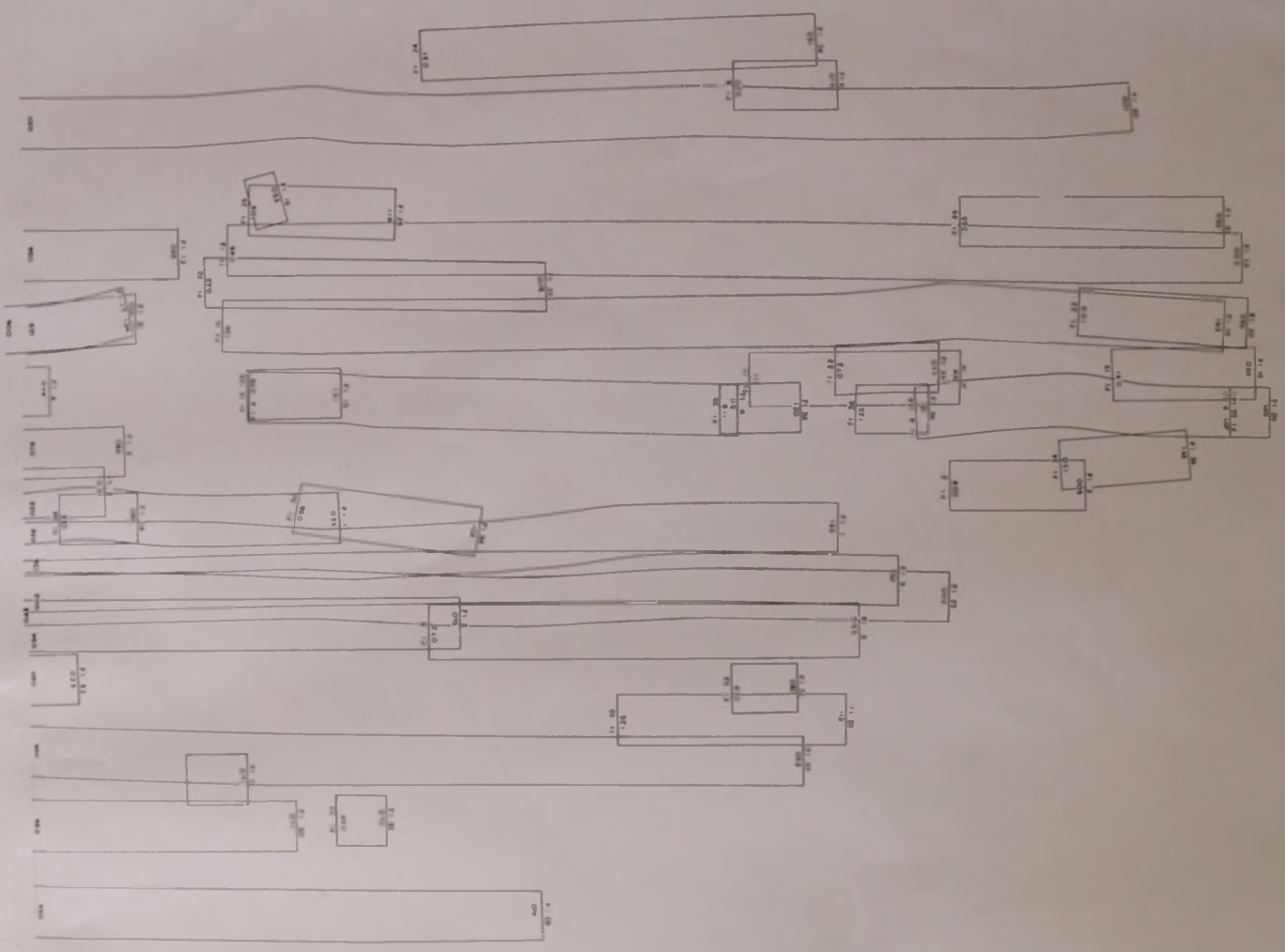
DIAGRAM A



MC3-10-0019

FALKLAND ISLANDS
CONTRACT 26
HUNTING AEROSURVEYS 1956

ADMIRALTY CHART- DUPLICATE COVER -1354 B - OCT/NOV 1956




DUPLICATE COVER
1354 B
SHEET EAST

MC3-10-0030

ADMIRALTY CHART - SHEET EAST DIARRH B - 1354 B - OCT/NOV 1954

FALKLAND ISLANDS

CHART NO. 1354
SOUTH ATLANTIC OCEAN
WEST OF SOUTH AMERICA
SCALE 1:100,000
REVISED 1954



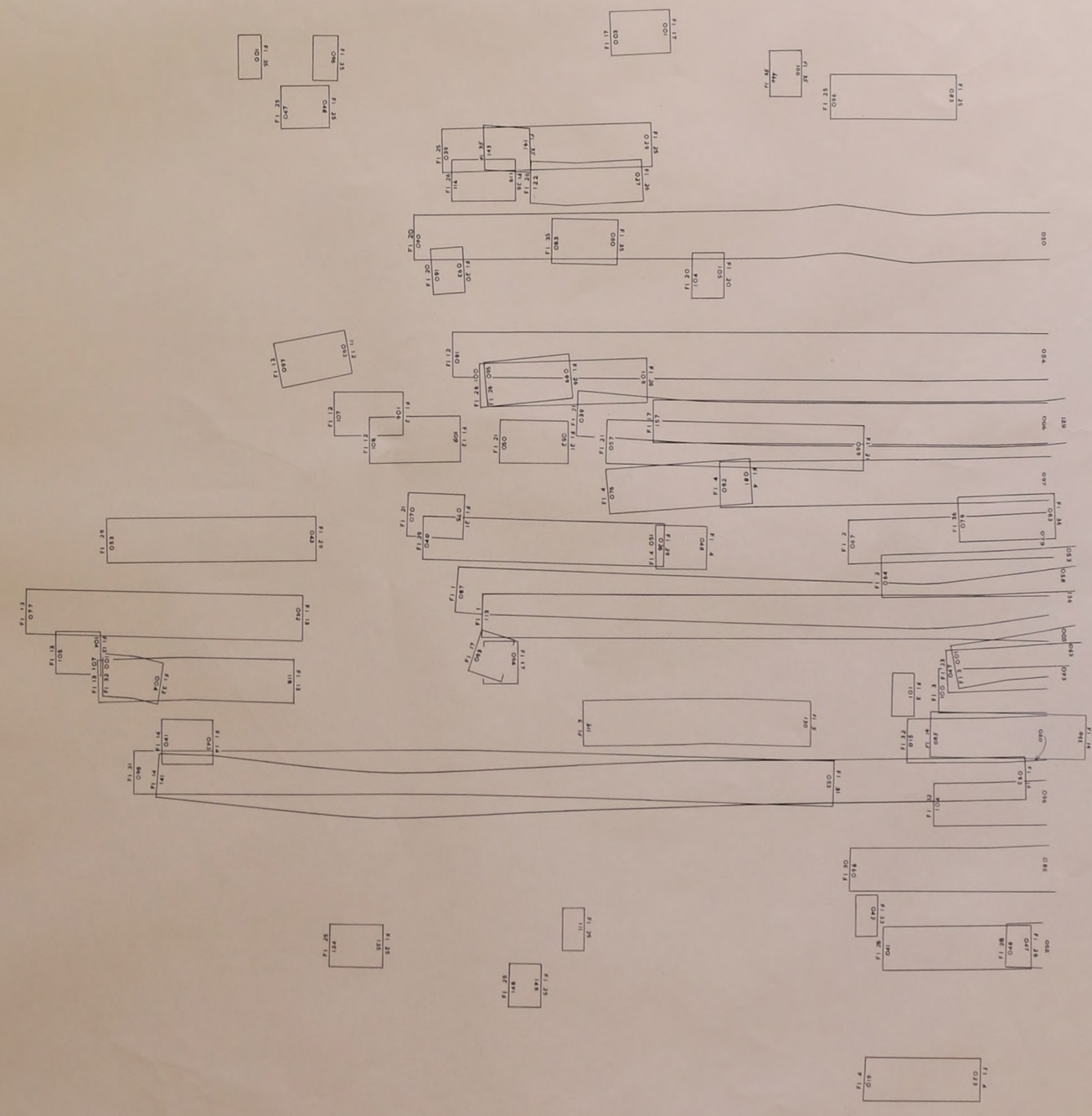
ADMIRALTY CHART 1354B
SHEET EAST

DIAGRAM B

MC3-10-0022

ADMIRALTY CHART - DUPLICATE COVER SHEET WEST - 1354 A - OCT/NOV 1956

FALKLAND ISLANDS
CONTRACT 26
HUNTING AEROSURVEYS 1956




DUPLICATE COVER
1354 A
SHEET WEST

60°W

MC3-10-0023

FALKLAND ISLANDS
CONTINENT IS
MOUNTAIN HEIGHTS 1000



ADMIRALTY CHART - SHEET WEST DINGRAM B - 1354A - OCT 1904 1356

ADMIRALTY CHART 1354A
SHEET WEST

DIAGRAM B

ML 3-10-0024

REDBENTH COAST - ERJALAN ISLANDS - 1354-R - 11 APR. 1955



| MAGNETIC VARIATION | |
|--------------------|-----------|
| Year | Variation |
| 1955 | 10° 00' E |
| 1960 | 10° 00' E |
| 1965 | 10° 00' E |
| 1970 | 10° 00' E |
| 1975 | 10° 00' E |
| 1980 | 10° 00' E |
| 1985 | 10° 00' E |
| 1990 | 10° 00' E |
| 1995 | 10° 00' E |
| 2000 | 10° 00' E |

