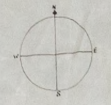


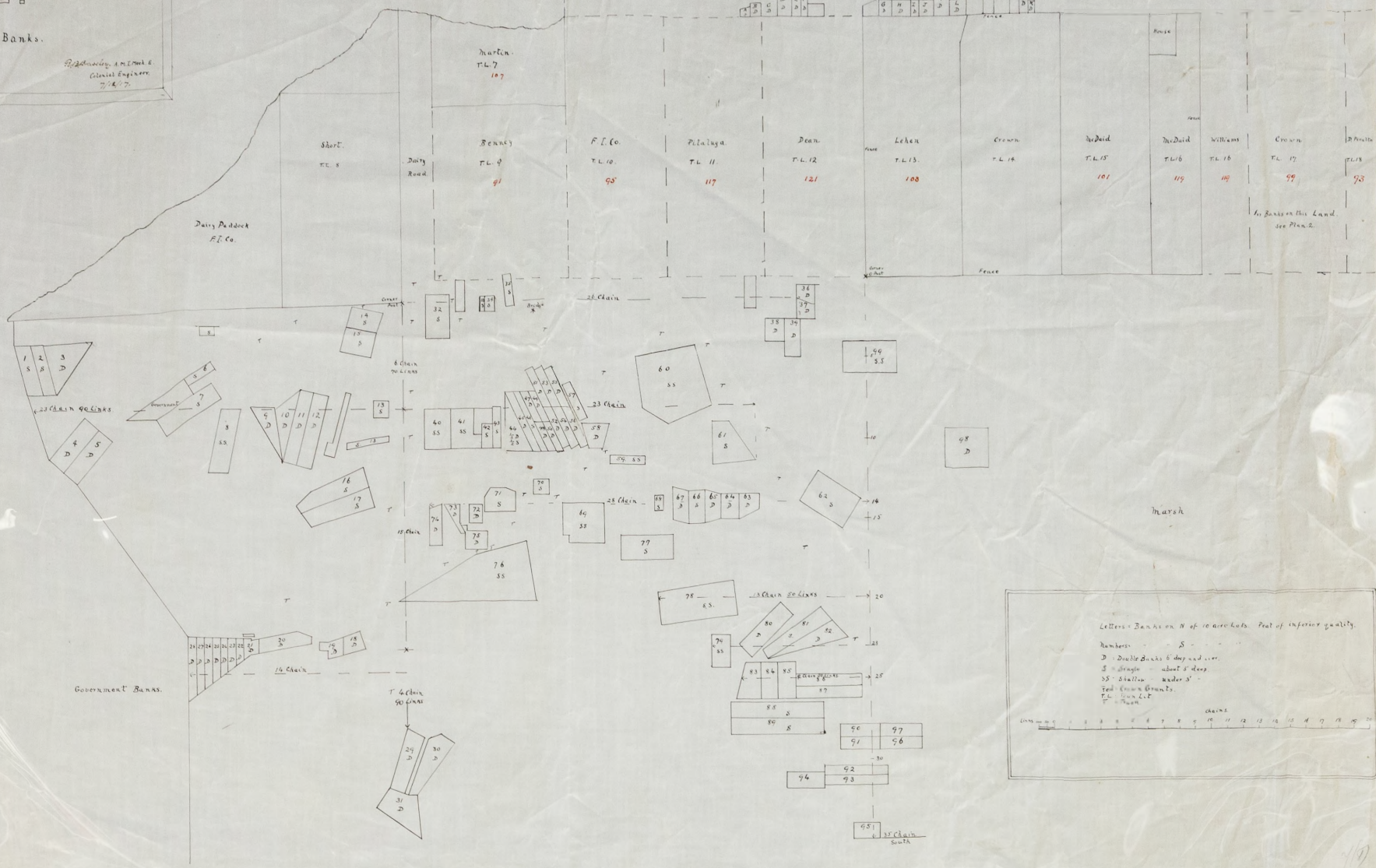
**STANLEY PEAT BANKS.**  
**PLAN I.**  
 Showing South Banks.

*By Appointment to H.M. King  
 Civil Engineer  
 7/14/17*



Willow Street  
 East side  
 South Corner B.C.  
 13 Chain 70 Links N  
 10" E.

8	7
88	88



Letters - Banks on N of 10 acre lots. Peat of inferior quality.  
 Numbers - S -  
 D Double Banks 1 day old cut.  
 S Single - about 1/2 day  
 SS Skuffin - under 1/2  
 Top Crown Grants.  
 T - Town Lot  
 F - Fence

CHAIN

1	2	3	4	5	6	7	8	9	10	11	12	13	14	15	16	17	18	19	20
---	---	---	---	---	---	---	---	---	----	----	----	----	----	----	----	----	----	----	----

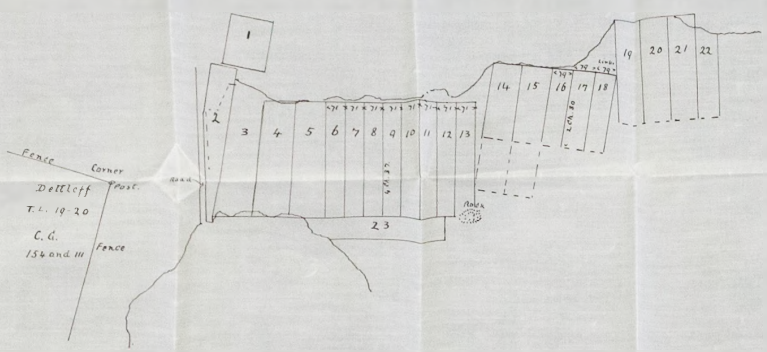


# STANLEY PEAT BANKS

## PLAN 3.

Showing East Banks 6<sup>th</sup> Nov. 1923

49.45.



0 1 2 3 4 5 6 7 8 9 10 11 12 13 14 15 16 17 18 19 20 Chains



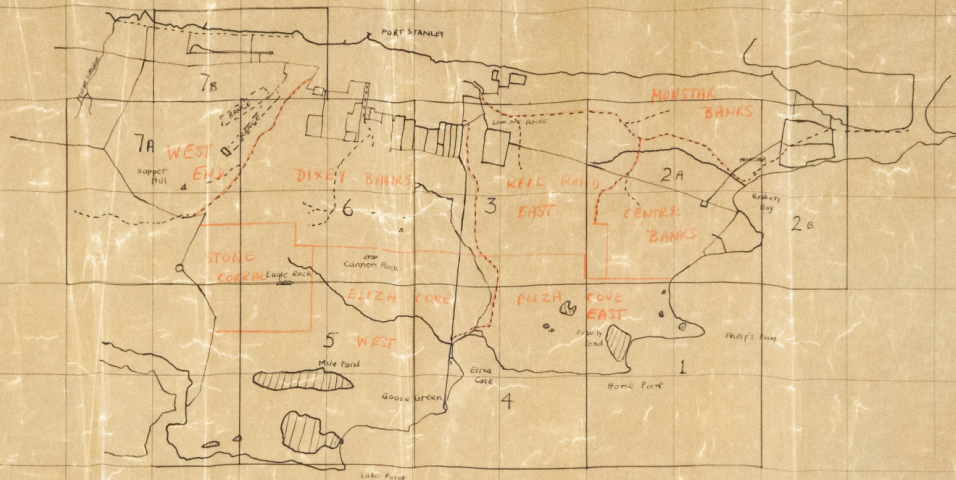
PEAT - PEAT BOGS AROUND STANLEY - [1421/II] - C1955

MC3-37-0003





STANLEY PEAT BANKS SHOWING AREAS AND MAP NUMBERS













2 B

MONSTAR BANKS  
AREA



SCALE : EACH SQUARE IS 100 YARDS  
EACH SQUARE = 300 FT<sup>2</sup>

LEGEND	
	FENCE + GATE
	POWER LINES
	TRACK BOMBYER TRACK
	COAST LINE
	INLAND POND
	ROCK OUTCROP
	PEAT BANKS
	SINGLE CUTTING FACE
	TRENCH TWO FACES TRAINING TANK
	WHEELING BANK
	LARGE RAISED AREAS OF PEAT

2 B











5

EAGLE ROCK

STONE CORRAL  
RIDGE

ELIZA COVE WEST  
AREA

MILE POND

ROUND POND

LAKE POINT

R.A.E. HARBOUR APRIL 1962

5





Army Form B2572 1:25,000 (For use on Army Maps only)



6

6



7A

WEST END  
AREA

SAFETY MARK

7A






7B

7B

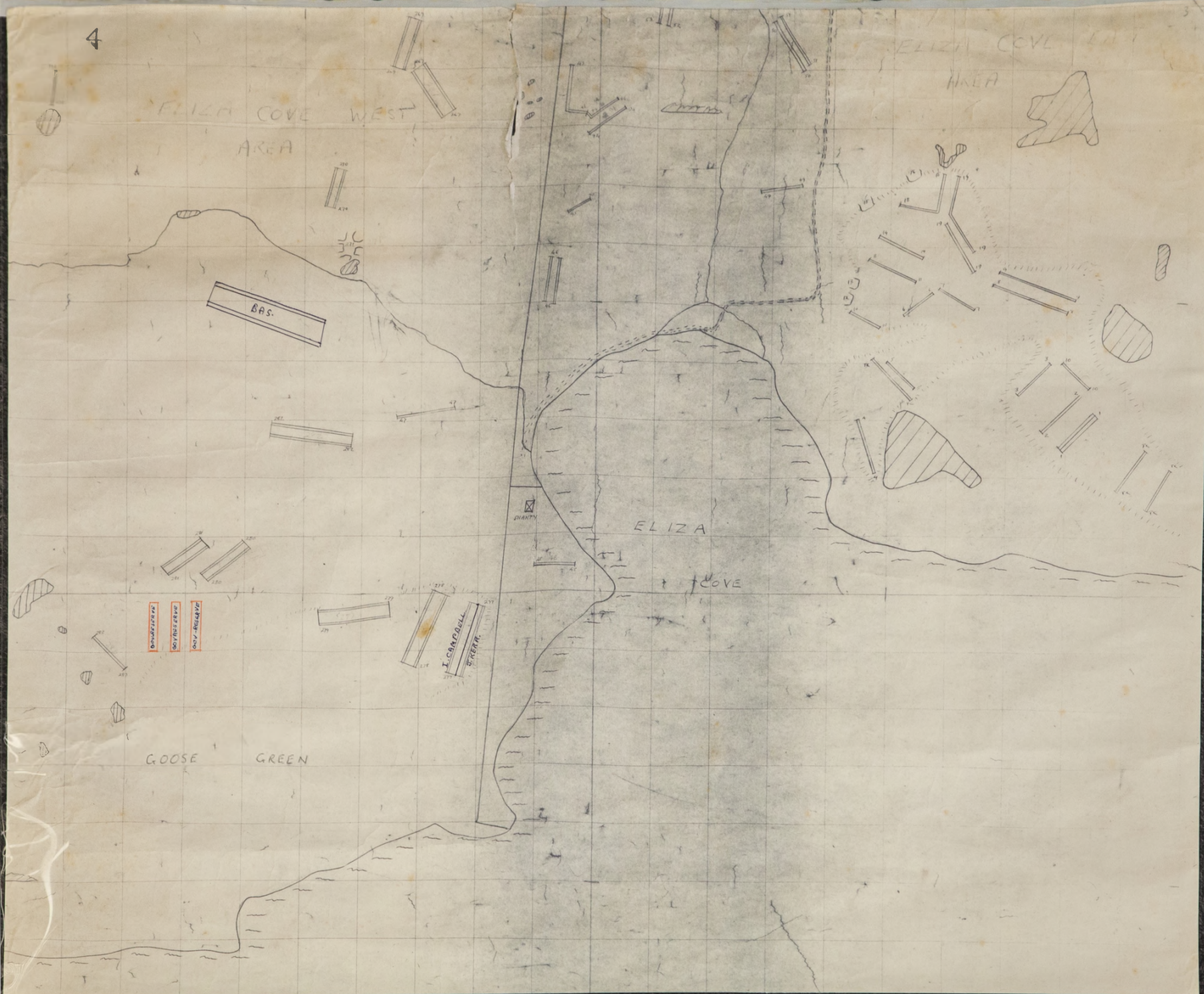
WEST END  
AREA



R.A.E. HARBOUR APRIL 1962



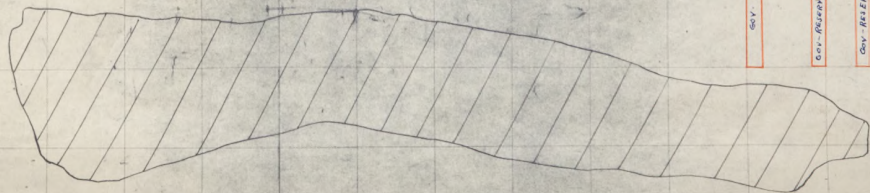
4





ELIZA COVE WEST  
AREA

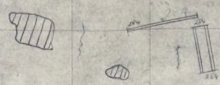
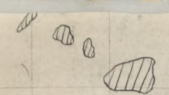
MILE POND



Gov. RESERVE

Gov. RESERVE

Gov. RESERVE





PEAT-STANLEY PEAT BANKS - 7A -

MC3-37-0016

Army Form B2572 1:25,000 Yards (For No 3 Army Board 30' Square)

7A

394

394  
397

395

WEST  
END  
AREA

Bank

16  
16

13  
12

