

MC 3 - 22 - FC - 0003

Sheet 3

Map currently not held.

Will be added when received.

FALKLAND ISLANDS

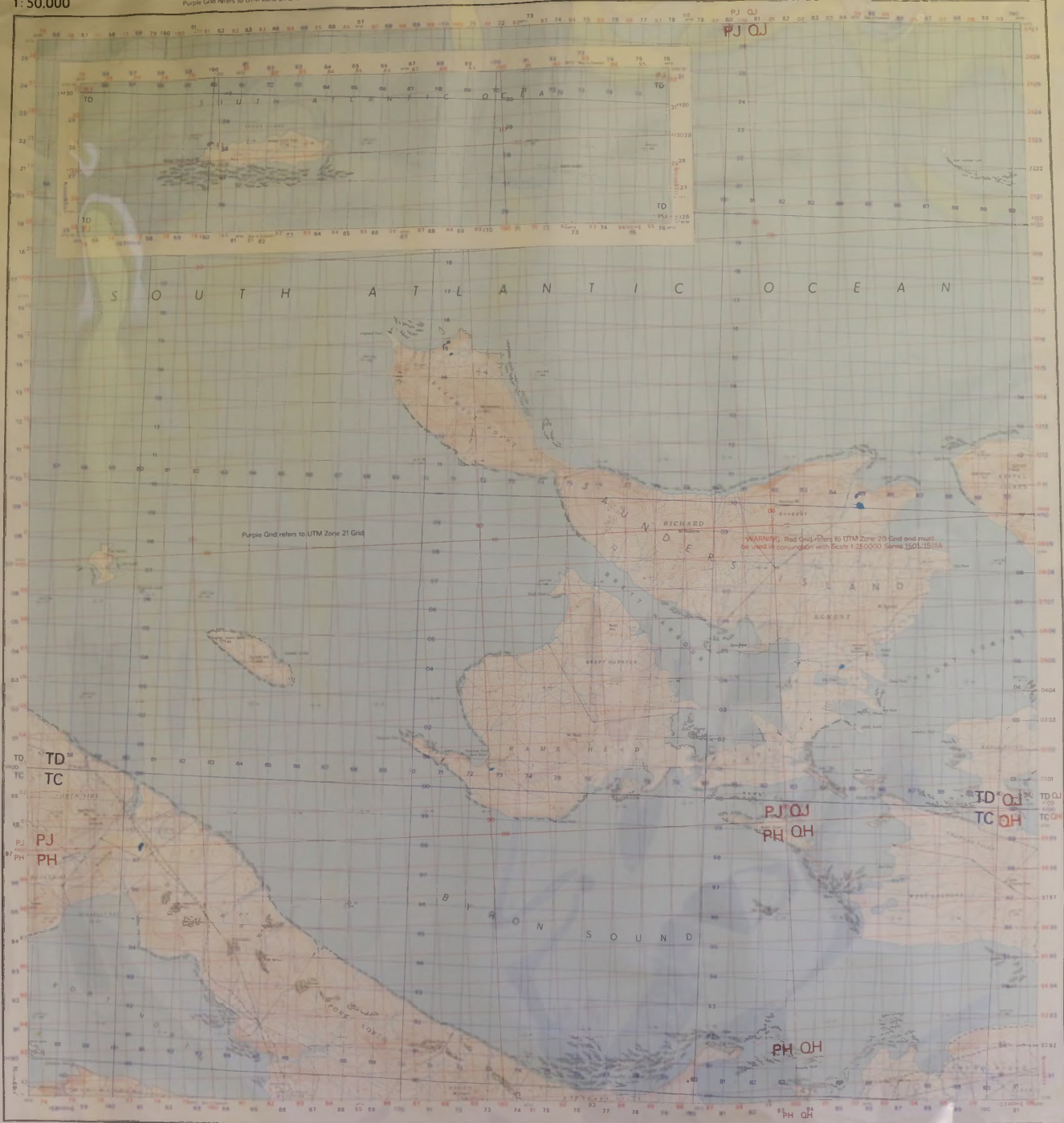
Sheet 4

1:50,000


Purple Grid refers to UTM Zone 21 Grid

WARNING: Red Grid refers to UTM Zone 20 Grid and must be used in conjunction with Scale 1:250,000 Series 1600-19000

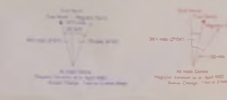
Series H791
Edition 3-6205



Scale 1:50,000
Scale 1:250,000



Copyright © Crown Copyright 1962
Published under the authority of the Director of Military Service, Ministry of Defence, London, England, 1962



MC3-22-FC-0005

Sheet 5

Map currently not held.

Will be added when received.

FALKLAND ISLANDS

WARNING: Red Grid refers to UTM Zone 20 Grid and must be used in conjunction with Scale 1:250000 Series 15-1/1501A

Sheet 11

1:50,000

Purple Grid refers to UTM Zone 21 Grid



Scale	1:50,000
Sheet	11
Edition	2-1982

Sheet 11

Scale 1:50,000

Produced under the direction of the Director of Military Survey, Ministry of Defence, United Kingdom, 1982

Copyright © HMSO London 1982

Scale 1:50,000

Produced under the direction of the Director of Military Survey, Ministry of Defence, United Kingdom, 1982

Copyright © HMSO London 1982

Scale 1:50,000

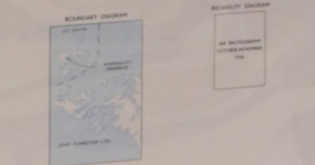
Produced under the direction of the Director of Military Survey, Ministry of Defence, United Kingdom, 1982

Copyright © HMSO London 1982

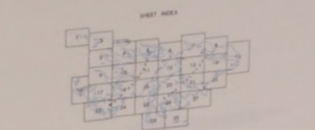
Scale 1:50,000

Produced under the direction of the Director of Military Survey, Ministry of Defence, United Kingdom, 1982


Copyright © HMSO London 1982



SHEET HISTORY
 Compiled from and published by the Hydrographic Office, London, 1982.
 All rights reserved. No part of this publication may be reproduced without the prior written permission of the Hydrographic Office, London.



PROJECTION
 UTM Zone 21
 Datum: WGS 84
 Spheroid: GRS 80
 Semi-major axis: 6378137 meters
 Semi-minor axis: 6356752.314 meters
 Flattening: 1/29825263.7639
 False Easting: 500000 meters
 False Northing: 10000000 meters
 Scale: 1:50,000



PRODUCTION
 Produced under the authority of the Director of Military Services, Ministry of Defence, London, 1982.

MC3-22-FC-00

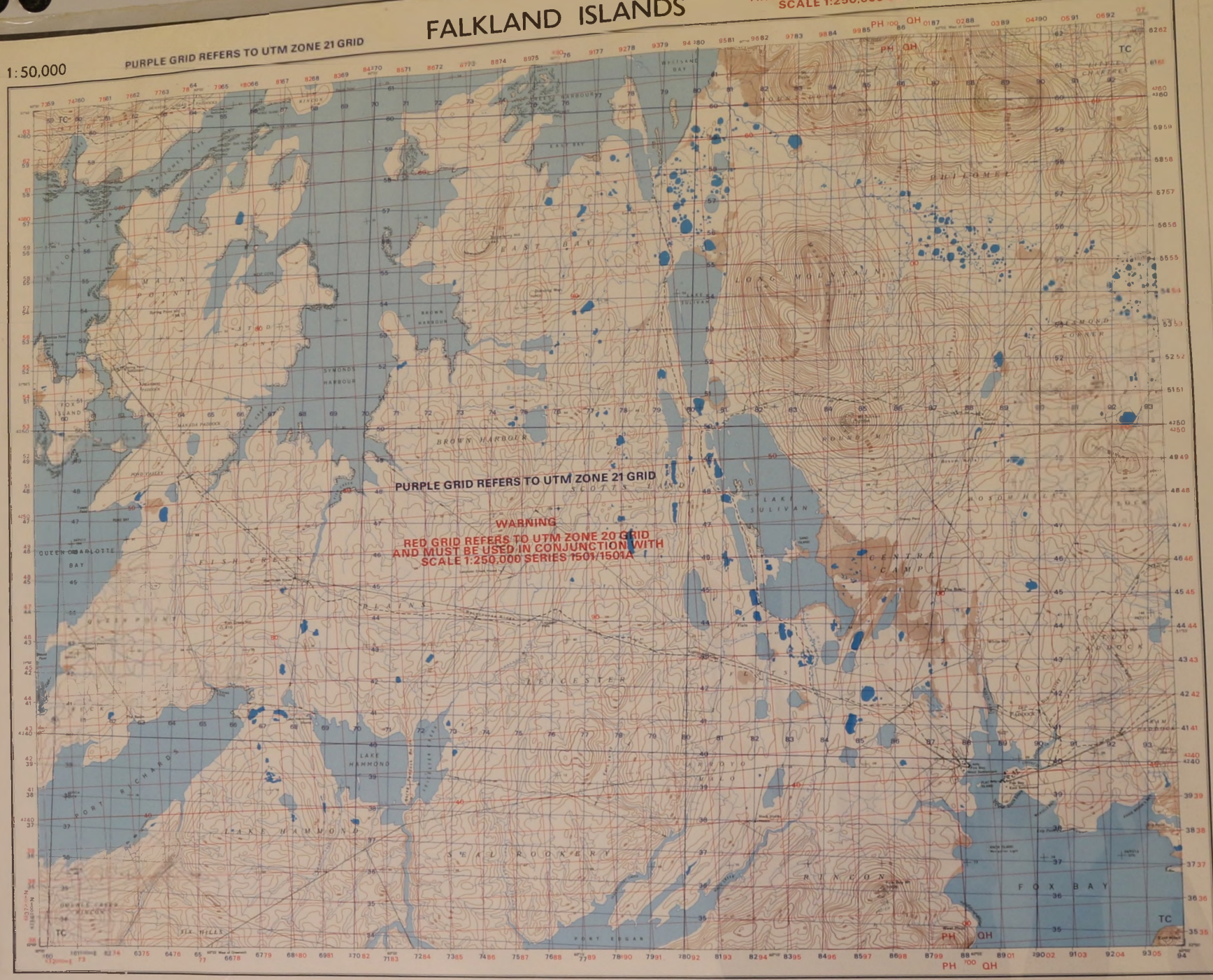
ISLANDS - H191- SHEET 16 - 1982

FALKLAND ISLANDS

1:50,000


PURPLE GRID REFERS TO UTM ZONE 21 GRID

WARNING
RED GRID REFERS TO UTM ZONE 20 GRID
AND MUST BE USED IN CONJUNCTION WITH
SCALE 1:250,000 SERIES 1501/1501A



PURPLE GRID REFERS TO UTM ZONE 21 GRID

WARNING
RED GRID REFERS TO UTM ZONE 20 GRID
AND MUST BE USED IN CONJUNCTION WITH
SCALE 1:250,000 SERIES 1501/1501A



RELIABILITY DIAGRAM

Map Accuracy
Scale Accuracy



SHEET HISTORY

Controlled sheets are administered by the Directorate of Overseas Surveys (D.O.S.) 4333.
Sheet Status: New material by D.O.S.
Re-Photographed by British Antarctic Survey Ltd. October and November 1980.

Map: COMBAT 100
1:250,000 Accuracy, Chart No. 1554a



Produced under the direction of the Director of Military Survey,
Ministry of Defence, United Kingdom, 1982
Copyright © HMSO London 1982

Printed by Mapping and Charting Establishment RE
2000/24 4012010

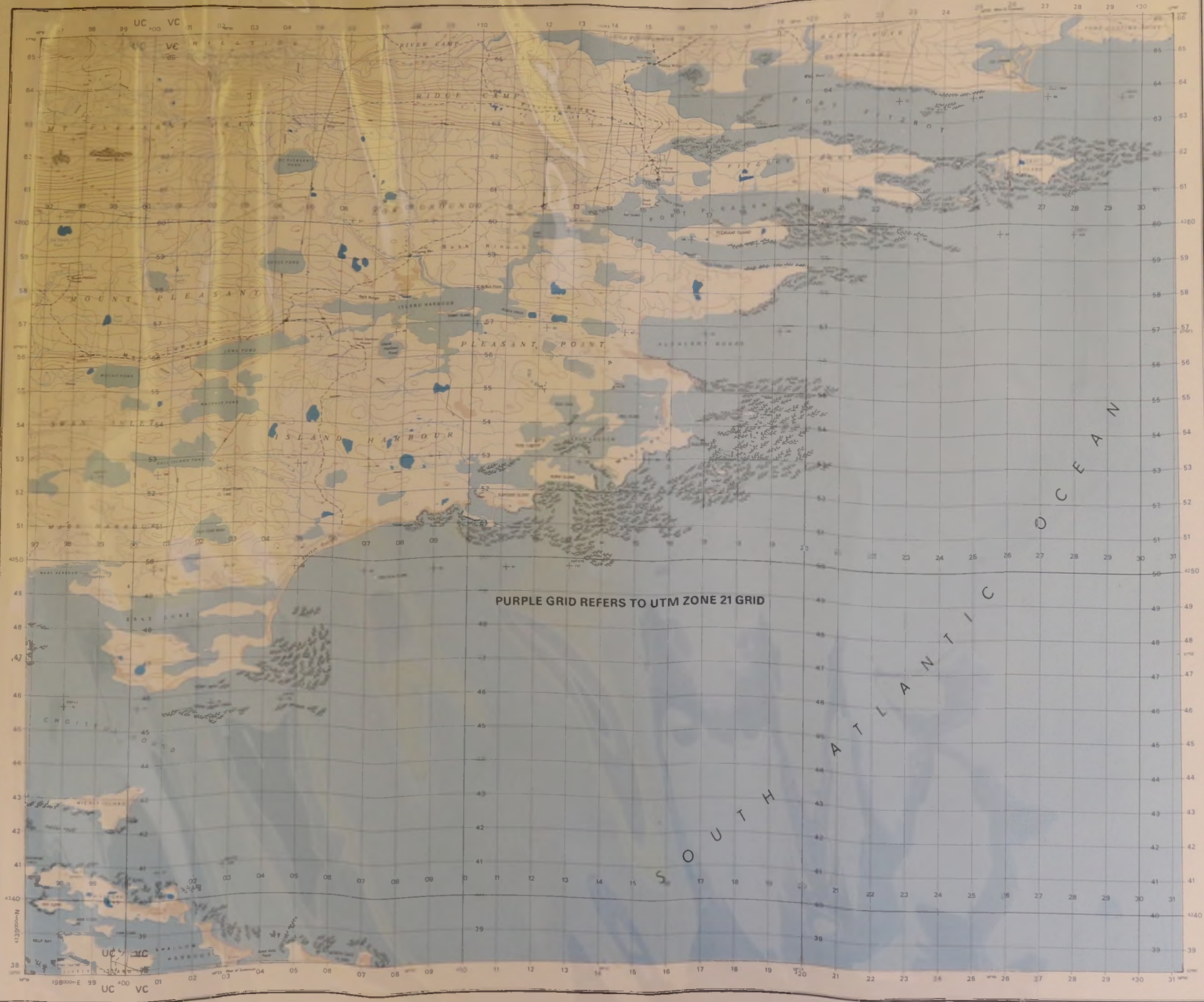
WARNING
RED GRID REFERS TO UTM ZONE 20 GRID
AND MUST BE USED IN CONJUNCTION WITH
SCALE 1:250,000 SERIES 1501/1501A

PURPLE GRID REFERS TO UTM ZONE 21 GRID

1:50,000

PURPLE GRID REFERS TO UTM ZONE 21 GRID

FALKLAND ISLANDS



PURPLE GRID REFERS TO UTM ZONE 21 GRID

Scale	1:50,000
Projection	Transverse Mercator
Datum	Admiralty
Grid of Measurement	None
Meridian of Origin	27° West of Greenwich
Latitude of Origin	52° South
Scale Factor at Origin	0.9996
False Easting at Origin	200,000 m. Easting
False Northing at Origin	10,000,000 m. Northing



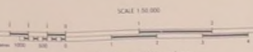
SHEET HISTORY
 Contoured, drawn and photographed by Directorate of Charting Survey 1961 (D.C.S. 452)
 Field Survey Data supplied by D.C.S.
 Air Photography by Flying Surveyors Unit, October and November 1958.

MAPS CONSULTED:
 1:25,000 Admiralty Chart No. 12246
 1:50,000 Admiralty Chart No. 12246



SHEET INDEX

Grid	15M Zone 21
Projection	Transverse Mercator
Datum	Admiralty
Grid of Measurement	None
Meridian of Origin	27° West of Greenwich
Latitude of Origin	52° South
Scale Factor at Origin	0.9996
False Easting at Origin	200,000 m. Easting
False Northing at Origin	10,000,000 m. Northing



Printed under the direction of the Director of History Survey,
 Ministry of Defence, United Kingdom, 1982
 Copyright © HMSO London 1982

Printed by Mapping and Charting Establishment 81
 8100/00000000

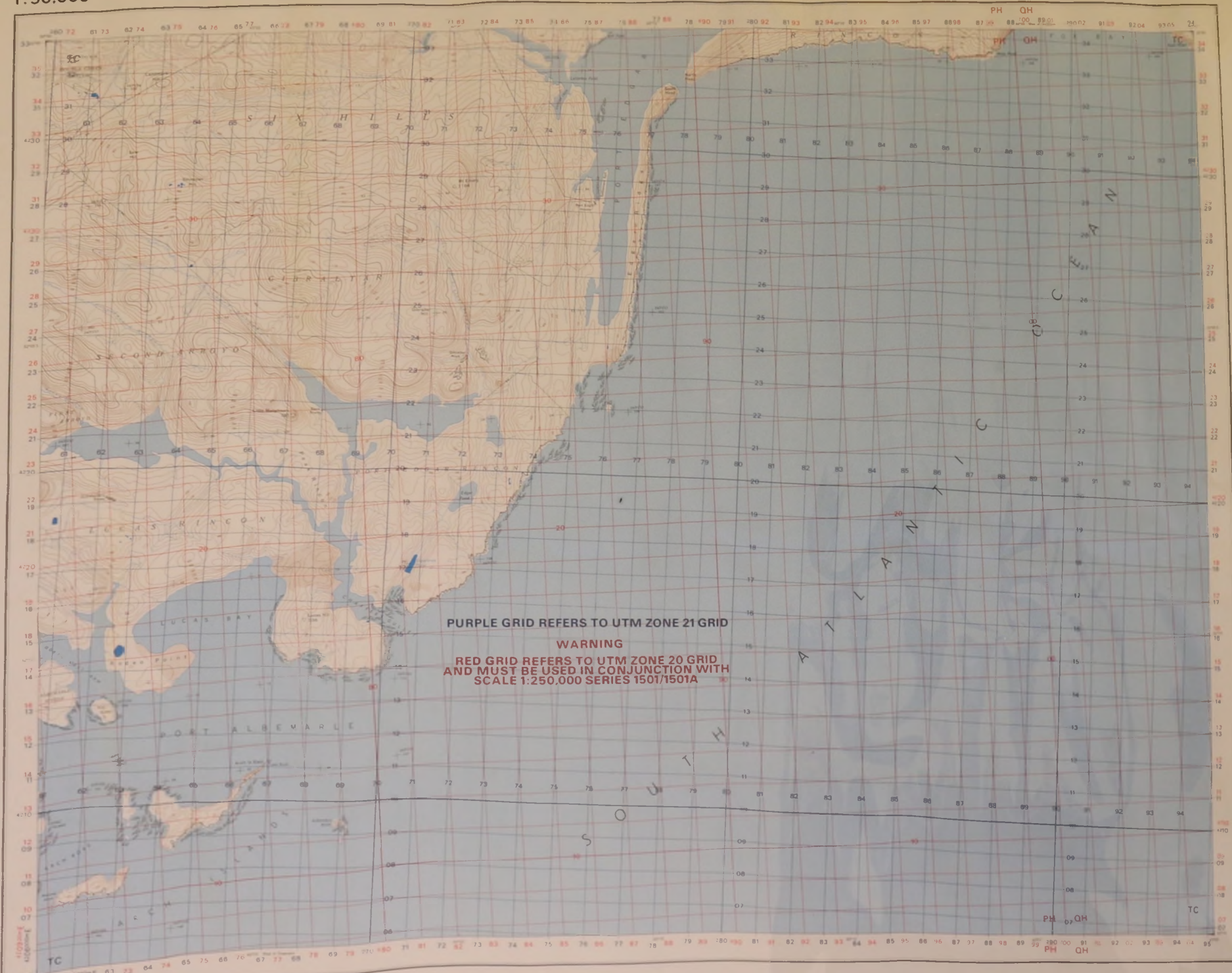
1:50,000

PURPLE GRID REFERS TO UTM ZONE 21 GRID

FALKLAND ISLANDS

WARNING
RED GRID REFERS TO UTM ZONE 20 GRID
AND MUST BE USED IN CONJUNCTION WITH
SCALE 1:250,000 SERIES 1501/1501A

Sheet 24



PURPLE GRID REFERS TO UTM ZONE 21 GRID
WARNING
RED GRID REFERS TO UTM ZONE 20 GRID
AND MUST BE USED IN CONJUNCTION WITH
SCALE 1:250,000 SERIES 1501/1501A

Series: H791
Sheet: 24
Edition: 3-1982

Name of user and permission holder: _____
User Name: _____
User Address: _____
User Telephone: _____
User Fax: _____
User E-mail: _____
User Title: _____
User Organization: _____
User Country: _____
User City: _____
User State: _____
User Zip: _____
User Postal Code: _____
User Country Code: _____
User Phone Number: _____
User FPO Number: _____
User Mailing Address: _____
User Mailing City: _____
User Mailing State: _____
User Mailing Zip: _____
User Mailing Postal Code: _____
User Mailing Country Code: _____
User Mailing Phone Number: _____
User Mailing FPO Number: _____
User Mailing Mailing Address: _____
User Mailing Mailing City: _____
User Mailing Mailing State: _____
User Mailing Mailing Zip: _____
User Mailing Mailing Postal Code: _____
User Mailing Mailing Country Code: _____
User Mailing Mailing Phone Number: _____
User Mailing Mailing FPO Number: _____

BOUNDARY DIAGRAM

RELIABILITY DIAGRAM

Horizontal Accuracy: ± 1:50,000
Vertical Accuracy: ± 1:50,000

SHEET HISTORY

Continental sheet and projected by Division of Geomatics Survey (60) 11.11.1982
Field Survey Data supplied by D.G.S.
Photography by Ministry of Defence (60) 11.11.1982
Cartography by Ministry of Defence (60) 11.11.1982

Scale: 1:50,000
Datum: 1956 Antarctic Datum
Projection: UTM Zone 21

SHEET INDEX

UTM Zone 21

Projection: Transverse Mercator
Datum: 1956 Antarctic Datum
Scale: 1:50,000
False Easting at Origin: 100,000 m
False Northing at Origin: 10,000,000 m

UTM Zone 20

Projection: Transverse Mercator
Datum: 1956 Antarctic Datum
Scale: 1:250,000
False Easting at Origin: 100,000 m
False Northing at Origin: 10,000,000 m

Produced under the direction of the Director of Military Survey,
Ministry of Defence, United Kingdom, 1982.
Copyright © HMSO London 1982.

Printed by Printing and Chasing Establishment 63
Hemel Hempstead

PURPLE GRID REFERS TO UTM ZONE 21 GRID

1:50,000

PURPLE GRID REFERS TO UTM ZONE 21 GRID

FALKLAND ISLANDS

WARNING
RED GRID REFERS TO UTM ZONE 20 GRID

Sheet 25



PURPLE GRID REFERS TO UTM ZONE 21 GRID
WARNING
RED GRID REFERS TO UTM ZONE 20 GRID

Scale 1:50,000

Vertical scale bar showing 0 to 1000 meters.

Horizontal scale bar showing 0 to 1000 meters.

Legend for symbols and colors used on the map.

Inset map showing the location of the Falkland Islands in the South Atlantic Ocean.

BOUNDARY SHEET

ADJACENT SHEET

1982 EDITION

1982 EDITION

Scale 1:50,000

Vertical scale bar showing 0 to 1000 meters.

Horizontal scale bar showing 0 to 1000 meters.

Legend for symbols and colors used on the map.

Inset map showing the location of the Falkland Islands in the South Atlantic Ocean.

WARNING
RED GRID REFERS TO UTM ZONE 20 GRID

PURPLE GRID REFERS TO UTM ZONE 21 GRID

