

VOLUME I

LEASES (INC LAND)

COPIES
PAGE
PRESUMED
DESTROYED
AS NOT IN
VOLUME
03/11/04

A
B
C

NB: Red = added subsequently to the original document
Blue = words missing due to fire damage but assumed
to be that

BACK OF A B C
 -PRESUMED
 DESTROYED
 AS NOT IN
 VOLUME
 03/11/04

JANE

Occupier or lessee	Rent per annum	When pays	Page
	£ s d	Bluff Cove	
Date John Pownall	11.0.0	21 June 1853	26
	5.0.0	4 th April	
Dean John Markham	20.0.0	13 th Nov 1862	
	10.0.0	15 th December	
	1.0.0	10 th June	
Dean & Son (Bluff Cove)		4 th May 1864	141
Dean George M (No 10 West Falkland		16 th July 1868	200, 201
Dean George M (No 9 W F No 10 before			251, 254
Dean J M & Son Bird Island			256
Edmonds James	2.10.0	5 th May	34
Edwards James	1.0.0	6 th August	26
Ellis James A	1.0.0	26 March	28
Felton Henry	2.0.0	31 st March	34
Faulkner Henry Martin	30.0.0	Quarterly	50
Falkland Islands Company	See Havers & Dale		
	10.0.0	Quarterly	50
Falkland Islands Company	8.0.0	1 st January	24
Do Do Do	10.0.0	9 th December	83
Do Do Do	10.0.0	9 th "	84
Do Do Do	10.0.0	15 th February	92
Do Do Do	10.0.0	9 th "	94
Do Do Do	10.0.0	9 th March	
Do Do Do	10.0.0	9 th	

D
E
F

Occupier or lessee	Rent per annum	When pays	Page
--------------------	----------------	-----------	------

£ s d

Falkland Islands Company (Teal Creek)		5 th May	
“ “ “ West Norton Inlet			
“ “ “ (North Choiseul Sound)			
“ “ “ Do		13 th	
“ “ “ Do		“	
“ “ “ Do		25 th March	
“ “ “ (Govt Slaughter House		9 th Augt	
Foster Julius agent			
Falkland Islands Co West Bluff Cove		20 th July	
“ Station 37 “		13 th May 18	
Falkland Islands Co		20 th July	
Do West of Station 38		6 th June	
Do Government Slaughter House		1 st Dec	
Do		6 th	
Felton James Bull Hill		28 th	
Do		2	
Falkland Islands Co West Cove Reserve No 22 & S of Wickham Heights			
Felton James Nos. 54, 56, 11, 12			
Falkland Islands Co No 26 Archer Cove, No 27 Bluff Creek, No 30 Mackinnon Creek			
Do Sth Wickham Heights			
Do Bluff Cove			
Felton J. Turner & Co NE Wickham Heights			
Falkland Islands Co No 38 West Bluff Cove			
Nor W of Port Sussex			
Do Govt Reserve at Darwin Harbour			
James Nos. 9, 10			
Transferred to J Robson NO 14 No 44 & 18			

Occupier or lessee	Rent per annum	When pays	Page
--------------------	----------------	-----------	------

£ s d

Greenshields Robert (north R			
Do James Piedra Sola		“ “	
Do Do Do		“ 1869	2
Do Thomas (Lorenzo Lagoon)		18 th Decr	“ 2
“ Robert (South Islet Do)		“ “	2
“ “ (Whittington’s Rincon		9 th August 1872	28 ,74,33
“ “ 7 Stations Howgate Station		15 th April 1872	29
“ “ North of Wickham Heights		20 th Augt 1874	34
Government Cottage		17 th May 1875	348
..... Philip	1.0.0	Abandoned	
Havers Thomas	10.0.0	Half yearly	36
Havers Thomas	60.0.0	Half yearly	50
Hansen Charles (Steeple Jason Island		11 th January 1866	159
Hilton William A Johnsons Harbour		15 th October 1861	26,232
Do Do			23
Holmsted & Rees		5 th Feby 1872	27
Hansen Charles (Jason Islands & Others		11 th September 1872	228

G
H
I

Occupier or lessee	Rent per annum	When pays	Page	
--------------------	----------------	-----------	------	--

£ s d

J
K
L

BLANK PAGE –
BACK OF G H I

JANE CAMERON NATIONAL ARCHIVES

Longden James Robert	2.10.0	7 th February	34
Llamosa Jose			172
Do Elephant Creek	No 42	19 th August 1869	410
	" 36	1879	408

Occupier or lessee	Rent per annum	When pays	Page
McGarrell Daniel (Bluff Creek)	£ s d	15 th June 1863	134
Do Do		5 th Sept	134
Mackinnon & Compy "	10.0.0	31 st December	38
Mackinnon & Compy "	10.0.0	31 st December	38
Mackinnon & Compy "	10.0.0	31 st December	38
Mackinnon & Compy "	10.0.0	31 st December	38
Mackinnon & Compy "	10.0.0	19 th July	38
" "	10	19 " /52	21
Mackinnon & Compy "	3.0.0	18 th June	26
" "		" "	21
Murry Christopher	8.0.0	31 st March	Abandoned
Moody Revd J L	2.10.0	13 th April	34
Mackinnon & Co	1.0.0	28 th June	26
Musters G C (Swan Inlet)		18 th April 1863	126
" " "		3 rd May 1864	140

BLANK PAGE –
BACK OF J K L

M
N
O

JANE CAMERON NATURAL ARCHIVES

BLANK PAGE –
BACK OF M N O

Petaluga	Andrew	Cape Dolphin	30 th	
Do	James	Limpet Creek	"	
Do	Andrez	Cape Carysfort	27 th	
Packe	Edward	Many Branch Harbour	24 th November	
	Do	No 6 West Falkland	24 December	
	Do	No 7	do do	
Petaluga	Andrew	Cape Dolphin	16 th January 18	
Do	James	Limpet Creek	" " "	
Do	Andrez	Cape Carysfort No 43	29 th May 1868	354
	Do	Elephant Creek No 45	6 th July 1875	
			6 th July 1868	
Packe	Edward	(Lease No 1) West Falklands	24 th July "	
Petaluga	Andrez	Fanning Island	8 th Oct "	211
Packe	Edward	Many Branch Harbour	23 rd Nov	
Petaluga	Alexander	Salt Lagoon	6 th July 1869	
Do	Andrez	McBrides Head	26 th Feb 1870	2
Petaluga	Richard	Fanning Head	13 th June 1870	2
Packe	Robert C	Port Harriett	22 nd Dec 1870	259
Packe	Brothers	Dunnose Head Fox Bay Many Branch	24 th Dec (No6&7)	26
Do	R C	Kelp Island etc	19 th Dec 1870	293
Do	Do		28 " "	295
Do	Do	(No 4 West Falkland)	1 st Oct 1870	312
Do	Do	(No 1) Port Harriett	22 nd Oct "	317
Do	Do	No 3&5,29,15,16 Licences (& Leases 325 to 329)		319
Do	Do	Exchange with FI Co No 17	17 th April 1874	332
Do	Do	No 59, 57, 58, 60, 61	24 th Dec 1875	378
			24 th Dec 1873	336,337
Do	Do	No 62	20 th April 1875	376
Petaluga	Andrez	Cape Bougainville	30 th July 1874	386&7
Do		Cape Frehel Station	17 th April 1873	393,4&
Do		Fanning Head	30 th June 1871	396
Do		No 37 San Carlos	16 th March 1878	400
Packe	R C	No 35	28 th October 1873	403
Pitaluga	James	Limpet Creek No 41	11 th Sep 1879	412
&		Alexander Mackintosh Shailer Creek etc No 19,40,53 "		
Packe	R C	Nos. 46 & 4		
Do		No 18 (6000 acres)	16 th April 188	
Do		Part of " 22 (1450 ")		

P
Q
R

Occupier or lessee	Rent per annum	When pays	Page	
(North Volunteer Lagoon)	£ s d	10 th May 1864	142	P
Holmsted Augustus C	2.0.0	Terminated	34	21
Pettit Henry	15.0.0	Monthly	50	
Packe Robert C	6.4.7	31st December	50	
Packe Robert C	1.0.0	13th December	36	
Packe R C	2.0.0	31st May	35	
Packe R C	2.0.0	31st May	35	
Pitaluga Andrez	5.0.0	4 April	115 & 117	
Packe Robert C	10.0.0	31st July	107-114	
Petaluga Andrez	10.0.0	4th April	117	
Do Do	5.0.0	"	118	
Do Rincon Grande		27th April	139	
Rudd John (Mackinnon Creek)		1st May 1863	127	
Do (Archer Cove)		15th August "	133	
Do (Mackinnon Creek)		26th April 1864	138	
Do (North Do)		25th May 1864	143	
Do (North Choiseul Sound)		1st October 1864	144	
Do Do		11th " "	145	
Roxa Antonina (Middle Point)		26th April 1866	151	
Do (South Elephant Creek)		" 1867	173	
Robson Timothy Eagle Point		15th October 1868	214, 248	
Robson T & Short Do Johnsons Harbour				
Do & Volunteer Point		31st Dec 1870	286	
Do Nos. 63,64,65 Cow Bay (Transfer to T Robson)		16th March 1872	315	
Do Do Do (see page 398)		16th " 1874	330	
Robson T No 14 Port Louis		1st March 1876	390	
Do 65 Cow Bay			398	

Occupier or lessee	Rent per annum	When pays	Page	
Brought forward (Lee & Packe)	£ s d			
Sullivan Captain B J	2.0.0	31st March		
Sullivan Captain B J	2.0.0	31st March		
Sullivan Captain B J	2.0.0	31st March	34	
Sibbald Captain	22.0.0	quarterly	50	
Short John	3.0.0	1st May and 1st November	37	
Smyley W H	5.0.0	7th May	83	
Smith Brothers and Co	10.0.0	7 August	100	
Sullivan J G F Lieut R N			171	
Saunders Island (John Phillips)		24th Feby 1863	124	
Weddell " do (actually Charles)		"	125	
" " (Smith Isaac)		7th March 1864	135	
Sullivan Jas Y F Lieut (Port Salvador)		1st March 1867	171	
Turpin Charles C (Bluff Cove)	10.0.0	26th June	123	
Do (South Arroyo Malo)		10th April 1865	153	
Do Estancia Port Salvador (No 46)		30th July 1868	204	
Do Do		" 9	228	
Do Do		30th July 1871	310	

S
T
U

Occupier or lessee	Rent per annum	When pays	Page	
--------------------	----------------	-----------	------	--

	£ s d			
lant, John Jacob	1.0.0	Abandoned		

BLANK PAGE –
BACK OF S T U

Whittington, John Bull	15.0.0	30 th of June, and	34	
Whittington, John Bull	54.13.0	31 st of December		
Whittington, John Bull	1.0.0	31 st March	Abandoned	
Warren, Wm (Weddell Island)		7 th March 1864	136	
Williams Charles (West Point Island)		14 th January 1866	160	V
Waldron Henry (No 2 West Falkland)		21 st Oct “	162	W
Do James L (No 7 do)		15 th Nov 1867	179	X
Do (No 3 West Falkland)		8 th February 1868	193	
Do (No 2 West Falkland)		16 th November “	218, 271	
Williams C H No 9 West Falkland		15 January 1869	269, 279	
Do Weddell Island		“ February 1872	281	
Waldron James L (White Rock Station & Mt Moody)		27 th March 1871	302 & 304	
Williams C H No9 West F & Weddell Island		15 th Feby 1874	314	
Waldron Henry Beaver Island		15 th April 1874	318	
Do Do		29 th Nov 1875	368	

Occupier or lessee	Rent per annum	When pays	Page	
--------------------	----------------------	-----------	------	--

£ s d

BLANK PAGE –
BACK OF V W X

JANE CAMERON NATIONAL ARCHIVES

Y
Z

Districts Occupied Temporarily	26
Special tenures	32
Twenty Year Leases under proclamation 1849	
of all Rents on houses buildings &c	
Lease of District No 6 at Keppel Island, 20 years	79
Do of Seal Island special 5 "	81
Do of District No 7 at the Cantera 20 "	82
Do Do No 8 at Darwin Harbour 20 "	84
Do of Government Farm special 7 "	86
Grant to Falkland Islands Company No 134 of Lafonia	
Permission to occupy several land to Andrez Petaluga	91
Lease of District No 9 at the Rio Pedro 20 years	92
Do Do No 10 at the Second Corral 20 "	94
Do Do No 11, 12, 13, 14 for 20 years each	95-105
Do of Parsonage for 7 years	102
Licence to occupy Station at Port San Carlos	106
Leases of Districts Nos. 15, 16, 17, 18 for 20 years each	107-114
Licence Port Salvador Andrez Pitaluga	115

BLANK PAGE –
FRONT OF
SECTION C & D

Section B	1. Port Louis	160 acres		No
		"	"	
		"	"	
Section C	1. Port Harriett	160 acres	"	No
	2. " Pleasant	160 "	"	No
	3. Darwin Harbour	160 "	"	No 1
	4. Brenton Loch	160 "	"	No 12
	5. Shallow Cove Port Fitzroy	160 "	"	No
	6. Mare Harbour	160 "	"	No
	7. Tent Inlet Island Harbour	160 "	"	No 142
	8. Head of Island Harbour	160 "	"	No 143
Section D	1.			
	2. Rio Pedro	160 acres	"	No 135
	3. Second Corral	160 "	"	No 136
	4. Rio Malo North	160 "	"	No 137
	5. Rio Malo South	160 "	"	No 138
	Keppel Island	160 acres	"	No 123
	New Island	160 "	"	No 140
	Lafonia	700,000 "	"	No 134

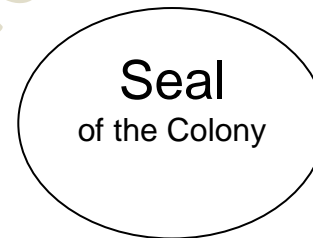
Messrs Mackinnon Hamond
th district) 19th July 1852 –

I hereby certify that Robert Christopher Packe Esquire did on the fifteenth day of February 1852, on behalf of Messieurs Mackinnon Hamond, Hamond, and Sullivan, pay Her Majesty Queen Victoria the sum of Sixty four Pounds sterling for a lot of rural land containing one hundred and sixty acres situate on the north shore of Port Louis in Berkeley Sound, adjoining the Carenage, in the County of Ross and according to the terms of a proclamation by me issued bearing date the thirty first day of July 1849 has become entitled to a Grazing licence on the terms in that proclamation named: And that in consideration of the said Robert Christopher Packe Esquire has this day paid to me the sum of Ten pounds sterling rent and having engaged on behalf of Messieurs Mackinnon, Hamond, Hamond and Sullivan to pay a like rent of ten pounds sterling in advance on every succeeding nineteenth day of July in each year ensuing until the termination of this lease, the following block of rural land is leased for the term of twenty years next ensuing to Messieurs Mackinnon, Hamond, Hamond and Sullivan. That is to say, all the Land lying

on the South by a line running from the head of the westernmost creek in Duperry Harbour to the head of Boundary Creek in Port Salvador, on the west by Port Salvador, on the west by a line from the head of Chabot Creek drawn north east, towards Twelve o'clock Hill as far as on the north by Pigs Brook and on the east by the inner basin of Port Louis called the Carenage, as shown on the chart in the Office of the Surveyor General. Provided always that the said Messieurs Mackinnon Hamond, Hamond, and Sullivan shall not transfer this lease or the right to graze any of the land herein defined or any portion thereof to any person or person without the consent of the Governor for the time being; and provided also that it shall at all times during the continuance of this lease be Lawful for Her Majesty or for the Surveyor for the time being acting in her name to resume such portion of the Land hereby leased as may be required for public purposes according to the conditions specified in the Grant from the Crown of One hundred and sixty acres of land, hereinbefore referred to. Provided also that a

at the expiration of this Lease, and in the event of its not being renewed, the said Messieurs Mackinnon Hamond, Hamond, and Sullivan, or their Assigns have the right of purchase at the upset Price of rural land for the time there being any block of the land herein leased not being less than Five hundred nor more than One thousand acres in extent, before the same shall be put up for public auction provided that any block so to be selected shall be (as nearly as possible) of a square form of which not more than one side shall have water frontage.

In Witness whereof I have hereunto set my hand and affixed the seal of the Colony at Government House



Stanley Falkland
Islands, this
nineteenth day of July
One thousand eight
hundred and fifty two.
(Signed) George Rennie
Govr

I Thomas Edward Laws Moore, Governor and Commander-in-Chief of the Falkland Islands and their Dependencies, do hereby certify that Thomas Havers Esq Colonial manager for the Corporation of the Falkland Islands Company at Stanley, has paid to Her Majesty, on behalf of the said Company, the sum of Six pounds Sterling as and for the rental of the mullet fisheries in the North Creek, Middle Creek & North East Creeks in Port San Salvador (as marked in the Chart of the Falkland Islands of record in the office of the Surveyor General) for one year ensuing from the first day of January 1856, and has engaged to pay a like rent of six pounds sterling on every succeeding first day of January until the Expiry of this Lease: in consideration of which the said Mullet Fisheries in the North Middle and North East Creeks of Port San Salvador are hereby leased for the space of five years from the first day of January 1856 to the said Corporation with the Exclusive right of fishing in the said creeks provided that the said rent of 6£ per annum be paid in advance as aforesaid. And it is agreed that during the continuance of this lease the said Corporation shall have the right of using the land on the shore of the said creeks (not exceeding 50 yards from high water mark, for any purposes Exclusively connected with the said fisheries. Provided that nothing herein contained shall give the said Corporation any right or title to the said Land after the termination of this Lease.

LS

In Witness &c, &c,
21st Jany 1856.

(Sd) T E L Moore
Gov

I Thomas Edward Laws Moore, Governor and Commander-in-Chief of the Falkland Islands and their Dependencies, do hereby certify that Thomas Havers Esq Colonial Manager for the Corporation of the Falkland Islands Company at Stanley has paid Her Majesty on behalf of the said Company the sum of Two pounds Sterling as and for the rental of the Mullet Fishery in Weir Creek Port William, for one year ensuing from the 1st January 1856, and has engaged to pay a like sum of Two pounds Sterling on every succeeding first day of January until the Expiry of this Lease: in consideration of which the said Mullet Fishery in Weir Creek is hereby leased for the term of 5 years to be computed from the first day of January 1856 to the said Corporation with the Exclusive right of fishing therein: provided that the said rent of 2£ per annum shall be paid in advance as aforesaid; and it is agreed that during the continuance of this lease the said Corporation shall have the right of using the land on the shores of the said creek (except the land on the Eastern shore of the said creek already alienated by the Crown) not exceeding 50 yards from high water mark, for any purposes Exclusively connected with the said fishery. Provided that nothing herein contained shall give to the said Corporation any right or title to the Land so to be used after the termination of this Lease.

LS

In Witness whereof I have hereunto set my hand and affixed the Public Seal of the Colony at Govt House Stanley, FI this 24th day of January 1856.

(Sd) T E L Moore
Gov

For remainder of Leases in this
Book see part 80

Districts occupied temporarily

District Occupied	Name of occupier
No 1 South shore of Berkeley Sound, viz from Uranie Bay and Halfway Valley	James Edwards
No 2 Between the Kelp Lagoon district and Mount Pleasant and Mare Harbour	Messrs Mackinnon & Co
No 3 The East shore of Swan Inlet	Do Do Do
No 4 The north shore of Port Harriett between the Wall bounding the Peninsula Farm" and the "Port Harriett district"	Do Do Do
Nos. 5,6,7,8,9,10,11,12,13,14,15 Eleven allotments on the North of Brenton Loch and Choiseul Sound extending from Super Harbour to Swan Inlet as shown in the map in the Surveyor General's office	John Pownall Dale, on behalf of the Falkland Islands Company
No 16 The Land between Mount Vernet and south arm of Salvador	Messrs Mackinnon & Co
No 17 The peninsula between Port Fitzroy and Port Pleasant	Do Do Do
No 18 The North shore of the Northeast arm of Port Salvador including Surrey Point and Green Island	Do Do Do

Proclamation dated 2 July 1847

Occupied	Annual Rent			Remarks
	£	s	d	
August 1850	1	0	0	Terminated by non payment of rent
18 th June 1853	1	0	0	} Terminated by purchase of land in 1859
18 th " "	1	0	0	
18 th " "	1	0	0	
21 st " "	11	0	0	Being at the rate of 1£ per annum for each district – Four of these districts are included in two subsequently purchased & leased. The other seven remain. See pages 38-9-40-1
28 th " "	1	0	0	Terminated by non payment of rent Paid 6 th September 1855. Terminated by purchase of Land.
13 Sept "	1	0	0	
13 December 1854	1	0	0	Terminated by non-payment of rent
	£	18	0	Terminated Nos. 1 and 18 In force, Carried forward.
		2	0	
Total £	16	0	0	

Districts occupied temporarily

District Occupied	Name of occupier
	Brought
No 19 Keppel Island West Falkland	James A Ellis on behalf of The Patagonia Mission Society
Keppel Island West Falkland	William Parker Snow on behalf of The Patagonia Mission Society
No 20 Dry Island West Falkland	Revd G P Despard on behalf of the Patagonian Mission Society
	Deduct districts given up viz No 1,2,3
Remaining on	Rental Nos. 4,9,10,11,12,13,14
No 21 The Second Corral	R C Packe
No 22 Land at the western shore of the Entrance of Port Salvador	Andrez Pitaluga
No 23 Land round Fannings Harbour Port San Carlos	Andrez Pitaluga

Proclamation dated 2 July 1847

occupied	Annual Rent			Remarks
	£	s	d	
Forward	16	0	0	See last page Continued in the name of W P Snow as below and terminated by purchase of the Land on 15 th December 1856
No 18 resumed 25 March 1855	1	0	0	
	1	0	0	
10 th June 1857	1	0	0	
Total	19	0	0	
5,6,7,8,17 and 18 and 19	9	0	0	Up to the 12 th July 1859
15,16, and 20 £	10	0	0	- 12 July 1859
12 July 1859	1	0	0	Terminated by purchase of land
7 th February 1860	1	0	0	
9 th " "	1	0	0	
£	13	0	0	

In consequence of the various changes in these Districts I have opened a new table see next page.

J R Longden

Districts occupied temporarily

No.date Stationssted	District Occupied	Name of occupier
4	The north shore of Port Harriett outside Peninsula farm	R C Packe
9,10,11,12 13,14 & 15	The shore of Choiseul Sound from Teal Creek to Swan Inlet, seven districts	The Falkland Islands Company
16	The Rincon at Port Salvador between Mount Vernet and the South Arm	R C Packe
20	Dry Island West Falkland	The Patagonian Mission Society
22	On the Northwest shore of Port Salvador near Shailers Creek	Andrez Pitaluga
23	At Fannings Harbour	Andrez Pitaluga
25	On the East shore of Port Salvador, bounded by a line from the head of Vere Creek to 12 o'clock Hill there to Salvador Hill and thence to Middle Creek	The Falkland Islands Company
26	Adjoining the West side of above ... bounded on the north by a line from Salvador Hill westward to the Port	The same

Proclamation dated 2 July 1847

New List.

..... occupied	Rent			Remarks
	£	s	d	
June 1853	1	0	0	Since abandoned
21 st " "	7	0	0	
28 th " "	1	0	0	
16 th " 1857				
7 th February 1860	1	0	0	
7 th " "	1	0	0	
14 th December 1859	1	0	0	
14 th " "	1	0	0	
Total £	13	0	0	

These are all the Temporary occupations which can be granted under the Proclamation of 2nd July 1847 – that proclamation being superseded by the Proclamation of 4th April 1861. All the Temporary occupations expire on the 3rd April 1862.

Description of land	...xdmation of Tenants	Tenant
Town allotment 1A in Stanley ½ an acre	Occupation at 2.10 a year with form of redemption at 20 years purchase	JR Longden Colonial Secretary
Seal Island Government Farm	5 Years Lease 7 Years Lease	W H Smyley The Falkland Islands Company

When Commenced	Annual Rent			Remarks
	£	S	D	
7 th February 1854	2	10	0	
7 th May 1857	5	0	0	
1 st December 1858	10	0	0	See page 86

Description of land or fishery rented	Nature of Tenure	Name of Lessee
Nine thousand acres of land on the north shore of Port Harriett, including the Peninsula on the south shore of Port William	Tenure by mutual termination at one month's notice	John Bull Whitington
Town allotment in Stanley No 5 containing half an acre	Occupation on rent at 5 per cent with power of redemption at 20 years purchase	James Edmonds, Clerk to Government
Town allotment in Stanley No 27 containing ½ an acre	Do Do Do	Reverend J L Moody Colonial Chaplain
Town allotment in Stanley No 1a containing ½ an acre	Do Do Do	James Robert Longden Acting Colonial Secretary
Mullet Fishery, in Johnsons Harbour, Chabot Creek, & Bougainville Creek in Berkeley Sound	Five years Lease	Mackinnon Hamond and Sullivan
Do Do in Duperry Harbour	Five years Lease	Do Do
Do Do in Mullet Creek	Five years Lease	Henry Felton
Do Do in Weir Creek	Five years Lease	Augustus C Ploger

Date of Proclamation or other authority	When first occupied	Amount of Annual rent			Remarks
		£	s	d	
By special agreement dated 10th August 1849	10th August 1849	15	0	0	For copy of agreement see Gen.I Mem ⁿ book Vol 1 p.255 Transferred to R C Packe and subsequently to FI Company subilow
By special permission from Stanley to Government offices No 25 2nd June 1844	7 May 1849	2	10	0	Terminated by purchase of the allotment in December 1853
Do Do	13 April 1853	2	10	0	Terminated by non payment of rent after J L Moody's departure
Do Do	7th Feb 1854	2	10	0	
Leased to highest bidder at Public Auction, see Misc Mem Book Vol 1 p328	31st of March 1851	2	0	0	Terminated on 31st March 1856 and renewed by Mr Packe on same terms rent payable on 31st May – See General Memoranda Book Vol 2 pages 105 & 106
Do Do Do	31st March 1851	2	0	0	
Vol 1 page 330					
Do Do Do	31st March 1851	2	0	0	Terminated by non payment of rent
Vol 1 page 334					
Do Do Do	31st March 1851	2	0	0	
Vol 1 page 331					
Terminated or	Total £	30	10	0	Carried forward
	transferred	24	0	0	
	In force £	6	10	0	

Description of land or fishery rented	Nature of Tenure	Name of Tenant
The North shore of Port Harriett extending Eastward from the Government Wall to the Sea – bounded by a line from Mt William ver Sappers Hill to Hookers Point <i>including the Peninsula</i>	Tenancy at will, terminable by either party on one months notice	Thomas Havers Esq Colonial manager at Stanley for the Falkland Islands Company
Mullet Fisheries in North Creek Middle Creek and North East Creek Port San Salvador	Five years Lease commencing 1st January 1856	Do Do Do
Do in Weir Creek	Do	Do Do Do
Garden attached to Pensioner's Cottage formerly in the occupation of James Brown	At will – no crop in the ground to be assessed when re-entered upon	John Short
Seal Island Mare Harbour	Five Years Lease commencing 7th May 1857	William Horton Smyley

Date of due to authority &c	When first rented	Amount of Annual rent			Remarks
		£	s	d	
Brought forward		6	10	0	
For agreement see General Mem ⁿ Book V2 page 88 Renewed in a seven years lease at same rent see p. 80	19th September 1854	10	0	0	Rent payable by agreement half yearly, in arrears, on 31st March & 30 September in each year
SuAnto, page 24	1 January 1856	6	0	0	
Do 25	Do	2	0	0	
By agreement se Misc documents 1850to 1856	30th October 1856	3	0	0	Rent payable half yearly. Terminated
See Page 82	7th May 1857	5	0	0	Payable in advance on the 7th of May in each year
Deduct leases &c terminated					
In consequence of the various changes in this list and rents a new list of miscellaneous tenures has been opened at page 32.					JRL

Description of land or fishery rented	Nature of Tenure	Name of Lessees
Six thousand acres of land on the south of Port Harriett and between Mount Harriett and North basin	Twenty year lease No 1 "Port Harriett"	Messrs L B Mackinnon, P Hamond, R N Hamond and B J Sullivan RN
Ten thousand acres of Land on the south shore of Port Pleasant between the Sea and a line from the head of Island Harbour to head of East Cove, Mare Harbour	Do Do Do No 2 "Kelp Lagoon"	Do Do Do
Long Island and land between Mount Vernet, Port Salvador and Uranie Bay, 6000 acres	Do Do Do No 3 "Long Island"	Do Do Do
Kidney Island and 6000 acres of Land between the Mount Low chain of hills and Berkeley Sound including Point William	Do Do Do No 4	Mr Thomas Bowden
District of 6000 acres of Land between Pig's Brook, Anson, and Duperry Harbour and Port Salvador, round the head of Berkeley Sound	Do Do Do No 5 "Port Louis"	Messrs L B Mackinnon, P Hamond, R N Hamond, and B J Sullivan
Keppel Island West Falkland 8000?	Do Do Do No 6	The Patagonian Mission Society
The Cantera – viz District of 10000 acres between Camilla Creek on the East, Brenton Loch on the South and West and Shepherds Brook on the North	Do Do Do No 7 "Cantera"	The Falkland Islands Company

Date of Proclamation or other authority	When first leased &c	Amount of Annual rent			Remarks
		£	s	d	
P. 31 July 1849	22nd December 1849	10	0	0	For copy of Lease see page 309 Genl Mem Book Vol 1
Do Do Do	19 October 1850	10	0	0	For copy of Lease see page 309 Genl Mem ⁿ Book Vol 1
Do Do Do	31st March 1851	10	0	0	For copy of Lease see page 325 Genl Mem ⁿ Book Vol 1
Do Do Do	29th June 1850	10	0	0	For copy of Lease see page 291 Genl Mem ⁿ Book Vol 1
Do Do Do	19th July 1852	10	0	0	For copy of Lease see page 21 in this book
Do Do Do	15th December 1856	10	0	0	For copy of Lease see page 80 in this book
Do Do Do	9th December 1859	10	0	0	For lease see page 83
Carried	Forward	70	0	0	

Ten Year Leases

Number of Lease	Description of Land Leased	Name of Tenant
8	The "Darwin Harbour District" bounded on the South by Lafonia – on the West and North by Lafonia – on the West and North by Camilla Creek and on the East by a line from Camilla Creek to Teal Creek	The Falkland Islands Company
9	The "Rio Pedro District" on the East by Port Salvador on the north by Muddy Creek and a line thence to the Bombilla Hill, on the south and west by a line thence to Bull Hill and on the south east by a line from Bull Hill to the month of the Rio Pedro at Port Salvador	The same No 9 "Rio Pedro"
10	The "Second Corral District" bounded on the East and North by Port Salvador on the West by district No 9 and on the South by a line from Bull Hill to the head of Teal Inlet, Port Salvador	The same No 10 "Second Corral"
11	The "North Rio Malo District" – bounded on the south by the Rio Malo on the east and north by Port Salvador and on the west by a line southwards from the head of Teal Inlet to the Rio Malo	The same No 11 "North Rio Malo"
12	The "South Rio Malo District" bounded on the north by the Rio Malo on the east by the Port Salvador a line thence to Mount Tablet and on the south and west by a line thence to the Rio Malo	The same No 12 "South Rio Malo"

Proclamation of 4th April 1861 &c &c

Date of Proclamation or other authority	When first leased	Annual rent			Reference to lease & Remarks
		£	s	d	
Brought forward	forward	70	0	0	
Proclamation 31 July 1849	9th December 1858	10	0	0	See page 84
Do	16 February 1860	10	0	0	See page 92
Do	16 " "	10	0	0	See page 92
Do	9th March "	10	0	0	See page 96
Do	9th " "	10	0	0	See page 98
Carried Forward	Forward	120	0	0	

Ten Year Leases

Number of Lease	Description of Land Leased	Name of Lessee
12	Leases	
13	"New Island", including North Island, Saddle Island and Coffin Island reserving 160 acres to the Crown	Messrs Smith Bros & Co of Monte Video
14	The "North Port Louis District" bounded on the South by district No 5, and Port Louis to Ducloy Point on the East by Johnsons Harbour and Chabot Creek, on the north by a line thence to 12 o'clock Hill and on the west by a line thence towards Vere Creek to district No 5 6,000 acres	The Falkland Islands Compy
15	"Port Fitz Roy Peninsula" bounded on the West by a line from Island Harbour opposite the East End of the Tussac Island to the Pass of Port Fitz Roy	Robert C Packe
16	"Swan Inlet District" between Swan Inlet and District No 2, bounded by a line from Deception Creek towards Nth Wickham and on the north by the stream from Boundary Pond into Swan Inlet and the stream that flows into the head of Island Harbour, 10,000 acres	Robert C Packe
17	"Island Harbour District" bounded on the North by the Fitz Roy River, on the East by District No 15 on the South by Island Harbour on the West by District No 18	The Falkland Islands Company
18	"Mt Pleasant District", 10,000 acres bounded on the East by district No 17 on the South by district No 16 on the West by a line from the Northwest corner of district No 16, 4 miles north and from thence a line west to No 17	The same

Proclamation of 4th April 1861 &c &c

Date of Proclamation or other authority	When first leased	Annual rent			Reference to lease & Remarks
		£	s	d	
Brought forward		120	0	0	
Proclamation 31 July 1849	7th August 1860	10	0	0	See page 100
Do Do	30th October 1860	10	0	0	See page 104
Do Do	16th April 1861	10	0	0	See page 107
Do Do	16th " "	10	0	0	See page 109
Do Do	17th " "	10	0	0	See page 111
Do Do	17th " "	10	0	0	See page 113. This lease is the last that can be granted
Carried Forward		180	0	0	

under the Proclamation of 31st July 1849 – that Proclamation being superseded by the Proclamation of 4th April 1861 granting 10 year Leases conditional on actual occupation at £10 a

Ten Year Leases

Number of Lease	Description of Land	Name of Lessee
18	Leases (under old Proclamation)	
19	Shailers Creek Station, bounded on the West by a line 4 miles long northward from Port Salvador near Bold Point, thence at right angles Eastward to shore of Port Salvador, and on the East and South by Port Salvador	Andrez Pitaluga
20	Port San Carlos Station bounded on the North by the Narrow Arm of Port San Carlos on the South East by a line drawn from a point in the South Arm of Port San Carlos to the head of Curlew Creel & by the said creek as shown by the Chart in the Surveyor General's Office	John Bonner
21	Pebble Island, West Pebble Island, Golding Island, Broken Island, East Island, Narrow Island, & Middle Island &c. See Lease on Pages 120 & 121	John Markham Dean
22	Bluff Cove Station (See lease Page 123)	C C Turpin
23	Fannings Head (See Licence Page 118)	A Pitaluga
24	Teal Creek, Choiseul Sound Station (See Lease Pages 120 & 129)	Falkland Islands Company
25	West Norton Inlet, Choiseul Sound Station (See Pages 130 & 131)	Same

Proclamation of 4th April 1861 &c &c

When first leased	Annual rent			Remarks
	£	s	d	
Brought forward	180	0	0	
7th November 1861	10	0	0	Under Purch 5 Apr 1861
9th September 1862	10	0	0	
13th November 1862	20	0	0	Special Lease
8th December 1862	10	0	0	Relinquished
	10	0	0	Relinquished
15th May 1863	10	0	0	Twenty year lease from 9th March 1860. Exchange for No 12 at Salvador
15th May 1863	10	0	0	Twenty year lease from 9th March 1860. Exchanged from No 11 at Salvador

Ten Year Leases

Number of Lease	Description of Land & page of reference	Name of Lessee
26	Archer Cove Station Choiseul Sound (See Lease on page 133)	John Rudd
27	Bluff Creek Choiseul Sound Station See Lease on page 134)	Daniel McGarrell
28	Port Sussex Station (See page 137)	John Bonner
29	North Swan Inlet Station (See page 140)	Lieutenant George Musters RN
30	North Mackinnon Creek Station (See Page 143)	John Rudd
31	North of Choiseul Sound (see page 145)	John Rudd
32	North Shore of Choiseul Sound (see page 148)	The Falkland Is Compy
33	Rincon Grande (see page 150)	Andrez Pitaluga
34	North of Choiseul Sound (see page 152)	Falkland Is Compy
35	Bluff Cove (see page 155)	Messrs Dean & Son
36	Middle Point (" " 173)	Antonina Roxa
37	North of San Carlos River (" " 175)	Andrez Pitaluga
38	West of Bluff Cove (" " 177)	Falkland Is Compy
39	Port San Carlos (" " 178)	J Bonner
40	Cape Dolphin (" " 184)	Andrew Pitaluga

Proclamation of 4th April 1861 &c &c

When first leased	Amount annual rent			Remarks
	£	s	d	
15th August 1863	10	0	0	
25th September 1863	10	0	0	
21st May 1864	10	0	0	
3rd May 1864	10	0	0	
28th May 1864	10	0	0	
11th October 1864	10	0	0	
13th March 1865	10	0	0	
22nd March 1865	10	0	0	
25th March 1865	10	0	0	
25th April 1865	10	0	0	
16th " 1867	10	0	0	Transferred 1st to Pedro Varela & transferred by him to Jose Llamosa
27th May 1867	10	0	0	
20th July "	10	0	0	
13th Oct "	10	0	0	
16th January 1868	10	0	0	

Ten Year Leases

Number of Lease	Description of Land & page of reference	Name of Lessee
41	Limpet Creek (page 185)	James Petaluga
42	Elephant Creek (" 189)	José Llamosa
43	Cape Carysfort " 197	Andrés Petaluga
44	West of Station No 38 " 225	Falkland Islands Company
45	Elephant Creek " 226	Andrez Petaluga
46	Estancia " " 228	C C Turpin – transferred to R C Packe
47	"Piedra Sola" " 229	James Greenshields
48	North of River San Carlos 230	Robert Greenshields
49	South of Station No 10 231	James Felton
50	Johnsons Harbour 232	William A Hilton
51	Volunteer Point 236	Thomas Aldridge
52	Eagle Point	Timothy Robson

Proclamation of 4th April 1861 &c &c

When first leased	Amount annual rent			Remarks
16 January 1868	10	0	0	
6 April "	10	0	0	
29th May 1868	10	0	0	
6th June 1869	10	0	0	12 ½ miles = 8000 acres
6th July 1869	10	0	0	
13 July 1869	10	0	0	
4th August 1869	10	0	0	
4th August 1869	10	0	0	
5 October 1869	10	0	0	
13 October 1869	10	0	0	
22 December 1869	10	0	0	
22 April 1870	10	0	0	

Rents, payable to the Colonial Government

Houses &c Exclusive of Land

Description of house &c	Name of Tenant
Slaughter house and corral in the Fitzroy Road near Stanley	Thomas Havers Esq Colonial manager for the Falkland Islands Company
Dairy, Cowshed, Enclosing walls, and Corral on the Isthmus at the east end of Stanley Harbour	Do Do
Wall extending from Port Harriett over Mount William to the Western end of Stanley Harbour	Do Do Do
Wall across the Reserve on Navy Point	R C Packe Esq Commenced 2 April 1851
House occupied by the Colonial Chaplain opposite (nearly) the Guard house	Henry N Faulkner
West wing of the Barracks originally built for the temporary accommodation of Pensioners	Henry Felton
Cottage built for Enrolled Pensioner James Brown, who returned to England Centre of Barracks	Henry Pettit Captain Sibbald

Description of tenancy & c	Total annual rent			Remarks
	£	s	d	
These are all occupied under a special agreement (see Genl Mem Book Vol 2 p88) at 10 per cent on cost of construction – the tenancy being terminable at one months notice. The next column contains each separate rental at 10 per cent	£23.6.0			The Rent is payable half yearly on the 31 March & 30 Sept in each year. Terminated by lease of December 1858 on page 86
	£35.14.0			
	£61.0.0			
Total	£120.0.0			
Rental of 10 per Cent	6	4	7	Payable yearly, 31 Dec Cancelled April 1861
Provisional	30	0	0	Payable quarterly, 1st March 1st June, 1st Sept, & 1st Dec. Terminated by death of Mr Faulkner March 1859
Provisional	16	0	0	Payable quarterly, 1st March 1st June, 1st Sept, & 1st Dec. Terminated by surrender of building for garrison
Monthly tenant aluill	15	0	0	Payable monthly. Vacated
Provisional	22	0	0	Payable quarterly, 1st March 1st June, 1st Sept, & 1st Dec. Terminated by surrender of building for garrison
Do	26	0	0	Payable quarterly 1st September 1st December 1st March & 1st June.
Carried forward	235	4	7	Terminated by surrender of building for garrison

Rents, payable to the Colonial Government

Description of house &c	Name of Tenant
Brought forward Deduct, Peninsula farm 120£, Chaplains By Sergeant Felton 16£, H Pettit	-----“----- House 30£, and 15 £, Capt Sibbald 22£ and
The Slaughterhouse on the Peninsula farm	The Falkland Islands Company
House next to Goss’ The Dairy and Fences on Peninsula farm	Charles Bull Colonial Chaplain The Falkland Islands Company
House known as Parsonage House	Charles Bull Colonial Chaplain
Slaughter House and Corral in the Fitzroy Road E of Stanley	James Lane Esq Colonial Manager Falkland Islands Company
Peninsula Farm	Do
Rooms adjoining Government Dispensary	Horace N Watts MD Colonial Surgeon
Slaughter House and Corral	Frederick E Cobb Esq Colonial Manager FIC

Houses &c and Constructions of all kinds

Description of Lease	Annual Rent			Remarks
	£	s	d	
-----“----- Premises occupied Mr Brooke 26£ Net Rent Roll £ 7 years lease	234 229 6 23	4 0 4 0	7 0 7 0	All surrendered Cancelled April 1861 See page 86
Quarterly occupation Lease to 3rd December 1865 3 years lease	26 25 24	0 0 0	0 0 0	Letter No 3 Jany 1860 Cancelled See page 102
Three years lease Monthly tenancy at £1.10. Month tenancy	20 18 12	“ “ “	“ “ “	The rent is payable half-yearly on the 1st Dec & 1st June in each year. See page 156. Terminated by Lease Tenancy determinable at pleasure, Vz either party giving a months notice vide 9 157 Relinquished. Vide p 158 Do
Three years Lease	20	“	“	Rent payable half yearly on 1st Dec & 1st June in each year

BLANK PAGE

BLANK PAGE

JANE CAMERON NATIONAL ARCHIVES

BLANK PAGE

BLANK PAGE

JANE CAMERON NATIONAL ARCHIVES

BLANK PAGE

BLANK PAGE

JANE CAMERON NATIONAL ARCHIVES

BLANK PAGE

BLANK PAGE

JANE CAMERON NATIONAL ARCHIVES

BLANK PAGE

BLANK PAGE

JANE CAMERON NATIONAL ARCHIVES

BLANK PAGE

BLANK PAGE

JANE CAMERON NATIONAL ARCHIVES

BLANK PAGE

BLANK PAGE

JANE CAMERON NATIONAL ARCHIVES

BLANK PAGE

BLANK PAGE

JANE CAMERON NATIONAL ARCHIVES

BLANK PAGE

BLANK PAGE

JANE CAMERON NATIONAL ARCHIVES

BLANK PAGE

BLANK PAGE

JANE CAMERON INTERNATIONAL ARCHIVES

BLANK PAGE

BLANK PAGE

JANE CAMERON INTERNATIONAL ARCHIVES

BLANK PAGE

BLANK PAGE

JANE CAMERON INTERNATIONAL ARCHIVES

BLANK PAGE

BLANK PAGE

JANE CAMERON INTERNATIONAL ARCHIVES

Grazing Lease
for Keppel Island

No. 6

I hereby Certify that the Reverend George Pakenham Despard, on behalf of the Patagonia Mission Society, has this day paid to her Majesty, Queen Victoria, the Sum of Sixty four Pounds, Sterling for a lot of Rural Land, containing one hundred and Sixty Acres, situate on the East shore of Keppel Island, and according to the terms of a Proclamation issued by Governor Rennie, bearing date the thirty first day of July 1849, has become entitled to a Grazing Licence on the terms in that Proclamation named: And that in consideration of the said George Pakenham Despard having this day paid to me the sum of Ten Pounds Sterling Rent, and having engaged on behalf of the said Society to pay a like rent of Ten Pounds Sterling in advance on every succeeding Fifteenth day of December in each Year ensuing until the termination of this Lease, the whole unsold portion of Keppel Island, excluding the Government Reserve, as shewn in the Map of Record in the Office of the Surveyor General, is leased for the term of Twenty Years next ensuing, to the Patagonian Mission Society:- Provided always that the said Society shall not transfer this Lease, or the right to graze any of the Land herein defined or any portion thereof to any person or persons without the consent of the Governor for the time being:- And provided also that it shall at all times during the continuance of the Lease be lawful for Her Majesty or for the governor for the time being, acting in her name, to resume such portion of the Land hereby leased

as may be required for Public purposes according to the conditions specified in the Crown Grant of One hundred and Sixty Acres of Rural Land hereinbefore referred to:- Provided also that at the expiration of this Lease, and in the event of its not being renewed, the said Patagonian Mission Society or their Assigns, shall have the right of purchasing at the upset price of rural land, for the time then being, any block of rural land herein leased not being less than Five Hundred, nor more than One Thousand acres in extent, before the same shall be put up to Public Auction, provided that the block so to be leased shall be as nearly as possible of a square form, of which not more than one side shall have water frontage.

In witness whereof I have hereunto set my hand and affixed the Seal of the Colony at Government House Stanley Falkland Islands this Fifteenth day of December in the Year of Our Lord One Thousand eight hundred and Fifty six.

(Signed) Thos E L Moore
Gov

15 Dec 1856 new lease see lease book No 2 page 97. WJW

Lease of Seal Island
In Mare Harbour to William
Horton Smyley for Five Years

(Special

I Thomas Edward Laws Moore Governor and Commander in Chief of the Falkland Islands and their Dependencies do hereby in consideration of an Annual Payment of Five Pounds Sterling per annum payable in advance lease unto William Horton Smyley for the term of Five Years next ensuing from the date hereof, all that Land known in the Chart of Record in the Surveyor General's office as Seal island in Mare Harbour Choiseul Sound:- Provided always that it shall at all times during the continuance of this Lease be lawful for Her Majesty, or for the Governor for the time being acting in her name, to resume such portion of Land hereby leased as may be required for Public purposes.

In witness whereof I have hereunto set my hand and affixed the Seal of the Colony at Government House Stanley Falkland Islands this seventh day of May One Thousand eight hundred & fifty seven.

(Signed) Thos E L Moore
Gov

Lapsed

Lease of Cantera

Leased for 20 years
To the Falkland Islands
Company – Brenton Loch

No 7

Whereas the Corporation of the Falkland Islands Company did by their agent James Lane Esquire on the ninth day of December instant purchase one hundred and sixty acres of Rural Land on the North shore of the mouth of Brenton Loch, and have applied for a licence to depasture stock on the surrounding Crown Lands under the terms of the proclamation issued by Governor Rennie on the 31st of July 1849:

I do therefore hereby certify that the following district is leased to the said Falkland Islands Company for the term of Twenty years from the date hereof at the rent of Ten pounds to be paid in advance on the signing of this lease and in every succeeding year during its continuance. That is to say, all the land bounded on the South west by Brenton Loch, on the East by Camilla Creek, and on the North by Shepherd's Brook, and Sussex Harbour, as shown in the chart in the office of the Surveyor General. Provided always that this lease shall be subject to all such resumptons, conditions and reservations as are contained in the Crown Grant conveying to the said Falkland Islands Company the one hundred and sixty acres before referred to. And

on the expiry of this lease the said Falkland Islands Company shall have the right of purchasing at the then upset price of rural Land without auction any block of the Land hereby leased not being less than five hundred nor more than one thousand acres in extent, provided that the same be selected as nearly as possible of a square figure.

In witness whereof I have hereunto set my hand and affixed the Seal of the Colony at Government House Stanley this ninth day of December 1858.

T E L M

No 8	Number Eight	{ Lease of the Darwin Harbour district to the FI Company }
------	--------------	--

Whereas the Corporation of the Falkland Islands Company did by their agent James Lane Esquire on the ninth day of December instant purchase one hundred and sixty acres of Rural Land on the Western Shore of Darwin Harbour adjoining the boundary of Lafonia, and have applied for a lease to depasture stock on the surrounding Crown Lands under the terms of the proclamation issued by Governor Rennie on the 31st of July 1849:

I do therefore hereby certify that the following district is leased to the said Falkland Islands Company for the term of Twenty years from the date hereof at the rent of Ten pounds to be paid in advance on the signing of this lease and in every succeeding year during its continuance. That is to say, all the land between Darwin Harbour and Brenton Loch, bounded on the South by Lafonia,

on the West and North by Camilla Creek and on the East by a line drawn, in the direction of Mount Usborne, from the mouth of Teal Creek to Camilla Creek as shown in the Chart of the district in the office of the Surveyor General: Provided always and it is hereby understood that a Public Roadway through the said district unto Lafonia and a block of Land containing five hundred acres or thereabout abutting on the said Roadway are reserved by the Crown for the use of the Public, as shown in the Chart before mentioned. Proved also that this Lease shall be subject to all such resumptions, conditions and reservations as are contained in the Crown Grant conveying to the said Falkland Islands Company the one hundred and sixty acres before mentioned. And on the expiry of this lease the said Falkland Islands Company shall have the right of purchasing at the then upset price of rural Land any block of the Land hereby leased not being less than five hundred nor more than one thousand acres in extent, provided that the same be selected as nearly as possible of a square figure.

In witness whereof I have Hereunto set my hand and affixed the Seal of the Colony at Government House Stanley this ninth day of December 1858.

(Signed) T E L Moore
Gov

L S

Special

Lease of Government Farm for
7 years to Falkland Islands
Company dated 1st December 1858

It is this day mutually agreed between H E Governor Moore on the part of H M Queen Victoria of the one part & the F I Company by James Lane their Colonial Manager of the other part as follows:

The Governor lets to the Company the land on the South of Stanley known as "The Govt Farm" bounded on the South by the sea & Port Harriett on the west by the Govt wall extending from Port Harriett to the summit of Mount William & on the North by a line from the Summit of Mt William to the Summit of Sappers Hill & thence to Hookers Point excluding the suburban land already alienated by the Crown, together with the Slaughter House corral attached & fixtures, & the Stone corral, at the rent of Thirty three pounds a year, payable half yearly from the date hereof - that is to say, ten pounds for the land, Twenty three for the Slaughter house with corral attached and fixtures, the Stone corral being rent free.

The Company to be a liberty to erect a wooden or stone dwelling for herdsmen on the land & to take away the same at any time – if of stone the Govt will contribute Fifteen pounds towards its erection but it is then to be the property of the Crown at the termination of the tenancy.

The Peninsula & Hookers Point & the Dairy & buildings thereon now in the occupation of the Company are to be delivered up to the Governor within five weeks to be preserved in order that the herbage & Tussac may recover its growth:- at the expiration of Two years (or at an earlier period with the Govrs consent) the Company to be at liberty to resume possession thereof & of the Dairy & buildings, paying for the same the additional rent of Twenty five pounds

per annum payable half yearly from the date of re-occupation.

To Co.....ne lands now or hereafter to be proclaimed as "Common" are not sufficiently fenced the Company to be at liberty to depasture cattle & horses thereon & persons entitled to graze animals on the common land shall be allowed to graze them on any of the land mentioned in Clause 1.

The Governor reserves also the power to grant licences for the grazing of twenty animals inside the Govt wall (mentioned in clause 1) provided that an abatement of 10% per annum shall be made from the rent payable by the Company for every animal so licensed. The Govt shall have liberty to graze all Govt horses on any of the lands mentioned in Clause 1.

The tenancy shall be for seven years subject to the express condition that if the Company do not offer for sale weekly in Stanley sufficient beef fit for human food at a price not exceeding 3d per pound it shall be lawful for the Governor at any time to determine the tenancy & to resume possession of the farm & buildings. But this condition shall not restrain the Company from also charging a higher price for beef specially prepared for the market of superior quality.

In case of the land being imperatively required for the sole use of the Crown during the said 7 years it is agreed that the Govt shall have power to resume the same at one years notice, paying to the Company the value of any improvements then remaining on the farm to be determined by the Surveyor General.

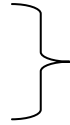
The Agreement of 19th September 1854 to cease from the 30th day of November last & this agreement to come into place on the first of December 1858.

As witness our hands at
Stanley, Falkland Islands
this third day of December
1858. (Sd Thos E L Moore Govr
(Sd) James Lane

134.

Special Grant

Grant of "Lafonia to Falkland Islands Company, dated 28th September 1859



Executed in Duplicate
& in enclosed in Despatch
No 47, 28th Sept 1859

Victoria &c &c &c

To all whom these presents shall come. Greetings. Know ye that in pursuance of an Indenture dated 25th day of March last made between Ourselves of the one part & the F I Company of the other part and in consideration of the Sums of £10,000, & £9,000 already paid to Us and of £2,000 to be hereafter paid to Us by the said Company & of the provisions hereinafter contained We or Our Special Grace certain knowledge & mere motion have given & granted & do by these presents for Us Our heirs & successors give & grant unto the said Company their successors & assigns for ever All that Peninsula or tract of land part of the island of East Falkland lying South of a line of demarcation running from a point in Darwin Harbour to a point in Brenton Sound on the other side of the island which line of demarcation was fixed & indicated by the late Govr Moody by stakes & mounds & is now shown by a fence & ditch across the isthmus. And all the islands in Choiseul Sound and all other islands adjacent to the Coast of the Peninsula or tract above described with full & exclusive power to hunt catch kill tame & appropriate all livestock upon that Peninsula & upon the island aforesaid. But saving exceptions and reserving out of this Grant unto us our heirs & successors Beauchene Island & also a tract of land not exceeding 2 square miles in extent in the neighbourhood of Bull road at the southern extremity of East Falkland such land to be selected by the Governor of the Falkland Islands

for the time being & to be appropriated for our use & also reserving unto Us the power of resuming possession of such other portions of the said lands as in the opinion of the Governor aforesaid islands for the time being shall from time to time be required for the construction or erection of any Dockyard, Arsenals Magazine Forts or Fortress or any other works of military or naval defence or for the construction of any Harbour Canals Bridges towing paths Roads or other works of Public utility or convenience with full power & authority for any person or persons on our behalf to enter upon any other part or parts of the said land for the purpose of erecting such works provided that no road to be constructed under the aforesaid power shall exceed 100 feet in breadth & that no land shall be taken for any of the above mentioned purposed on which any buildings shall have been erected or which shall be in use as a yard garden or otherwise for the more convenient occupation of any such buildings and that our intention to take such lands shall be signified either by notice in writing from one of our Principal Secretaries of State to the said Company or by a Govt notice published in the Falkland Islands by the Govt thereof 3 months prior to taking possession of such land Provided always & we do hereby declare that in case the sum of £2,000 shall not be paid to us by the said Compy within 2 years from the date hereof this Grant shall become absolutely void & all the land hereby granted together with all payments made at any time to Us by Samuel Fisher Lafone & by the said Compy and all buildings & other improvements erected on the said lands shall become & be one absolute property. In testimony whereof we have caused these our letters to be made patent & the Seal of Our

Said Colony of the Falkland Islands to be herein to a counterpart hereof affixed.

Witness Thomas Edward Laws
Moore Govr & Commander in
Chief of the Falkland Islands
& their Dependencies at Govt House
Stanley in the said Islands this
28th day of September in the 23rd
year of our reign in the year of Our
Lord One thousand eight hundred
And fifty nine.

Sd Thos E L Moore
Govr

LS

References.

Disp fr Lord Grey No 27 – 16 March 1846 agree
w. Mr Lafone

“ “ “ “ to Govr Moody “ 3 “ 1847

Correspondence between “ & Lafone’s agent – 20 “ 1848 – Lafonia = 127 Sq leagues = 731,520

Disp fr Lord Grey No 42 to 20 Aug 1849 “ = less than

100 sq leagues

Disp Govr Moore to S of S No 47 – 28 Sept 1859

“ Duke of Newcastle to Govr “ 19 - 1853

Surveyor Arthur Bailey in 1882 Lafonia = 562000

Islands 60000 622000

Secretariat papers 47/98

Land Revenue

I hereby accord permission to you Andrez Petaluga to enter at once upon the occupation of unsurveyed Crown Lands, being the district on the western shore of the entrance of Port Salvador, and also, of the unsurveyed crown lands at Fannings Harbour, under the Proclamation of 3rd July 1847, the said Andrez Petaluga having this day paid into the Colonial Treasury for each of the said districts the occupation fee of One pound Sterling.

£1.0.0

£1.0.0

2.0.0

Stanley Falkland Islands
9th February 1860

Number Nine

Whereas the Corporation of the Falkland Islands Company did by their agent James Lane Esquire on the fourteenth day of February, One thousand eight hundred and sixty, purchase One hundred and sixty acres of Rural Land being lot 2D on the Western shore of Port Salvador north of the Pedro River, and have applied for a licence to depasture Stock on the surrounding Crown Lands under the terms of the proclamation issued by Governor Rennie on the 31st of July 1849;- I do therefore hereby certify that the following district is leased to the said Corporation for the depasturing Stock thereon for the term of twenty years from the date hereof for and in consideration of the annual rent of ten pounds to be paid in advance on the signing of this agreement and on every succeeding sixteenth day of February until the termination of this lease:- That is to say, all the Land bounded as follows; on the East by Port Salvador from the mouth of the Pedro River to Muddy Creek, - on the North by the said Creek and by a line from the head thereof to the Bombilia Hill, on the South west by a line from the Bombilia Hill to the summit of Bull Hill, & on the Southeast by a line from thence to Port Salvador at the mouth of the Pedro; which last named boundary is the western boundary line of the district No 10 leased to the Falkland Islands Company also this day, as shown in the Chart of the district in the Office of the Surveyor General. Provided always and it is hereby understood that a Public roadway is hereby reserved for the use of the Public through the said district

Transferred to J J Felton

and that the land hereby leased shall be subject to all the resumption conditions and reservations applicable thereto as are contained in the Crown Grant, conveying to the said Corporation the One hundred and sixty acres before named. And on the expiry of this lease the said Corporation shall have the right of purchasing without auction any of the land hereby leased not less than five hundred nor more than one thousand acres in extent at the then upset price of country lands provided that the land be selected as nearly as possible of a square figure and in one block.

LS

In witness whereof I have hereunto set my hand and affixed the seal of the Colony at Government House Stanley Falkland Islands this 16th day of February One thousand eight hundred and sixty

Sd Thos E L Moore
Governor

I hereby certify that the within named Lessees, the Corporation of the Falkland Islands Company having given due notice of the transfer of this Lease to Mr James Felton this Lease is accordingly transferred to him the said Mr James Felton.

Dated at Stanley FI
The 6 day of Jan'y 1875

(sd) G Bears
Acting Colonial Secy

Number Ten

Whereas the Corporation of the Falkland Islands Company did by their agent James Lane Esquire on the fourteenth day of February, One thousand eight hundred and sixty purchase one hundred and sixty acres of rural land being lot 3D on the shore of Port Salvador at the Second Corral and have applied for a licence to depasture Stock on the surrounding Crown lands under the terms of the Proclamation issued by Governor Rennie on the 31st of July 1849;- I do therefore hereby certify that the following district is leased to the said Corporation for the depasturing Stock thereon for the term of twenty years from the date hereof for and in consideration of the annual rent of Ten Pounds Sterling, the first payment to be made on the signing of this agreement, & a similar payment on succeeding sixteenth day of February until the termination of this lease:-

That is to say, all the land bounded as follows; on the East and North by Port Salvador on the west by the land leased to the said Corporation in lease number nine of this days date and on the South by a line from Bull Hill to the head of Teal Inlet Port Salvador as shown in the Chart of the district in the Office of the Surveyor General. Provided always and it is hereby understood that a Public roadway is hereby reserved for the use of the Public through the said district and that the land hereby leased shall be subject to all the resumptons conditions and reservations applicable thereto as are contained

Transferred to J J Felton

in the Crown Grant, conveying to the said Corporation the One hundred and sixty acres before named. And on the expiry of this lease the said Corporation shall have the right of purchasing without auction any of the land hereby leased not less than five hundred nor more than one thousand acres in extent at the then upset price of country lands provided that the land be selected in one block as nearly as possible of a square figure and contain not less than five hundred nor more than one thousand acres.

LS

In witness whereof I have hereunto set my hand and affixed the seal of the Colony at Government House Stanley Falkland Islands this sixteenth day of February One thousand eight hundred and sixty.

Sd Thos E L Moore

Governor

I hereby certify that the within named Lessees, the Corporation of the Falkland Islands Company having given due notice of the transfer of this Lease to Mr James Felton this Lease is accordingly transferred to him the said Mr James Felton.

Dated at Stanley FI
The 6 day of January 1875

(sd) G Bears
Acting Colonial Secy

Number Eleven

Whereas the Corporation of the F.I. Company did by their agent James Lane Esquire on the 3rd day of March 1860 purchase 160 acres of Rural Land being lot 4D on the South shore of Port Salvador North of the Rio Malo & have applied for a licence to depasture Stock on ten thousand acres of the surrounding Crown lands under the terms of the Proclamation issued by Governor Rennie on the 31st of July 1849;-

I do therefore hereby certify that the following district is leased to the said Corporation for the depasturing Stock thereon for the term of 20 years from the date hereof for and in consideration of the annual rent of Ten Pounds Sterling, the first payment to be made on the signing hereof and a similar payment of Ten pounds on the ninth day of March in every succeeding year until the termination of this lease:-

That is to say all the land on the South shore of Port Salvador bounded on the South by the Rio Malo, on the East and North by the waters of Port Salvador from the mouth of the Rio Malo to the head of Teal Creek, and on the West by a line from the head of Teal Creek to the Rio Malo as shown in the Chart of the district in the Office of the Surveyor General. Provided always & it is hereby understood that a right of way is reserved for the use of the Public through the said district and that the land hereby leased shall be subject to all such rights resumptions & reservations applicable thereto as are contained in the Crown Grant Number 137 conveying to the said Corporation the One hundred and sixty acres before named And on the expiry of this lease the said Corporation shall have the right of purchasing at the then upset price of rural land (without auction) any of the lands hereby leased, provided that the land be selected in one block as nearly

as possible of a square figure and contain not less than five hundred acres nor more than 1,000 acres such right to be exercised within one month after the termination of the lease or else to be void.

In witness whereof I have hereunto set my hand and affixed the seal of the Colony at Government House Stanley Falkland Islands this ninth day of March 1860.

(Signed)

T E L Moore
Governor

Number Twelve

Whereas the Corporation of the F.I. Company did by their agent James Lane Esquire on the 3rd day of March 1860 purchase 160 acres of Rural Land being lot 5D on the South shore of Port Salvador South of the Rio Malo and have applied for a licence to depasture Stock on 6,000 acres of the surrounding Crown lands (being within twenty four miles of Stanley) under the terms of the Proclamation issued by Governor Rennie on the 31st of July 1849;- I do therefore hereby certify that the following district is leased to the said Corporation for the depasturing Stock thereon for the term of 20 years from the date hereof for & in consideration of the annual rent of £10 Sterling the first payment to be made on the signing hereof & a similar payment on the 9th day of March in every succeeding year until the termination of this lease:-

That is to say all the land bounded as follows: on the East by the waters of Port Salvador from the Southernmost Creek (forming the West boundary of the district formerly in the temporary occupation of Robert C Packe Esquire) to the mouth of the Rio Malo; on the North by the Rio Malo; on the West and South by a line drawn from the Rio Malo in a South East direction to the Summit of Mount Tablet; and from thence on the East by a line to the head of the first mentioned Creek, as shown in the Chart of the district in the Office of the Surveyor General. Provided always and it is hereby understood that a right of way is reserved for the use of the Public through the said district & that the land hereby leased shall be subject to all such Crown rights resumptions & reservations applicable thereto as are contained in the Grant No 138 conveying to the

said Corporation the 160 acres before mentioned And on the expiry of this lease the said Corporation shall have the right of purchasing without Public Auction at the then upset price of rural land any of the lands hereby leased provided that the same be selected in one block as nearly as possible of a square figure and contain not less than 500 nor more than 1,000 acres such right to be exercised within one month after the termination of the lease or else to be void.

In witness whereof I have hereunto set my hand and affixed the seal of the Colony at Government House Stanley Falkland Islands this 9th day of March 1860.

(Signed)

T E L Moore
Governor

Number Thirteen

Whereas Messrs Smith Brothers & Company of Monte Video did by John M Dean Esq their agent on the 3rd day of May last purchase 160 acres of land on New Island, and have applied for a licence to depasture stock on the surrounding Crown Lands under the terms of the Proclamation of 31st July 1849 issued by Governor Rennie:- I do therefore hereby certify that subject to the reservations & conditions herein named the following lands are leased to Messrs Smith Brothers & Company, for the term of twenty years from the date hereof, for the depasturing of stock at and for the annual rent of ten pounds Sterling, the first payment of which is hereby acknowledged, and a similar payment of Ten Pounds is to be made on ever succeeding seventh day of August until the termination of this Lease:-

That is to say, the whole of New Island, save & except the block of one hundred & sixty acres (to be hereafter chosen) is sold to Messrs Smith & Company and save also a block of 160 acres on the shore of Ship Harbour (to be hereafter chosen) and to be appropriated in any manner which the Governor for the time being may direct. Also the islets adjacent to New Island namely North Island Saddle Island and Coffin Island are leased to Messrs Smith Brothers & Company. Provided always that the lands hereby leased shall be subject to all Crown rights, resumptions * privileges applicable thereto as are contained in the Crown Grant No 140 conveying the said 160 acres beforenamed to Messrs Smith Brothers & Company. And on the expiry of this lease Messrs Smith Brothers and Company shall have the right of purchasing without public auction at the then upset price of rural land (subject to the approval of the Governor for the time being) any block of the lands hereby leased provided that

the said block be selected as near as may be of a square figure and contain not less than 500 or more than 1,000 acres to be purchased within three months after the termination of this lease.

LS

In testimony whereof I have hereunto set my hand and affixed the seal of the Colony at Government House Stanley Falkland Islands this seventh day of August One thousand eight hundred and sixty.

Sd T E L Moore
Governor

Memorandum.

In order to prevent any misunderstanding as to the purposes for which the Land hereinbefore referred to is reserved I hereby declare that the said Land as surveyed and marked by Arthur Bailey Esq Surveyor General is reserved exclusively for the purposes of the Government and will not be sold during the continuance of this Lease.

As Witness my hand at Govt House aforesaid this second day of April 1861.

Thos E L Moore
Gov

Messrs Holmsted Blake transferred this Lease to Messrs J M Dean Esq this 26th day of June 1875

Lease of Parsonage House & Land

It is this day mutually agreed between H E Governor Moore, on the part of H M Queen Victoria of the one part; and the Reverend Charles Bull, Colonial Chaplain, of the other part; as follows;

1. The Governor lets to the Colonial Chaplain the house known as "the Parsonage" on lease for three years at the rental of Twenty four pounds a year subject to the following conditions.
2. The Rent shall be paid quarterly on the first of January, first of April, first of July, and first of October in each year.
3. The Governor shall not be required to execute any painting or repairs during the said three years except such as shall be in the Governor's opinion absolutely necessary for the preservation or habitude of the said building.
4. The half acre of land adjoining the premises of Jacob Napoleon Goss marked as a reserve in the plan of the town in the Surveyor General's Office is included in this lease.
5. If at any time during the said three years the Colonial Chaplain shall leave the Colony with permission of H E the Governor this parsonage house and the land shall be surrendered to the Government and the lease shall be determined unless the succeeding Colonial Chaplain or acting Chaplain shall elect to continue the lease which he shall be at liberty to do.
6. At the end of the said three years the Colonial Chaplain for the time being shall have the option of renewing this lease for three more years on the same terms. Provided that the Chaplain shall not at any time during this lease or any continuance thereof sublet or assign the same to any other person (except as above provided). Provided also that on the termination of this lease the Government

shall **not be** liable to pay for any improvements made by the chaplain on the house or premises without the special sanction of the Governor to be endorsed on this lease.

As witness our hands at Stanley Falkland Islands this 29th day of August 1860.

(Sd) T E L Moore
Governor

(Sd) Charles Bull M A
Colonial Chaplain

Number Fourteen

Whereas Richard Almond Williams did on the ninth day of July 1850 purchase 160 acres of Land on the North side of the Carenage at Port Louis being Lot 1B on the Charts of the Falkland Islands of Record in the office of the Surveyor General; and whereas the Falkland Islands Company having purchased the said 160 acres have applied for a licence to depasture stock on the surrounding Crown Lands under the terms of the proclamation issued by Governor Rennie on the thirty first day of July 1849;

I do therefore hereby certify that the following district containing as near as may be six thousand acres (being within twenty four miles from Stanley) is leased to the Corporation of the Falkland Islands Company for the depasturing of Stock thereon for the term of Twenty years from the date hereof for and in consideration of the annual rent of Ten pounds Sterling the first payment to be made on the signing hereof and a similar payment on the thirtieth day of October in every succeeding year until the termination of this lease;

That is to say all the Land bounded as follows on the South by district Number Five leased to R J Packe Esquire and by the waters of Port Louis and Berkeley Sound as far as Duclos Point on the East by Johnson's Harbour and Chabot Creek on the North by a line from Chabot Creek to 12 o'clock Hill and on the West by a line drawn Southwest from 12 o'clock Hill till it meets district No Five; also Hog Island; as shown on the Charts of the Falkland Islands of record in the office of the Surveyor General; provided always and it is hereby understood that the public shall continue to have a right of free access to the peat

bank or Peat ponds on the Eastern side of the Carenage of Port Louis, and to cut and prepare and carry away peat fuel as heretofore accustomed. Provided also that the lands hereby leased are subject to all such Crown rights and reservations applicable thereto as are contained in the grant No 41 conveying to Richard Almond Williams the one hundred and sixty acres before mentioned. And on the expiry of this lease the said Corporation shall have the right of purchasing without auction at the then upset price of Land any of the Lands hereby leased, provided that the same be selected in the block as nearly as possible of a square figure and contain not less that 500 nor more than 1000 acres; such right to be exercised within one month after the termination of the Lease or else to be void.

LS

In witness whereof I have
Hereunto set my hand and
affixed the seal of the Colony
at Government House Stanley
this 30th day of October 1860.

(Sd) Thos E L Moore
Gov

Licence to occupy a Station
at Port San Carlos

By His Excellency Thomas E L
Moore Esquire, Governor of the
Falkland Islands &c, &c

Whereas John Bonner has applied to me for a licence under the first clause of the Proclamation dated 4th April 1861 to occupy a Station at Port San Carlos, and has paid into the Colonial Treasury therefor the sum of Five pounds; Now, therefore, I the said Governor, do hereby in pursuance of the said Proclamation licence the said John Bonner to occupy a Station bounded as follows; on the North by the Narrow Arm of Port San Carlos on the South East by a line drawn from a point in the South arm of Port San Carlos to the head of Curlew Creek, and by the said Creek as shown in the Chart of the Colony in the office of the Surveyor General. This licence will expire on the 8th April 1862.

In witness whereof I have
hereunto set my hand at Govt
House Stanley Falkland Islands
this 9th day of April 1861.

(Signed)

Thos E L Moore
Gov

Number Fifteen

Whereas Robert Christopher Packe Esquire did on the 4th day of January 1859 purchase 160 acres of land on the shore of Shallow Cove in Port Fitzroy being Lot 5C in the Chart of the Falkland Islands of record in the Office of the Surveyor General, & has applied for a licence to depasturing stock on the surrounding Crown Lands under the terms of the Proclamation issued by Governor Rennie on the 31st July 1849; I do therefore hereby certify that the following district containing as near as may be 10,000 acres is leased to the said R C Packe for the depasturing of stock thereon for the term of 20 years from the date hereof & in consideration of the annual Rent of Ten pounds Sterling, the first payment to be made on the signing hereof and a similar payment on the 16th day of April in each succeeding year until the termination of this lease: That is to say all the Land bounded on the North, East & South by Port Fitzroy and Port Pleasant, not including East Island, and bounded on the West by a line from Island Harbour opposite the East end of the Tussac Island therein to the Pass of the Fitzroy River including the Tussac Island in Shallow Cove as delineated and shown in the aforesaid Chart of the Falkland Islands of Record in the office of the Surveyor General. Provided always and it is hereby understood that a right of way is reserved for the use of the Public through the said district, and that the lands hereby leased are subject to all such Crown rights and reservations applicable thereto as are contained in the Grant No 130 conveying to the said R C Packe the 160 acres before mentioned. And on the expiry of this lease the said R C Packe shall have the right of purchasing without auction at the then

upset price of Land any of the lands hereby leased provided that the same be selected in one block as nearly as possible of a square figure and contain not less than 500 nor more than 1000 acres such right to be exercised within one month after the termination of the Lease or else to be void.

LS

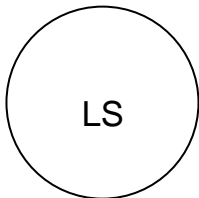
In witness whereof I have hereunto set my hand at Government House Stanley this 16th day of April 1861.

(Sd) T E L Moore
Governor

Number Sixteen

Whereas Robert Christopher Packe Esquire did on the 4th day of May 1859 purchase 160 acres of Land on the shore of Mare Harbour East of Swan Inlet being Lot 6C in the Chart of the Falkland Islands of record in the Office of the Surveyor General, & has applied for a Licence to depasture stock on the surrounding Crown Lands under the terms of the Proclamation issued by Governor Rennie on the 31st July 1849; I do therefore hereby certify that the following district containing as near as may be 10,000 acres is leased to the said R C Packe for the depasturing of stock thereon for the term of twenty years from the date hereof for and in consideration of the Annual Rent of Ten pounds Sterling the first payment to be made on the signing hereof and a similar payment on the 15th day of April in each succeeding year until the termination of this lease: that is to say all the Land bounded as follows; on the East by district No 2 leased to Messrs Mackinnon Hamond, Hamond and Sullivan on the 19th October 1850 and now in the occupation of the said R C Packe; on the South by Mare Harbour; on the East by Swan Inlet as far as Deception Creek and thence by a line drawn North towards Mount Wickham until it cuts the stream which flows from Boundary Pond into Swan Inlet; and in the North by the said stream and by the stream which runs into the head of Island Harbour; as shown in the said Charts of the Falkland Islands of record in the office of the Surveyor General. Provided always and it is hereby understood that a right of

way is reserved for the use of the Public through the said district, and that the Lands hereby leased are subject to all such Crown rights and reservations applicable thereto as are contained in the Grant No 131 conveying to the said R C Packe the 160 acres beforementioned. And on the expiry of this lease the said R C Packe shall have the right of purchasing without auction at the then upset price of Land any of the lands hereby leased provided that the same be selected in one block as nearly as possible of a square figure and contain not less than 500 nor more than 1000 acres: such right to be exercised within one month after the termination of the Lease or else to be void.



In witness whereof I have hereunto set my hand at Government House Stanley and affixed the seal of the Colony this 16th day of April 1861.

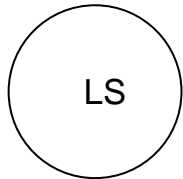
(Sd) T E L Moore
Governor

Number Seventeen

Whereas the Corporation of the Falkland Islands Company did on the 10th day of August 1860, by James Lane Esquire their agent, purchase 160 acres of land on the shore of Teal Inlet Island Harbour being lot 7C in the Chart of the Falkland Islands of record in the Office of the Surveyor General & has applied for a licence to depasture Stock on the surrounding Crown lands under the terms of the Proclamation issued by Governor Rennie on the 31st of July 1849;- I do therefore hereby certify that the following district containing as near as may be 10,000 acres is leased to the said Corporation for the depasturing of Stock thereon for the term of twenty years from the date hereof for and in consideration of the Annual Rent of Ten pounds Sterling, the first payment to be made on the signing hereof and a similar payment on the 17th day of April in each succeeding year until the termination of this lease.

That is to say all the land bounded as follows; on the East by district No 15 leased to R C Packe Esq on the South by Island Harbour on the West by district No 18 this day leased to the Falkland Islands Company and on the North by the Fitzroy River as shown on the aforesaid Chart of record in the Office of the Surveyor General. Provided always & it is hereby understood that a right of way is reserved for the Public through the said district & that the lands hereby leased are subject to all such Crown rights reservations applicable thereto as are contained in the Grant No 142 conveying to the said Corporation the 160 acres beforementioned. And on the expiry of this lease the said Corporation shall have the right of purchasing without Auction

at the then upset price of Land any of the lands hereby leased provided that the same be selected in one block as nearly as possible of a square figure and contain not less than 500 nor more than 1000 acres; such right to be exercised within one month after the termination of this lease or else to be void.



In witness whereof I have hereunto set my hand and affixed the seal of the Colony at Government House this 17th day of April 1861.

Sd

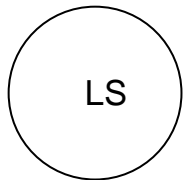
T E L Moore
Govr

Number Eighteen

Whereas the Corporation of the Falkland Islands Company did on the 10th day of August 1860, by James Lane Esquire their agent, purchase 160 acres of Rural Land near Direction Hill Island Harbour being lot 8C in the Charts of the Falkland Islands of record in the Office of the Surveyor General & has applied for a licence to depasture Stock on the surrounding Crown lands under the terms of the Proclamation issued by Governor Rennie on the 31st July 1849:

I do therefore hereby certify that the following district containing as near as may be 10,000 acres is leased to the said Corporation for the depasturing of Stock thereon for the term of 20 years from the date hereof; for and in consideration of the Annual Rent of Ten pounds Sterling, the first payment to be made on the signing hereof & a similar payment on the 17th day of April in each succeeding year until the expiration of this lease: that is to say, all the land bounded as follows; on the East by district No 17 this day leased to the said Corporation on the South by the Steam which runs into the Head of Island Harbour and by District No 16 leased to R C Packe Esq on the West by a line of 4 miles drawn due North from Horseshoe Hill at the NW corner of said district No 16; & on the North by a line drawn Eastward from the last named point to District No 17 as shown on the aforesaid Charts of the Falkland Islands of record in the Office of the Surveyor General. Provided always and it is hereby understood that a right of way is reserved for the use of the Public through

the said district & that the lands hereby leased are subject to all such Crown rights & reservations applicable thereto as are contained in the Grant No 143 conveying to the said Corporation the 160 acres before mentioned. And on the expiry of this lease the said Corporation shall have the right of purchasing without Auction at the then upset price of Land any of the lands hereby leased provided that the same be selected in 1 block as nearly as possible of a square figure & contain not less than 500 nor more than 1000 acres such right to be exercised within one month after the termination of this lease or else to be void.



In witness whereof I have hereunto set my hand and affixed the seal of the Colony at Government House Stanley this 17th day of April 1861.
Sd

T E L Moore
Governor

Licence to occupy a
Station at Port Salvador

By His Excellency Thomas
Edward Laws Moore Esquire,
Governor and Commander in
Chief of the Falkland Islands
&c &c &c

Whereas Andrez Petaluga has applied to me for a licence under the 1st clause of the Proclamation dated 4th April 1861 to occupy a Station at Port Salvador near Shailers Creek and has paid into the Colonial Treasury therefor the sum of Five pounds; Now, therefore, I, the said Governor, do hereby in pursuance of the said Proclamation licence the said Andrez Petaluga to occupy a Station bounded as follows on the West by a line four miles long drawn Northwards from Port Salvador near Bold Point; on the North by a line from the North end of the first named boundary Eastward to Port Salvador, and on the East & South by Port Salvador as shown in the Chart of the Colony in the office of the Surveyor General. This licence will expire on the sixteenth day of June 1862.

In witness whereof I have hereunto set my hand at Government House Stanley Falkland Islands this 17th day of June 1861.

(Sd)

T E L Moore
Govr

By H E Thomas E L Moore
Esq Governor of the Falkland Islands

&c &c &c

Whereas Charles Conyngham Turpin has applied for a licence under the 1st clause of the Proclamation dated 4th April 1861 to occupy a Station at Bluff Cove **Fitz Basin on Nautical Chart** & has paid into the Colonial Treasury therefor the sum of Five pounds: Now, therefore, I the said Governor, do hereby in pursuance of the said Proclamation licence the said Charles Conyngham Turpin to occupy a Station bounded as follows on the East by district No one now in the occupation of Captain Packe on the south by Port Fitzroy, on the West by a line drawn due North from Garden Point to the Mount Kent range of hills, and on the North by the Mount Kent range of hills till it meets the said district No 1, as shown in the Chart of the Colony in the office of the Surveyor General *. This licence will expire on the 27th day of June 1862.

In witness whereof I have hereunto set my hand at Govt House Stanley FI this 26th day of June 1861.

(Sd)

T E L Moore
Govr

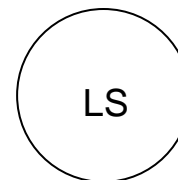
*Provided always that the Government reserve for the use of the public the one acre of land upon which the present house stands, as coloured green on the official chart of the Island.

Number Nineteen

By H E Thomas E L Moore
Governor of the Falkland Islands

&c &c &c

Whereas Andrez Petaluga holds a licence dated the 17th day of June 1861 to occupy the Station at Port Salvador bounded as follows on the West by a line four miles long drawn Northwards from Port Salvador near Bold Point on the North by a line from the north end of the last named boundary Eastward to Port Salvador and on the East and South by Port Salvador as shown in the office of the Surveyor General and has built a house upon it and has stocked it in manner required by the Proclamation dated 4th April 1861, I the said Governor do hereby grant to the said Andrez Petaluga in accordance with the said Proclamation and subject to all the conditions and limitations thereof a lease of the Station above described for the term of ten years from the date hereof at the rent of £10 a year payable yearly in advance; provided that if the said Andrez Petaluga shall fail to keep any of the conditions contained in the said Proclamation this lease shall be null and void.



In witness whereof I have hereunto set my hand and affixed the seal of the Colony at Government House Stanley this 17th day of April 1861.

Licence to occupy
A Station at
Fannings Harbour

By H E Thomas E L Moore
Governor of the Falkland Islands
&c &c &c

Whereas Andrez Petaluga has applied to me for a licence under the 1st clause of the Proclamation dated 4th April 1861 to occupy a Station at Fannings Harbour bounded on the North by Middle Bay, on the South by Port San Carlos and on the East by a line drawn from Port San Carlos due north to the mouth of Smyley's Creek Middle Bay as shown in the Chart of Record in the office of the Surveyor General at Stanley, and has paid into the Colonial Treasury therefor the sum of £5 pounds. Now, therefore I the said Governor do hereby in pursuance of the said Proclamation licence the said Andrez Petaluga to occupy the said Station. This licence will expire on the seventh day of November 1862.

In witness whereof I have hereunto set my hand at Govt House Stanley Falkland Islands this 7th day of November 1861.

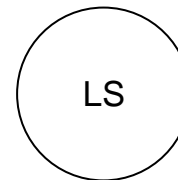
(Sd)

T E L Moore
Govr

Number Twenty

By H E Thomas E L Moore
Governor of the Falkland Islands
&c &c &c

Whereas John Bonner holds a licence dated the ninth day of April 1861, to occupy the station at Port San Carlos bounded as follows. On the North by the Narrow Arm of Port San Carlos, on the west by the South Arm of Port San Carlos on the South east by a line drawn from a point in the South Arm of Port San Carlos to the head of Curlew Creek and by the said Creek as shown by the Chart of the Colony in the Office of the Surveyor General, and has built a house upon it and has stocked it in manner required by the Proclamation dated 4th April 1861. I the said Governor do hereby grant to the said John Bonner in accordance with the said Proclamation and subject to all the conditions and limitations thereof a lease of the station above described for the term of Ten years from the date hereof at the rent of Ten Pounds a year payable yearly in advance:- provided that if the said John Bonner shall fail to keep any of the conditions contained in the said Proclamation this lease shall be null and Void.



In witness whereof I have hereunto set my hand and affixed the Public Seal of the Colony at Government House Stanley Falkland Islands this ninth day of September 1862.

(Sd) Thos E L Moore
Govr

See new lease book page 2

Special Lease

Memorandum of Agreement
for the Lease of Pebble and
other Islands to John
Markham Dean Esq

No 21

It is this day mutually agreed between His Excellency Governor Moore, on the behalf of Her Majesty Queen Victoria, of the one part and John Markham Dean, Merchant of Stanley in the Falkland Islands of the other part as follows.

1. The Governor agrees to allow the said John Markham Dean the Occupation of Pebble Island, West Pebble Island, Golding Island, Broken Island, East Island, Narrow Island, and Middle Island, and other small Islets as delineated by a line of demarcation inscribed on a chart recorded in the Office of the Surveyor General, for the term of twenty Years, at an annual rental of Twenty Pounds, payable annually in advance from the day of the date of this Lease with the privilege at the expiration of this Lease of purchasing the above mentioned lands for £400 or twenty Years purchase, on the following Conditions.
2. That the said John Markham Dean shall import 1000 sheep before the 31st December 1864, unless it should seem desirable to the Governor for the time being to extend such period in consequence of any unforeseen difficulties in which case the sheep to be imported within such extended time, as may be named by the said Governor,

3. That during the continuance of this Lease the Lands hereby leased shall be actually occupied and stocked, in accordance with the existing Regulations
4. That the Lease together with right of purchasing, at the expiration of the Lease be transferable, subject only to the condition of giving notice of such transfer to the Colonial Secretary.
5. Provided always, and it is hereby understood, that the Government possess as a reserve, a plot of land not exceeding 160 acres in extent, to be Surveyed and Selected by the Surveyor General, on any part of the Islands hereby Leased (not built upon or occupied, as Garden or Farm enclosures), as soon as it may be practicable and convenient to Complete Such Survey.

In witness whereof the parties aforesaid have hereunto set their hands under the Seal of the Colony as Stanley in the Falkland Islands this 13th day of November 1862

(Sd) T E L Moore
Govr
(Sd) J M Dean

Witness W R Pyne
Colonial Secretary

Licence to occupy a
Station at Port Sussex

By His Excellency James George
Mackenzie Esquire, Governor of the Falkland
Islands and their Dependencies

&c &c &c

Whereas John Bonner has applied to me for a licence under the first clause of the Proclamation dated 4th April 1861, to occupy a Station at Port Sussex and has paid into the Colonial Treasury therefor the sum of Five pounds; Now, therefore I the said Governor do hereby in pursuance of the said Proclamation licence the said John Bonner to occupy a Station bounded as follows;

On the N East by the South Eastern Arm of Port San Carlos, on the East by the 59° longitude West from Greenwich, on the South west by Port Sussex, and the West by Falkland Sound as shown in the Chart of the Colony in the office of the Surveyor General.

In witness whereof I have hereunto set my hand at Government House Stanley in the Falkland Islands this 26th day of November 1862.

(Sd)

J G Mackenzie
Govr

Number Twenty Two

By His Excellency Captain James G
Mackenzie RN Governor of the
Falkland Islands and their
Dependencies

&c &c &c

Whereas Charles Conyngham Turpin Esquire holds a Licence dated the 26th June 1861, to occupy the station at Bluff Cove bounded as follows; on the East by District No 1, now in the occupation of Captain Packe, on the south by Port Fitzroy, on the west by a line drawn due North from Garden Point to the Mount Kent range of hills, and on the North by the said Mount Kent range of hills till it meets the said district No 1 one, as shown in the Chart of the Colony in the office of the Surveyor General, and has built a house upon it and has stocked it in manner required by the Proclamation dated the 4th of April 1861. I the said Governor do hereby grant to the said Charles Conyngham Turpin in accordance with the said Proclamation and subject to all the conditions and limitations thereof a lease of the Station above described for the term of Ten Years from the date hereof at the rent of Ten Pounds a year payable yearly in advance, provided that if the said Charles Conyngham Turpin shall fail to keep any of the conditions contained in the said Proclamation this lease shall be null and void.

LS

In witness whereof I have hereunto set my hand and affixed the Seal of the Colony at Government House Stanley Falkland Islands this eighth day of December, one thousand eight hundred and sixty two.

(Signed) J G Mackenzie
Govr

Licence to occupy a
Station at Saunders
Island West Falkland

By His Excellency James George
Mackenzie Esquire, Governor of
the Falkland Islands and their
Dependencies

&c &c &c

Whereas John Phillips has applied to me for a Licence to Occupy a Station at Saunders Island under the first clause of the Proclamation dated April 4th 1861 and has paid into the Colonial Treasury therefor the sum of Five pounds: Now therefore I the said Governor do hereby in pursuance of the said Proclamation licence the said John Phillips to occupy a Station bounded as follows: that is to say the southernmost section of Saunders Island bounded on the North by a line drawn from the centre of Sealers Cove running due West till it meets Brett Harbour, as shown in the Chart of the Colony in the office of the Surveyor General.

In witness whereof I have hereunto set my hand at Government House Stanley in the Falkland Islands this 24th day of February 1863.

Licence to occupy a
Station at Weddell
Island West Falklands

By His Excellency Captain James
George Mackenzie Governor and
Commander in Chief of the
Falkland Islands and their
Dependencies

&c &c &c

Whereas Charles Phillips has applied to me for a Licence to Occupy a Station at Weddell Island under the first clause of the Proclamation dated April 4th 1861 and has paid into the Colonial Treasury therefor the sum of Five pounds: Now therefore I the said Governor do hereby in pursuance of the said Proclamation licence the said Charles Phillips to occupy a Station at Weddell Island bounded as follows: that is to say the North East Section of the said Island bounded on the South West by a line drawn from Circum Island Point, Smylie Channel to the head of Kelp Creek, Chatham Harbour, as shown in the Chart of the Colony in the office of the Surveyor General.

In witness whereof I have hereunto set my hand at Government House Stanley Falkland Islands this 24th day of February 1863.

The same as above to Isaac Smith instead of Phillips dated 7th March 1864.

Also another the same as above to William Warren, down to the words "bounded as follows" & then insert what is on the enclosed paper & continue as shown &c &c date 7th March 1864.

Licence to occupy
a Station North
Of Swan Inlet

By His Excellency Captain James George Mackenzie RN Governor and Commander in Chief of the Falkland Islands and their Dependencies

&c &c &c

Whereas Lieutenant George C Musters RN has applied to me for a licence to occupy a Station adjoining District No 18 on the westward, under the first clause of the Proclamation of the 4th April 1861 and has paid into the Colonial Treasury therefor the sum of Five pounds: Now therefore I the said Governor do hereby in pursuance of the said Proclamation licence the said Lieutenant George C Musters to occupy a Station bounded as follows on the East by District No 18 leased by the Falkland Islands Company on the North by a line running west for two miles in continuation of the northern boundary of Districts Nos 17 & 18, on the west by a line running from this point due south to Swan Inlet, and on the South by Swan Inlet and the Government Reserve, containing in all six thousand acres as shown in the Chart of the Colony in the office of the Surveyor General.

In witness whereof I have hereunto set my hand at Government House Stanley Falkland Islands this eighteenth day of April one thousand eight hundred and sixty three.

(Sd) J G Mackenzie
Govr

Licence to occupy
a Station North
Of ~~Archer Cove~~
Choiseul Sound

Mackinnon Creek

By His Excellency Captain James George Mackenzie RN Governor & Commander in Chief of the Falkland Islands and their Dependencies

&c &c &c

Whereas John Rudd has applied to me for a licence to occupy a Station North of Archer Cove, Choiseul Sound under the first clause of the Proclamation of the 4th April 1861, and has paid into the Colonial Treasury therefor the sum of Five Pounds. Now, therefore I the said Governor, do hereby in pursuance of the said Proclamation licence the said John Rudd to occupy a Station bounded as follows. On the East by the Crown Reserve at Swan Inlet and by the Station licensed to Lieutenant Musters RN north of the said Reserve, on the west by a line running eight miles due North from the westernmost head of Archer Cove on the North by a line running due East from thence one mile and a quarter and on the South by Archer Cove.

In witness whereof I have hereunto set my hand at Government House Stanley Falkland Islands this 1st day of May 1863.

(Sd) J G Mackenzie
Govr

Number Twenty four

Whereas the Corporation of the Falkland Islands Company did by their Agent James Lane Esq on the 3rd of March 1860 purchase 160 acres of rural land being lot 5D on the South shore of Port Salvador, South of the Rio Malo and acquired therewith a licence to depasture stock on six thousand acres of the surrounding Crown Land, under the terms of the Proclamation issued by Governor Rennie on the 31st July 1849:

And whereas the said Corporation did by their said agent surrender to the Crown the above 160 acres of freehold land together with the right of pasturage over the above six thousand acres of Crown Land;

I do therefore, hereby Certify that the following district **surrounding 160 acres freehold numbered 9C Grant No 147** is leased to the said Corporation, in exchange for the above, for the depasturing of stock thereon until the ninth day of March one thousand eight hundred and eighty for and in consideration of the Annual Rent of Ten Pounds Sterling, the first payment to be made on the signing hereof and a similar payment of Ten Pounds on the 15th day of May in every succeeding year until the termination of this lease,

That is to say all the land bounded as follows on the West by district No 8 in the occupation of the said Corporation, on the North East by a line running South East one mile, and three quarters, on the South East by a line running South West, seven and a half miles to Squib Bay, and on the South West by Choiseul Sound, **as shown by the Chart in the Surveyor General's office.**

Provided always and it is hereby understood that a right of way is reserved for the use of the Public through the said district and that the land hereby leased shall be subject to

all such Crown Rights, resumptions and reservations applicable thereto as are contained in the Grant conveying to the said Corporation the 160 acres in lieu of the land granted to them in Grant No 138. And on the expiry of this lease the said Corporation shall have the right of purchasing without public auction at the then upset price of rural land any of the lands hereby leased, provided that the same be selected in one block as nearly as possible of a square figure and not contain less than five hundred nor more than one thousand acres such right to be executed within one month after the termination of the lease or else be void.



LS

In witness whereof I have hereunto set my hand and affixed the Seal of the Colony at Government House, Stanley Falkland Islands this 15th day of May, one thousand eight hundred and sixty three.

(Signed) J G Mackenzie
Govr

Number Twenty five

Whereas the Corporation of the Falkland Islands Company did by their Agent James Lane Esq on the 3rd of March 1860 purchase 160 acres of rural land being lot 4D on the South shore of Port Salvador, North of the Rio Malo and acquired therewith a licence to depasture stock on ten thousand acres of the surrounding Crown Land, under the terms of the Proclamation issued by Governor Rennie on the 31st July 1849. And whereas the said Corporation did by their said agent surrender to the Crown the above 160 acres of freehold land together with the right of pasturage over the above ten thousand acres of Crown Land:

I do therefore, hereby Certify that the following district **surrounding 160 acres freehold numbered 10C Grant No 148** is leased to the said Corporation, in exchange for the above, for the depasturing of stock thereon until the ninth day of March one thousand eight hundred and eighty for and in consideration of the Annual Rent of Ten Pounds Sterling, the first payment to be made on the signing hereof, and a similar payment of Ten Pounds on the 15th day of May in each succeeding year until the termination of this lease:

That is to say all the land bounded as follows: on the North west by district No 24, on the North East by a line running South East for two and a quarter miles, on the South East by a line running thence South West until it cuts the East point of Horse Shoe Rincon and from thence to the middle arm of Norton Inlet, and on the South by Norton Inlet and Choiseul Sound. **as shown by the Chart in the Surveyor General's office.**

Provided always and it is hereby understood that a right of way is reserved for the use of the Public through the said district

and that the land hereby leased shall be subject to all such Crown Rights, resumptions and reservations applicable thereto as are contained in the Grant No 148 conveying to the said Corporation the 160 acres in lieu of the land granted to them in Grant No 137:

And on the expiry of this lease the said Corporation shall have the right of purchasing without Public Auction at the then upset price of rural land any of the lands hereby leased provided that the same be selected in one block of a square figure as nearly as possible, and contain not less than five hundred nor more than one thousand acres such right to be executed within one month after the termination of the lease or else to be void.


 LS

In witness whereof I have hereunto set my hand at Government House, Stanley Falkland Islands and have affixed the Seal of the Colony this 15th day of May, one thousand eight hundred and sixty three.

(Signed) J G Mackenzie
Govr

Licence to occupy
a Station on the
~~North shore of~~
Choiseul Sound

N Bluff Creek

By His Excellency Captain James George Mackenzie RN Governor and Commander in Chief of the Falkland Islands & their Dependencies

&c &c &c

Whereas Daniel McGarrell has applied to me for a Licence to occupy a Station North of Bluff Creek under the first clause of the Proclamation of the 4th April 1861, and has paid into the Colonial Treasury therefor the Sum of Five Pounds. Now, therefore, I the said Governor do hereby in pursuance of the said Proclamation licence the said Daniel McGarrell to occupy a Station bounded as follows: On the west by Station No 27 **7 ¾ miles**, on the South by Bluff Creek & Choiseul Sound, on the East by Station No 29 **7 miles** and on the North by a line running one mile and a quarter joining the Northern boundaries of Stations No 27 & 29, as shown in the Chart of the Colony of Record in the office of the Surveyor General, and containing in all six thousand acres.

In witness whereof I have hereunto set my hand at Government House Stanley in the Falkland Islands this fifteenth day of June one thousand eight hundred and sixty three.

(Sd) J G Mackenzie
Govr

Number 26

Archer Cove

By His Excellency Captain James George Mackenzie RN Governor and Commander-in-Chief of the Falkland Islands and their Dependencies

&c &c &c

Whereas John Rudd holds a licence, dated the 1st day of May 1863, to occupy a Station on the North Shore of Choiseul Sound, bounded as follows:- On the East by the Crown Reserve at Swan Inlet and by the Station licensed to Lieutenant Musters RN north by the said reserve, on the West by a line running eight miles due north from the westernmost head of Archer Cove, on the North by a line running due East from thence one mile and a quarter, and on the South by Archer Cove, as shown on the Chart in the Office of the Surveyor General, and has built a house upon it and has stocked it in manner required by the Proclamation dated the 4th April 1861; I the said Governor do hereby grant to the said John Rudd, in accordance with the Proclamation and subject to all the conditions and limitations thereof, a lease of the Station above described for the term of ten years from the date hereof at the rent of Ten Pounds Sterling a year payable yearly in advance; provided that if the said John Rudd shall fail to keep any of the conditions in the said Proclamation this lease shall be null & void.

LS

In witness whereof I have hereunto set my hand at Government House Stanley in the Falkland Islands this fifteenth day of June one thousand eight hundred and sixty three.

(Sd) J G Mackenzie
Govr

By His Excellency Captain James George Mackenzie RN Governor and Commander-in-Chief of the Falkland Islands and their Dependencies

&c &c &c

Whereas Daniel McGarrell holds a licence, dated the fifteenth day of June 1863, to occupy a Station North of Bluff Creek, bounded as follows:-

On the West by a line running in a North North East direction from the head of Curlew Creek for seven miles and three quarters, on the South by Choiseul Sound and Bluff Creek, on the East by a line running in a North North East direction from the head of Fell Cove for seven miles, and on the North by a line running from thence due West one mile and a quarter as shown on the Chart in the Office of the Surveyor General, and has built a house upon it and has stocked it in manner required by the Proclamation dated the 4th April 1861. I the said Governor, do hereby grant to the said Daniel McGarrell in accordance with the Proclamation and subject to all the conditions and limitations thereof, a lease of the Station above described for the term of ten years from the date hereof, at the rent of Ten Pounds Sterling a year payable yearly in advance; provided that if the said Daniel McGarrell shall fail to keep any of the conditions in the said Proclamation this lease shall be null and void.

LS

In witness whereof I have hereunto set my hand and affixed the Seal of the Colony at Government House, Stanley Falkland Islands this twenty-fifth day of September, one thousand eight hundred and sixty three.

(Sd) J G Mackenzie
Governor

This is to certify that Mr Rudd has obtained the permission of His Excellency the Governor to kill for consumption from the wild herds of cattle on the Islands of Port Salvador known as Stations Nos 9 & 10, until the 31st day of December next, under the Proclamation of the 5th April 1861.

(Signed) W R Pyne
Colonial Secretary

Licence to occupy a
Station at Weddell Island
West Falklands

By His Excellency Captain James George Mackenzie RN Governor and Commander in Chief of the Falkland Islands and their Dependencies

&c &c &c

Whereas Isaac Smith has applied to me for a Licence to Occupy a Station at Weddell Island under the first clause of the Proclamation of the April 4th 1861, and has paid into the Colonial Treasury therefor the sum of Five Pounds; Now therefore I the said Governor do hereby in pursuance of the said Proclamation, licence the said Isaac Smith to occupy a Station at Weddell Island bounded as follows: that is to say the North East Section of the said Island bounded on the South West by a line drawn from Circum Island Point, Smylie Channel to the head of Kelp Creek, Chatham Harbour, as shown in the Chart of the Colony in the office of the Surveyor General.

In witness whereof I have hereunto set my hand at Government House Stanley, Falkland Islands, this 7th day of March 1864. (Sd) J G Mackenzie
Govr

Licence to occupy a
Station at Weddell Island
West Falklands

By His Excellency Captain James
George Mackenzie Governor and
Commander-in-Chief of the Falkland
Islands and their Dependencies

&c &c &c

Whereas William Warren has applied to me for a Licence to Occupy a Station at Weddell Island under the first Clause of the Proclamation dated April 4th 1861, and has paid into the Colonial Treasury therefor the sum of Five Pounds; Now therefore I the said Governor do hereby in pursuance of the said Proclamation, licence the said William Warren to occupy a Station at Weddell Island bounded as follows. That is to say the South Section of the said Island bounded on the North East by a line running from Circum Island Point in a West North West direction to the head of Kelp Creek Chatham Harbour, and on the North West by a line running from thence to the head of Pillar Cove.

In witness whereof I have hereunto set my hand at Government House Stanley, Falkland Islands this 7th day of March 1864.

(Sd) J G Mackenzie
Govr

Twenty eight

By His Excellency Captain James George
Mackenzie RN Governor and Commander-
in-Chief of the Falkland Islands and their
Dependencies

&c &c &c

Whereas John Bonner holds a licence, dated 26th day of November 1862, to occupy a Station at Port Sussex, bounded as follows:-

On the North East by the South Eastern Arm of Port San Carlos, on the East by the 59° Longitude West from Greenwich on the South West by Port Sussex, and on the West by Falkland Sound as shown in the Chart of the Colony in the Office of the Surveyor General, and has built a house upon it and has stocked it in manner required by the Proclamation dated the 4th April 1861. I the said Governor do hereby grant to the said Proclamation and subject to all the conditions and limitations thereof a lease of the Station above described for the term of Ten years from the date thereof, at the rent of Ten Pounds Sterling a year payable yearly in advance; provided that if the said John Bonner shall fail to keep any of the conditions in the said Proclamation this lease shall be null and void.

LS

In witness whereof I have hereunto set my hand and affixed the Seal of the Colony at Government House, Stanley, Falkland Islands this twenty-first day of May, one thousand eight hundred and sixty four.

Licence to occupy a Station
North of Mackinnon Creek
Choiseul Sound

By His Excellency Captain James George
Mackenzie RN Governor & Commander in
Chief of the Falkland Islands and their
Dependencies

&c &c &c

Whereas John Rudd has applied to me for a licence to occupy a Station North of Mackinnon Creek Choiseul Sound under the first clause of the Proclamation of the 4th April 1861, and has paid into the Colonial Treasury therefor the sum of Five Pounds. Now, therefore I the said Governor, do hereby in pursuance of the said Proclamation licence the said John Rudd to occupy a Station bounded as follows:- On the East by Station 26 in the occupation of Mr Rudd, on the North by a line running West half South by compass one and a quarter miles, on the West by a line running South three quarters West to the entrance of Mackinnon Creek and on the South by the Shores of Mackinnon Creek and Choiseul Sound.

In witness whereof I have hereunto set my
hand at Government House Stanley,
Falkland Islands this 26th day of April 1864.

(Sd) J G Mackenzie
Govr

Licence to occupy a
Station at Rincon
Grande

By His Excellency Captain James George
Mackenzie RN Governor & Commander in
Chief of the Falkland Islands and their
Dependencies

&c &c &c

Whereas Andrez Petaluga has applied to me for a licence to occupy a Station at Rincon Grande under the first clause of the Proclamation of the 4th April 1861, and has paid into the Colonial Treasury therefor the sum of Five Pounds. Now, therefore I the said Governor, do hereby in pursuance of the said Proclamation licence the said Andrez Petaluga to occupy a Station containing 6,000 acres and bounded as follows:- On the South East by a line starting from East side of Horse Shoe Bay and running in the direction of St Salvador Hill three miles from thence to the south end of Centre Island in St Salvador West North West half west two miles, and on the West of & South by the shores of St Salvador.

In witness whereof I have hereunto set my
hand at Government House Stanley
Falkland Islands this 27th day of April 1864.

(Sd) W R Pyne
Colonial Secretary

Twenty nine

By His Excellency Captain James George Mackenzie RN Governor and Commander-in-Chief of the Falkland Islands and their Dependencies

&c &c &c

Whereas Lieutenant George C Musters RN holds a licence dated the 18th day of April 1863, to occupy a Station adjoining District No 18 on the westward and north of Swan Inlet and bounded as follows: On the East by District No 18 leased by the Falkland Islands Company, on the North by a line running west for two miles in continuation of the Northern boundary of Districts Nos 17 and 18, on the west by a line running from this point due South to Swan Inlet, and on the South by Swan Inlet and the Government Reserve, containing in all six thousand acres as shown in the Chart of the Colony in the Office of the Surveyor General, and has built a house upon it and has stocked it in the manner required by the Proclamation dated 4th April 1861. I the said Governor do hereby grant to the said Lieutenant George C Musters RN, in accordance with the said Proclamation, and subject to all the conditions and limitations thereof a lease of the Station above described for the term of ten years from the date hereof provided that if the said Lieut George C Musters RN shall fail to keep any of the conditions contained in the said Proclamation this lease shall be null and void.

LS

In witness whereof I have hereunto set my hand and affixed the Seal of the Colony at Government House, Stanley, Falkland Islands this 3rd day of May, one thousand eight hundred and sixty four.

(Sd) J G Mackenzie
Govr

Licence to occupy
a Station at
Bluff Cove

By His Excellency Captain James George Mackenzie RN Governor & Commander-in-Chief of the Falkland Islands and their Dependencies

&c &c &c

Whereas Messrs Dean & Son have applied to me for a licence under the 1st Clause of the Proclamation dated 4th April 1861, to occupy a Station at Bluff Cove **Fitz basin's Nautical Chart** and have paid into the Colonial Treasury therefor the sum of Five Pounds. Now therefore, I the said Governor, do hereby in pursuance of the said Proclamation licence the said Messrs Dean & Son to occupy a Station bounded as follows: On the East by district No one now in the occupation of Captain Packe, on the South by Port Fitzroy, on the West by a line running due North from Garden Point to the Mount Kent range of hills and on the North by the Mount Kent range of hills till it meets the said district No 1, as shown in the Chart of the Colony in the office of the Surveyor General.

Provided always that the Government Reserve for the use of the Public the one acre of land upon which the present house stands as coloured green on the Official Chart of the Island.

In witness whereof I have hereunto set my hand at Government House Stanley Falkland Islands this 4th day of May one thousand eight hundred and sixty four.

(Sd) J G Mackenzie
Govr

LS

Licence to occupy a
Station North of
Volunteer Lagoon

By His Excellency Captain James George Mackenzie RN Governor and Commander-in-Chief of the Falkland Islands and their Dependencies

&c &c &c

Whereas Henry Pettit has applied to me to occupy a Station North of Volunteer Lagoon, under the first clause of the Proclamation of the 4th April 1861, and has paid into the Colonial Treasury therefor the sum of Five Pounds. Now, therefore, I the said Governor, do hereby in pursuance of the said Proclamation licence the said Henry Pettit, to occupy a Station bounded as follows: On the South West by a line running from the head of Volunteer Lagoon to Mount Brisbane two-and-a-half miles from thence by a line running North East four miles to the centre of Cow Bay, on the East by the Sea, and on the South by the shores of Volunteer Lagoon.

In witness whereof I have hereunto set my hand at Government House Stanley, Falkland Islands this 10th day of May 1864.

(Sd) J G Mackenzie
Govr

By His Excellency James George Mackenzie RN Governor & Commander in Chief of the Falkland Islands and their Dependencies

&c &c &c

Whereas John Rudd holds a licence dated 26th day of April 1864 to occupy a Station North of Mackinnon Creek Choiseul Sound, and bounded as follows: On the East by Station 26 in the occupation of Mr Rudd, on the North by a line running West half South by compass one and a quarter miles, on the West by a line running South three quarters West to the entrance of Mackinnon Creek and on the South by the Shores of Mackinnon Creek and Choiseul Sound as shown in the Chart of the Colony in the office of the Surveyor General, and has built a house upon it and has stocked it in manner required by the Proclamation dated 4th April 1861, I the said Governor do hereby grant to the said John Rudd in accordance with the said Proclamation, and subject to all the conditions and limitations thereof a lease of the Station above described for the term of ten years from the date hereof, at the rent of (£10) Ten pounds a year payable yearly in advance; provided that if the said John Rudd shall fail to keep any of the conditions contained in the said Proclamation this lease shall be null and void.

In witness whereof I have hereunto set my hand and affixed the Seal of the Colony at Government House Stanley, Falkland Islands this twenty eighth day of May one thousand eight hundred and sixty four.

(Sd) J G Mackenzie
Govr

Licence to occupy a Station
North of Choiseul Sound }

By His Excellency James George
Mackenzie RN Governor & Commander-in-
Chief of the Falkland Islands and their
Dependencies

&c &c &c

Whereas John Rudd has applied to me for a licence to occupy a Station North of Choiseul Sound under the first clause of the Proclamation of the 4th April 1861, and has paid into the Colonial Treasury therefor the sum of Five Pounds. Now, therefore I the said Governor, do hereby in pursuance of the said Proclamation licence the said John Rudd to occupy a Station bounded as follows:- On the East by Station No 30, six and three quarter miles, on the North by a line running West ½ North one mile, on the West by Station No 27, seven miles to Fell Cove in Bluff Creek, and on the South by Mackinnon Creek and Choiseul Sound.

In witness whereof I have hereunto set my hand at Government House Stanley, Falkland Islands this first day of October 1864.

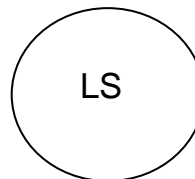
(Sd) J G Mackenzie
Govr

Thirty one

By His Excellency James George
Mackenzie RN Governor & Commander-in-
Chief of the Falkland Islands and their
Dependencies

&c &c &c

Whereas John Rudd holds a licence dated 1st day of October 1864, to occupy a Station North of Choiseul Sound, and bounded as follows: On the East by Station No 30, six and three quarter miles, on the North by a line running West ½ North one mile, on the West by Station No 27, seven miles to Fell Cove in Bluff Creek, and on the South by Mackinnon Creek and Choiseul Sound, as shown in the Chart of the Colony in the office of the Surveyor General, and has built a house upon it and has stocked it in manner required by the Proclamation dated 4th April 1861, I the said Governor do hereby grant to the said John Rudd in accordance with the said Proclamation, and subject to all the conditions and limitations thereof a lease of the Station above described for the term of ten years from the date hereof, at the rent of (£10) Ten pounds a year payable yearly in advance; provided that if the said John Rudd shall fail to keep any of the conditions contained in the said Proclamation this lease shall be null and void.



In witness whereof I have hereunto set my hand and affixed the Seal of the Colony at Government House Stanley, Falkland Islands this eleventh day of October one thousand eight hundred and sixty four.

(Sd) J G Mackenzie
Govr

Licence to occupy a Station
North of Choiseul Sound

By His Excellency Captain James George Mackenzie Governor and Commander-in-Chief of the Falkland Islands and their Dependencies

&c &c &c

Whereas the Falkland Islands Company has by its agent, James Lane applied to me for a licence to occupy a Station on the North Shore of Choiseul Sound under the first clause of the Proclamation of the 4th April 1861, and has paid into the Colonial Treasury therefor the sum of Five Pounds: Now, therefore, I the said Governor do hereby in pursuance of the said Proclamation licence the said Falkland Islands Company to occupy a Station bounded as follows: On the East by a line running in a North North East direction from Sand Hill Creek in Choiseul Sound six and a quarter miles, on the North by a line running one mile and a quarter in a West North West direction, on the West by Station No 25 leased to the said Company and on the South by Norton Inlet and Choiseul Sound.

In witness whereof I have hereunto set my hand at Government House Stanley, Falkland Islands this Eighth day of November 1864.

(Sd) J G Mackenzie
Govr

Licence to occupy a Station
At Steeple Jason Island
West Falkland

By His Excellency Captain James George Mackenzie, Governor & Commander-in-Chief of the Falkland Islands and their Dependencies

&c &c &c

Whereas Daniel McGarrell has applied to me for a licence to occupy a Station on Steeple Jason Island West Falkland Island under the first clause of the Proclamation of the 4th April 1861, and has paid into the Colonial Treasury therefor the sum of Five Pounds. Now, therefore I the said Governor, do hereby in pursuance of the said Proclamation licence the said Daniel McGarrell to occupy a Station comprising the whole of the said Steeple Jason Island West Falklands.

In witness whereof I have hereunto set my hand at Government House Stanley, Falkland Islands this sixth day of February 1865.

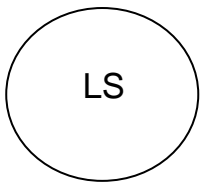
(Sd) J G Mackenzie
Govr

Thirty two

By His Excellency James George Mackenzie RN Governor & Commander-in-Chief of the Falkland Islands and their Dependencies

&c &c &c

Whereas the Falkland Islands Company hold a licence dated 8th day of November 1864, to occupy a Station on the North Shore of Choiseul Sound, and bounded as follows: On the East by a line running in a North North East direction from Sand Hill Creek in Choiseul Sound six and a quarter miles, on the North by a line running one mile and a quarter in a West North West direction, on the West by Station No 25 leased to the said Company and on the South by Norton Inlet and Choiseul Sound, as shown in the Chart of the Colony in the office of the Surveyor General, and has built a house upon it and has stocked it in manner required by the Proclamation dated 4th April 1861, I the said Governor do hereby grant to the said Falkland Islands Company in accordance with the said Proclamation and subject to all the conditions and limitations thereof a lease of the Station above described for the term of ten years from the date hereof, at the rent of (£10) Ten pounds a year payable yearly in advance; provided that if the said Falkland Islands Company shall fail to keep any of the conditions contained in the said Proclamation this lease shall be null and void.



In witness whereof I have hereunto set my hand and affixed the Seal of the Colony at Government House Stanley, Falkland Islands this Thirteenth day of March one thousand eight hundred and sixty five.

(Sd) J G Mackenzie
Govr

Licence to occupy a Station
North of Choiseul Sound

By His Excellency Captain James George Mackenzie Governor and Commander-in-Chief of the Falkland Islands and their Dependencies

&c &c &c

Whereas the Falkland Islands Company has by its agent James Lane applied to me for a licence to occupy a Station on the North Shore of Choiseul Sound under the first clause of the Proclamation of the 4th April 1861, and has paid into the Colonial Treasury therefor the sum of Five Pounds:- Now, therefore I the said Governor do hereby in pursuance of the said Proclamation licence to the said Falkland Islands Company to occupy a Station No 32 leased to the Falkland Islands Company to occupy a Station bounded as follows: On the West by Station No 32 leased to the Falkland Islands Company, on the East by Station No 27 leased to Daniel McGarrell, on the North by a line connecting the northern boundaries of the above Stations running one mile and a quarter, and on the South by Norton Inlet and Choiseul Sound.

In witness whereof I have hereunto set my hand at Government House Stanley, Falkland Islands this thirteenth day of March 1865.

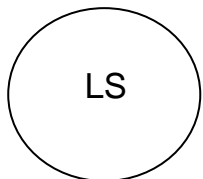
(Sd) J G Mackenzie
Govr

Thirty -three

By His Excellency James George Mackenzie RN Governor and Commander-in-Chief of the Falkland Islands and their Dependencies

&c &c &c

Whereas Andrez Petaluga holds a licence dated 27th day of April 1864, to occupy a Station at Rincon Grande, and bounded as follows: On the South East by a line starting from East side of Horse Shoe Bay and running in the direction of St Salvador Hill, three miles from thence to the South end of Centre Island in St Salvador, West North West half West two miles and on the West and South by the Shores of St Salvador, as shown in the Chart of the Colony in the office of the Surveyor General, and has built a house upon it and has stocked it in manner required by the Proclamation dated 4th April 1861, I, the said Governor do hereby grant to the said Andrez Petaluga in accordance with the said Proclamation, and subject to all the conditions and limitations thereof a lease of the Station above described for the term of ten years from the date hereof, at the rent of (£10) Ten pounds a year payable yearly in advance; provided that if the said Andrez Petaluga shall fail to keep any of the conditions contained in the said Proclamation this lease shall be null and void.



In witness whereof I have hereunto set my hand and affixed the Seal of the Colony at Government House Stanley, Falkland Islands this Twenty second day of March one thousand eight hundred and sixty five.

(Sd) J G Mackenzie
Govr

Licence to occupy a Station
At Middle Point

By His Excellency Captain James George Mackenzie RN Governor and Commander-in-Chief of the Falkland Islands and their Dependencies

&c &c &c

Whereas Andrez Petaluga has applied to me for a licence to occupy a Station at Middle Point under the first clause of the Proclamation of the 4th April 1861, and has paid into the Colonial Treasury therefor the sum of Five Pounds. Now, therefore I the said Governor, do hereby in pursuance of the said Proclamation licence to the said Andrez Petaluga to occupy a Station containing 6,000 acres and bounded as follows: On the East by a line running South 4 miles from the entrance at Elephant Creek, on the South by a line West 2 ½ miles to Smyley's Creek, on the South West by Smyley's Creek, on the West by Middle Bay and on the North by Foul Bay, Falkland Sound.

In witness whereof I have hereunto set my hand at Government House Stanley, Falkland Islands this 22nd day of March 1865.

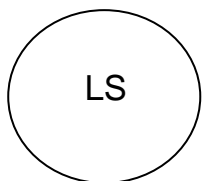
(Sd) J G Mackenzie
Govr

Thirty -four

By His Excellency James George Mackenzie RN Governor & Commander-in-Chief of the Falkland Islands and their Dependencies

&c &c &c

Whereas the Falkland Islands Company hold a licence dated 13th day of March 1865, to occupy a Station on the North of Choiseul Sound, and bounded as follows: On the West by Station No 32 leased to the Falkland Islands Company, on the East by Station No 27 leased to Daniel McGarrell, on the North by a line connecting the Northern boundaries of the above Stations running one mile and a quarter, and on the South by Norton Inlet and Choiseul Sound, as shown in the Chart of the Colony in the office of the Surveyor General, and has built a house upon it and has stocked it in manner required by the Proclamation dated 4th April 1861, I the said Governor do hereby grant to the said Falkland Islands Company in accordance with the said Proclamation and subject to all the conditions and limitations thereof a lease of the Station above described for the term of ten years from the date hereof, at the rent of (£10) Ten pounds a year payable yearly in advance; provided that if the said Falkland Islands Company shall fail to keep any of the conditions contained in the said Proclamation this lease shall be null and void.



In witness whereof I have hereunto set my hand and affixed the Seal of the Colony at Government House Stanley, Falkland Islands this Twenty-fifth day of March one thousand eight hundred and sixty five.

(Sd) J G Mackenzie
Govr

Licence to occupy a Station
On the South of the Arroyo Malo

By His Excellency Captain James George Mackenzie RN Governor and Commander-in-Chief of the Falkland Islands and their Dependencies

&c &c &c

Whereas Charles Conyngham Turpin Esquire has applied to me for a Licence to occupy a Station South of the Arroyo Malo under the first clause of the Proclamation of the 4th April 1861, and has paid into the Colonial Treasury therefor the sum of Five Pounds. Now, therefore I the said Governor, do hereby in pursuance of the said Proclamation licence to the said Charles Conyngham Turpin Esquire to occupy a Station as follows: On the East by the waters of Port Salvador from the Southernmost Creek (forming the West boundary of the district formerly in the temporary occupation of Robert C Packe Esquire) to the mouth of the Arroyo Malo; on the North by the Arroyo Malo; on the West and South by a line drawn from the Arroyo Malo in a South East direction to the summit of Mount Tablet; and from thence on the East by a line to the head of the first mentioned Creek.

In witness whereof I have hereunto set my hand at Government House Stanley, Falkland Islands this tenth day of April 1865.

(Sd) J G Mackenzie
Govr

Licence to occupy a Station
on Arch Islands, Port
Albermarle, West Falklands

By His Excellency Captain James George
Mackenzie Governor and Commander-in-
Chief of the Falkland Islands and their
Dependencies

&c &c &c

Whereas John Phillips has applied to me for a Licence to occupy a Station on Arch Islands Port Albermarle, West Falkland Island under the 1st clause of the Proclamation of the 4th April 1861, and has paid into the Colonial Treasury therefor the sum of Five Pounds Sterling. Now, therefore, I the said Governor do hereby in pursuance of the said Proclamation licence to the said John Phillips to occupy a Station comprising the whole of the said Arch Islands, Port Albermarle, West Falklands.

In witness whereof I have hereunto set my hand at Government House Stanley in the said Islands this 24th day of April 1865.

(Sd) J G Mackenzie
Govr

I hereby certify that the within-named Lessees Messrs J M Dean & Son having given due notice of the transfer of this Lease to the Falkland Islands Company, this Lease is accordingly transferred to the said Falkland Islands Company.
Dated this 19th day of May 1871 at Stanley Falkland Islands.
W R Pyne Col Sec

Thirty -five

By His Excellency James George
Mackenzie RN Governor &
Commander-in-Chief of the Falkland
Islands and their Dependencies

&c &c &c

Whereas Messrs Dean & Son hold a licence dated 4th day of May 1864, to occupy a Station at "Bluff Cove" and bounded as follows:- On the East by district No 1 now in the occupation of Captain Packe, on the South by Port Fitzroy, on the West by a line drawn due North from Garden Point to the Mount Kent range of hills, and on the North by the Mount Kent range of hills till it meets the said district No 1 as shown in the Chart of the Colony in the office of the Surveyor General, and has built a house upon it and has stocked it in manner required by the Proclamation dated 4th April 1861, I, the said Governor do hereby grant to the said Messrs Dean & Son in accordance with the said Proclamation, and subject to all the conditions and limitations thereof a lease of the Station above described for the term of ten years from the date hereof, at the rent of Ten pounds a year payable yearly in advance; provided that if the said Messrs Dean & Son shall fail to keep any of the conditions contained in the said Proclamation this lease shall be null and void.

In witness whereof I have hereunto set my hand and affixed the Seal of the Colony at Government House Stanley, Falkland Islands this Twenty-fifth day of April one thousand eight hundred and sixty five.

(Sd) J G Mackenzie
Govr

LS

Lease of the Government Slaughter House

This Lease made the 9th day of August 1865. Between H E Captain James George Mackenzie RN Governor and Commander-in-Chief of the Falkland Islands of the one part and The Falkland Islands Company of the other part Witnesseth that the Government Slaughter House and Corral Eastward of Stanley is leased to the Company for the term of 3 years from the 1st day of December next at the yearly Rent of £20 payable half yearly thereafter. Provided that this Lease may be determined at any period of the said term by either party giving to the other six calendar months previous notice in writing of his intention to do so, and it is hereby agreed that the Government shall not be called upon to make any outlay in the repair of the said premises at any time during the continuance of the Lease. And also that the Company shall as far as possible keep the same in a reasonably wholesome state to the satisfaction of the said Governor.

As witness the hands of the said parties the day and year first above written.

(Sd) J G Mackenzie
Govr

(Sd) The Falkland Islands Company
by James Lane
Colonial Manager

Peninsula Farm

Memorandum of the Conditions upon which His Excellency Governor Mackenzie consents to a monthly tenancy of the Peninsula Farm by the Falkland Islands Company

- 1st That the Falkland Islands Company shall offer for sale in Stanley, weekly, or oftener, a sufficient quantity of beef fit for human food at a price not exceeding three pence per pound; but this condition shall not restrain the Company from charging a higher price for beef especially prepared for the market of superior quality.
- 2nd The Dairy House to be removed by the Government when convenient.
- 3rd Hookers Point to be reserved and fenced in by the Government when convenient.
- 4th The Company to provide, at their own expense the keeper of Cape Pembroke Lighthouse with one ton of Tussac Grass during the first week of every month of the winter half year, viz in April, May, June, July, August and September the Tussac to be landed at Cape Pembroke above high water mark.
- 5th That only oxen and sheep are to be permitted to graze on the isthmus. Horses especially excluded, except those belonging to the Government.
- 6th The tenants to keep the outside Fence in proper repair and order at their own expense.
- 7th Free ingress & egress to be allowed to all persons either on foot or on horseback.
- 8th The rent to be 30 s/- a month payable monthly in advance, the first payment to be made on the 1st of January 1866, when this monthly occupation will commence.
- 9th That this tenancy is determinable at pleasure by either party giving to the other a month's previous

notice in writing.

Dated at Stanley
Falkland Islands
this 19th day of
September 1865

(Sd) J G Mackenzie
Govr

(Sd) For the Falkland Islands
Company
James Lane
Colonial Manager

Memorandum of the conditions
Upon which H N Watts Esq MD
Colonial Surgeon rents the rooms
Adjoining the Dispensary

- 1st That the Easternmost room must be vacated at a moment's notice, if required for any public purpose.
- 2nd That the Government only undertake to do such repairs as are absolutely necessary.
- 3rd That the occupation of the building will be simply a monthly tenancy, the rent is fixed at Twelve Pounds per annum.
- 4th The Garden at the back will be at your disposal, included in the above rent.
- 5th That nothing must be allowed to interfere in any way with the position of the building now appropriated for medical use & convenience nor must any part thereof be used for private purposes.

Stanley, Falkland Islands
Oct 20th 1865

Licence to occupy a Station
on Steeple Jason Island
West Falkland

By His Excellency Captain James George
Mackenzie, Governor & Commander-in-
Chief of the Falkland Islands and their
Dependencies

&c &c &c

Whereas Charles Hansen has applied to me for a licence to occupy a Station on Steeple Jason Island West Falkland Island, under the first clause of the Proclamation of the 4th April 1861, and has paid into the Colonial Treasury therefor the sum of Five Pounds Sterling. Now, therefore I the said Governor, do hereby in pursuance of the said Proclamation licence the said Charles Hansen to occupy a Station comprising the whole of the said Steeple Jason Island West Falklands.

In witness whereof I have hereunto set my
hand at Government House Stanley in the
said Islands this eleventh day of January
1866.

(Sd) J G Mackenzie
Govr

Licence to occupy a Station
on West Point Island off
West Falkland

By His Excellency Captain James George
Mackenzie, Governor & Commander in
Chief of the Falkland Islands and their
Dependencies

&c &c &c

Whereas Charles Williams has applied to me for a licence to occupy a Station on West Point Island, off West Falkland Island, under the first clause of the Proclamation of the 4th April 1861, and has paid into the Colonial Treasury the sum of Five Pounds Sterling. Now, therefore, I the said Governor do hereby in pursuance of the said Proclamation licence the said Charles Williams to occupy a Station comprising the whole of the said West Point Island off West Falklands.

In witness whereof I have hereunto set my
hand at Government House Stanley in the
said Islands this fourteenth day of February
1866.

(Sd) J G Mackenzie
Govr

Licence to occupy a Station
At Middle Point

By His Excellency James George
Mackenzie RN, Governor & Commander in
Chief of the Falkland Islands and their
Dependencies

&c &c &c

Whereas Antonina Roxa has applied to me for a licence to occupy a Station at Middle Point under the first clause of the Proclamation of the 4th April 1861, and has paid into the Colonial Treasury therefor the sum of Five Pounds. Now, therefore, I the said Governor, do hereby in pursuance of the said Proclamation licence the said Antonina Roxa to occupy a Station containing 6,000 acres and bounded as follows: On the East by a line running South 4 miles from the entrance of Elephant Creek, on the South by a line West 2 ½ miles to Smyley's Creek, on the West by Middle Bay and on the North by Foul Bay, Falkland Sound.

In witness whereof I have hereunto set my
hand at Government House Stanley,
Falkland Islands this 25th day of April 1866.

(Sd) J G Mackenzie
Govr

Licence to occupy a Station }
At Port San Carlos }

By His Excellency James George
Mackenzie RN Governor and Commander
in Chief of the Falkland Islands and their
Dependencies

&c &c &c

Whereas Andrez Petaluga has applied to me for a Licence to occupy a Station at Port San Carlos, under the first clause of the Proclamation of the 4th April 1861, and has paid into the Colonial Treasury therefor the sum of Five Pounds Sterling. Now, therefore I the said Governor do hereby in pursuance of the said Proclamation licence the said Andrez Petaluga to occupy a Station bounded as follows: On the North by Smyley's Creek 4 $\frac{1}{4}$ miles, on the West by a line running South to San Carlos River, on the South by the River San Carlos to the 59° Longitude, and on the West by a Government Reserve.

In witness whereof I have hereunto set my
hand at Government House Stanley,
Falkland Islands this 25th day of April 1866.

(Sd) J G Mackenzie
Govr

Licence to occupy a Station }
At Manybranch Harbour }
West Falkland Island }

By His Excellency James George
Mackenzie RN Governor and Commander
in Chief of the Falkland Islands and their
Dependencies

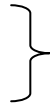
&c &c &c

Whereas Edward Packe Esq has applied to me for a licence to occupy a Station at Manybranch Harbour, under the first clause of the Proclamation of the 4th April 1861, and has paid into the Colonial Treasury therefor the sum of Five Pounds Sterling. Now, therefore I the said Governor, do hereby in pursuance of the said Proclamation licence to the said Edward Packe Esq to occupy a Station bounded as follows: that is to say all that portion of Land lying to the Eastward of a line drawn from the head of the North arm of Port Howard to the head of the West Arm of Manybranch Harbour.

In witness whereof I have hereunto set my
hand at Government House Stanley,
Falkland Islands this twenty third day of
May 1866.

(Sd) J G Mackenzie
Govr

Lease of enclosure
South of John Street



It is this day mutually agreed between His Excellency Governor Mackenzie on the part of the Crown of the one part and William Rowland Pyne Esquire Colonial secretary of the other part as follows:-

1. The said Governor leases to the said William Rowland Pyne Esquire all that parcel of land enclosed by a peat wall and containing one acre or thereabouts and situate at the junction of John Street and Fitzroy Street with Villiers Street, bounded as follows: that is to say on the South by the Fitzroy Road, on the North by the continuation of John Street to the Westward, and on the East by Villiers Street, for the term of six years at a rental of Two pounds ten shillings £2.10s.0d per annum.

As witness our hands at Stanley,
Falkland Islands this 30th day of May
1866

(Sd) J G Mackenzie
Govr

(Sd) W R Pyne
Colonial Secretary

Witness to
Signatures

N Byng
Govt Clerk

Licence to occupy a Station
on Grand Jason Island
West Falkland



By His Excellency Captain James George Mackenzie, Governor & Commander in Chief of the Falkland Islands and their Dependencies

&c &c &c

Whereas Manuel Pereira has applied to me for a licence to occupy a Station on Grand Jason Island West Falkland Island, under the first clause of the Proclamation of the 4th April 1861, and has paid into the Colonial Treasury therefor the sum of Five Pounds Sterling. Now, therefore I the said Governor, do hereby in pursuance of the said Proclamation licence the said Manuel Penn to occupy a Station comprising the whole of the said Grand Jason Island, West Falklands.

In witness whereof I have hereunto set my hand at Government House Stanley in the said Islands this eleventh day of June 1866.

(Sd) J G Mackenzie
Govr

Licence to occupy a
Station West of Bluff Cove }

By His Excellency William C F Robinson
Esquire, Lieutenant Governor of the
Falkland Islands and their Dependencies
&c &c &c

Whereas Julius Forster Esq has applied to me for a licence to occupy a Station West of Bluff Cove under the first clause of the Proclamation of the 4th April 1861, and has paid into the Colonial Treasury therefor the sum of Five Pounds Sterling. Now, therefore, I the said Lieutenant Governor do hereby in pursuance of the said Proclamation licence the said Julius Forster Esq to occupy a Station bounded as follows:- On the East by a line drawn due North from Garden Point to the Mount Kent range of hills, on the North by the said range of hills, on the West by a line running due South to the Fitzroy River to the starting point at Garden Point.

In witness whereof I have hereunto set my hand at Government House, Stanley, Falkland Islands this twentieth day of July 1866.

(Sd) C F Robinson
Lt Govr

Licence to occupy a Station
No 35 Port San Carlos }

By His Excellency William C Robinson Esq,
Governor and Commander in chief of the
Falkland Islands and their Dependencies
&c &c &c

Whereas John Bonner has applied to me for a licence to occupy a Station No 35 Port San Carlos, under the first clause of the Proclamation of the 4th April 1861, and has paid into the Colonial Treasury therefor the sum of Five Pounds Sterling. Now, therefore, I the said Governor do hereby in pursuance of the said Proclamation licence the said John Bonner to occupy a Station bounded as follows:- On the North by the San Carlos River starting from Curlew Creek to the freshwater pass. On the East by a line running South five and a half miles and on the South by a line running West four and a half miles and on the West by a line running North to the head of Curlew Creek three miles: and containing about 6000 acres.

In witness whereof I have hereunto set my hand at Government House Stanley this thirteenth day of October 1866.

(Sd) William Robinson
Governor

Licence to occupy Station
No 2 West Falkland Island }

By His Excellency William C Robinson Esq,
Governor and Commander in Chief of the
Falkland Islands and their Dependencies

&c &c &c

Whereas Henry Waldron has applied to me for a Licence to occupy a Station No 2 on West Falkland Island, under the first clause of the Proclamation of the 4th April 1861, and has paid into the Colonial Treasury therefor the sum of Five Pounds Sterling, Now therefore, I the said Governor do hereby in pursuance of the said Proclamation licence the said Henry Waldron to occupy a Station bounded as follows: that is to say on the North by the Sea, three and a half miles to Tamar Pass, on the West by Tamar Harbour, Pebble Sound, and Port Purvis, halfway between the entrance and Mount Rosalie Lagoon, on the South by a line running East three mile, and on the East by a line running due North three mile and a half: and containing about 6,000 acres.

I witness whereof I have hereunto set my
hand at Government House, Stanley, this
thirty first day of October 1866.

(Sd) William Robinson
Governor

Licence to occupy a Station
No 41 "Cape Dolphin" }

By His Excellency William Cleaver Francis
Robinson Esq, Governor and Commander
in Chief of the Falkland Islands and their
Dependencies

&c &c &c

Whereas Andrew Petaluga has applied to me for a Licence to occupy a Station at Cape Dolphin, under the first clause of the Proclamation of the 4th April 1861, and has paid into the Colonial Treasury therefor the sum of Five Pounds Sterling, Now, therefore, I the said Governor do hereby in pursuance of the said Proclamation licence the said Andrew Petaluga to occupy a Station bounded as follows: on the North by the sea, on the south west by Foul Bay, as far as Elephant Creek, and on the East by a line running due North from the entrance of Elephant Creek to the North Shore.

In witness whereof I have hereunto set my
hand at Government House, Stanley, this
30th day of November 1866.

(Sd) William Robinson
Governor

Licence to occupy a Station }
No 42 "Limpet Creek" }

By His Excellency William Cleaver Francis
Robinson Esq, Governor and Commander
in Chief of the Falkland Islands and their
Dependencies

&c &c &c

Whereas James Petaluga has applied to me for a Licence to occupy a Station at "Limpet Creek", under the first clause of the Proclamation of the 4th April 1861, and has paid into the Colonial Treasury therefor the sum of Five Pounds Sterling, Now, therefore, I the said Governor do hereby in pursuance of the said Proclamation licence the said James Petaluga to occupy a Station bounded as follows: on the North by the sea starting from Sea Lion Bay and running West to the Entrance of Great Limpet Creek, and on the East by a line running due North 4 ½ miles to the starting point in Sea Lion Bay, containing 6,000 more or less.

In witness whereof I have hereunto set my
hand at Government House, Stanley, this
30th day of November 1866.

(Sd) William Robinson
Governor

Licence to occupy }
a Station at the "Estancia" }
Port Salvador }

By His Excellency William Cleaver Francis
Robinson Esquire, Governor and
Commander in Chief of the Falkland
Islands and their Dependencies

&c &c &c

Whereas Lieutenant James Y F Sullivan RN has applied to me for a Licence to occupy a Station on the South eastern extremity of Port Salvador, commonly known as the "Estancia", under the first clause of the Proclamation of the 4th April 1861, and has paid into the Colonial Treasury therefor the sum of Five Pounds. Now therefore I the said Governor, do hereby in pursuance of the said Proclamation licence the said Lieut James Y F Sullivan to occupy a Station bounded as follows:- on the North by Station No 3 in the occupation of R C Packe Esquire, on the West by the shores of Port Salvador, on the South by a line running from the South arm of St Salvador four miles, and on the East by a line running North to Mount Vernet 1 ¾ miles.

In witness whereof I have hereunto set my
hand at Government House, Stanley,
Falkland Islands this First day of March
1867.

(Signed)
William Robinson
Governor

Licence to occupy a Station }
South of Elephant Creek }

By His Excellency William Cleaver Francis
Robinson Esquire, Governor and
Commander in Chief of the Falkland
Islands and their Dependencies
&c &c &c

Whereas Jose Llamosa has applied to me for a Licence to occupy a Station South of Elephant Creek under the first clause of the Proclamation of the 4th April 1861, and has paid into the Colonial Treasury therefor the sum of Five Pounds Sterling, Now therefore I the said Governor do hereby in pursuance of the said Proclamation licence the said Jose Llamosa to occupy a Station bounded on the North by Elephant Creek to the fresh water, on the East by a line running South four miles, on the South by a line running West three and a half miles and on the West by Station Middle Point in the occupation of Antonina Roxa.

In witness whereof I have hereunto set my hand at Government House, Stanley, this 3rd day of April 1867~~6~~.

(Sd) William Robinson
Governor

For engagement entered into by J Llamosa at the granting of this licence see General Memoranda Vol 2 p 290.

Thirty Six

By His Excellency William Cleaver
Francis Robinson Esq Governor and
Commander in Chief of the Falkland
Islands and their Dependencies

&c &c &c

Whereas Antonina Roxa holds a licence dated 25th day of October 1866, to occupy a Station at Middle Point, and bounded as follows:- On the East by a line running South 4 miles from the entrance of Elephant Creek, on the South by a line West 2 ½ miles to Smyley's Creek, on the South West by Smyley's Creek, on the West by Middle Bay, and on the North by Foul Bay, as shown in the Chart of the Colony in the office of the Surveyor General, and has built a house upon it and has stocked it in manner required by the Proclamation dated 4th April 1861:- I the said Governor do hereby grant to the said Antonina Roxa in accordance with the said Proclamation and subject to all the conditions and limitations thereof a lease of the Station above described for the term of ten years from the date hereof, at the rent of Ten Pounds a year payable yearly in advance; provided that if the said Antonina Roxa shall fail to keep any of the conditions contained in the said Proclamation this lease shall be null and void.

LS

In witness whereof I have hereunto set my hand and affixed the Seal of the Colony at Government House Stanley, Falkland Islands this 26th day of April one thousand eight hundred and sixty seven. ~~?(eight)~~

(Sd) William Robinson
Governor

Licence to occupy a Station West of a
Station West of Bluff Cove }

By His Excellency William Cleaver Francis
Robinson Esquire, Governor and
Commander in Chief of the Falkland
Islands and their Dependencies
&c &c &c

Whereas Julius Forster Esquire has applied to me for a licence to occupy a Station West of Bluff Cove under the first clause of the Proclamation of the 4th April 1861, and has paid into the Colonial Treasury therefor the sum of Five Pounds Sterling. Now, therefore I the said Governor, do hereby in pursuance of the said Proclamation licence the said Julius Forster Esquire to occupy a Station bounded as follows:- On the East by a Station in the occupation of the Falkland Islands Company West of Bluff Cove, on the North by a line running West 5 miles on the West by a line running South 2 ½ miles and on the South by Stations Nos. 17 and 18 five miles.

In witness whereof I have hereunto set my hand at Government House, Stanley, Falkland Islands this 13th day of May 1867.

(Sd) William Robinson
Govr

Licence to occupy a
Station at "Cape Carysfort" }

By His Excellency William Cleaver Francis
Robinson Esquire Governor and
Commander in Chief of the Falkland
Islands and their Dependencies
&c &c &c

Whereas Andrez Petaluga has applied to me for a licence to occupy a Station at "Cape Carysfort" under the first clause of the Proclamation of the 4th April 1861, and has paid into the Colonial Treasury therefor the sum of Five Pounds Sterling, Now, therefore I, the said Governor do hereby in pursuance of the said Proclamation licence the said Andrez Petaluga to occupy a Station bounded as follows:- on the West by a line drawn one mile to the Eastward of Macbrides Head and running 4 miles due South and from thence to Cow Bay 4 miles East. On the North East by the Sea to the starting point and containing about 6,000 acres.

In witness whereof I have hereunto set my hand at Government House, Stanley, this Twenty seventh day of May 1867.

(Signed)
William Robinson
Governor

Thirty Seven

By His Excellency William Cleaver
Francis Robinson Esquire, Governor
and Commander in Chief of the
Falkland Islands and their
Dependencies

&c &c &c

Whereas Andres Petaluga holds a licence dated 25th day of April 1866 to occupy a Station at San Carlos, and bounded as follows: On the North by Smyley's Creek 4 $\frac{1}{4}$ miles, on the East by a line running South to San Carlos River, on the South by the River San Carlos to the 59° Longitude, and on the West by a Government Reserve as shown in the Chart of the Colony in the office of the Surveyor General and has built a house upon it and has stocked it in manner required by the Proclamation dated 4th April 1861: I the said Governor do hereby grant to the said Andres Petaluga in accordance with the said Proclamation and subject to all the conditions and limitations thereof a lease of the Station above described for the term of ten years from the date hereof at the rent of (£10) Ten Pounds a year payable yearly in advance; provided that if the said Andres Petaluga shall fail to keep any of the conditions contained in the said Proclamation this lease shall be null and void.

LS

In witness whereof I have hereunto set my hand and affixed the Seal of the Colony at Government House Stanley, Falkland Islands this twenty seventh day of May one thousand eight hundred and sixty seven
(Signed)

William Robinson
Governor

BLANK PAGE –
BACK OF 175
NB Two pages numbered 175

Licence to occupy a Station
At Manybranch Harbour
West Falkland Island



By His Excellency William Cleaver Francis
Robinson Esquire, Governor and Commander
in Chief of the Falkland Islands and their
Dependencies

&c &c &c

Whereas Edward Packe Esquire has applied to me for a Licence to occupy a Station at Manybranch Harbour, under the first clause of the Proclamation of the 24th June 1867, and has paid into the Colonial Treasury therefor the sum of (£10.2.0) Ten pounds two shillings Sterling. Now therefore I the said Governor do hereby in pursuance of the said Proclamation licence the said Edward Packe Esq to occupy a Station bounded as follows: that is to say all that portion of Land lying Eastward of a line drawn North by compass from the head of the North Arm of Port Howard until it meets the West Arm of Manybranch Harbour and containing 12120 acres more or less; on condition that the said Edward Packe shall make a declaration every six months of the number and description of wild cattle killed by him during the preceding six months and shall pay fees thereon to the Colonial Secretary at the following rate:-

For every wild bull 4°/-

For every animal killed for consumption 16/-

The said Edward Packe Esq to be at liberty to capture wild cattle for taming purposes free of charge subject only to the conditions that all cattle so captured shall be branded with a brand to be registered in the office of the Colonial Secretary, and that a true and faithful description of such cattle captured and branded aforesaid shall be furnished to the Governor at the expiration of each six months.

In witness whereof I have hereunto set my hand at
Government House, Stanley, this 24th day of July 1867.

(Signed) William Robinson

Thirty Eight

By His Excellency William Cleaver Francis
Robinson Esquire, Governor and
Commander-in-Chief of the Falkland
Islands and their Dependencies

&c &c &c

Whereas the Falkland Islands Company does by its agent Julius Forster hold a licence dated 20th July 1866 to occupy a Station West of Bluff Cove (Fitz Basin nautical chart), and bounded as follows: On the East by a line drawn due North from Garden Point to the Mount Kent range of hills, on the North by the said range six miles, on the West by a line running due South to the Fitzroy River to the starting point at Garden Point as shown in the Chart of the Colony in the office of the Surveyor General, and has built a house upon it and has stocked it in the manner required by the Proclamation dated 4th April 1861. I the said Governor do hereby grant to the said Falkland Islands Company in accordance with the said Proclamation and subject to all the conditions and limitations thereof a lease of the Station above described for the term of Ten years from the date hereof at the rent of Ten Pounds (£10) a year payable yearly in advance; provided that if the said Falkland Islands Company shall fail to keep any of the conditions contained in the said Proclamation this lease shall be null and void.

In witness whereof I have hereunto set my
hand and affixed the Seal of the Colony at
Government House, Stanley this twentieth
day of July one thousand eight hundred
and sixty seven.

(Sd) William Robinson
Govr

Thirty Nine

By His Excellency William Cleaver Francis
Robinson Esquire Governor and
Commander-in-Chief of the Falkland
Islands and their Dependencies

&c &c &c

Whereas John Bonner holds a licence dated 13th day of October 1866 to occupy a Station at Port San Carlos and bounded as follows: On the North by the San Carlos River starting from Curlew Creek to the fresh water pass. On the East by a line running South five and a half miles and on the South by a line running West four and a half miles and on the West by a line running North to the head of Curlew Creek ~~three~~ **2 ¼** miles as shown in the Chart of the Colony in the office of the Surveyor General, and has built a house upon it and has stocked it in manner required by the Proclamation dated 4th April 1861. I, the said Governor do hereby grant to the said John Bonner in accordance with the said Proclamation and subject to all the conditions and limitations thereof a lease of the Station above described for the term of ten years from the date hereof at the rent of Ten Pounds (£10) a year payable yearly in advance; provided that if the said John Bonner shall fail to keep any of the conditions contained in the said Proclamation this lease shall be null and void.

LS

In witness whereof I have hereunto set my hand and affixed the Seal of the Colony at Government House Stanley Falkland Islands this 13th day of October one thousand eight hundred and sixty seven.

(Sd) William Robinson
Govr

Licence to occupy Station }
No 7 West Falkland }

By His Excellency William Cleaver Francis
Robinson Esquire, Governor and
Commander-in-Chief of the Falkland
Islands and their Dependencies &c &c

Whereas James L Waldron Esquire has applied to me for a Licence to occupy Land on the West Falkland under the Proclamation of the 24th June 1867, and has paid into the Colonial Treasury therefor the sum of (£72.10.) Seventy two Pounds ten shillings Sterling. Now, therefore I the said Governor do hereby in pursuance of the said Proclamation licence the said James L Waldron Esquire to occupy a district bounded as follows: that is to say on the North by a line running four and a quarter miles from the head of the south arm of White Rock Bay through the North shoulder of Mount Rosalie to the sea at the East end of Port Purvis, on the North west by the shores of Port Purvis, Pebble Sound and River Harbour (including River Island). On the West by a line running North-east four and a quarter miles from the North-east shoulder of Mount Edgeworth to the sea at River Harbour. On the North-east by Stations 6 and 2 to the sea; thence by the sea to the head of the North arm of Port Howard. On the Eastward by a line running from the head of the North arm of Port Howard five miles to the head of the West arm of Manybranch Harbour thence by the sea to the starting point at the head of the South arm of White Rock Bay, and containing Eighty seven thousand **87,000** acres more or less;- on condition that the said James L Waldron shall make a declaration every six months of the number and description

of wild cattle killed by him during the preceding six months and shall pay fees thereon to the Colonial Secretary at the following rates:-

For every wild bull	4°/-
For every animal killed for consumption	16°/-

The said James L Waldron Esquire to be at liberty to capture wild cattle for taming purposes free of charge subject only to the conditions that all cattle so captured shall be branded with a brand to be registered in the office of the Colonial Secretary, and that a true and faithful description of such cattle captured and branded aforesaid shall be furnished to the Governor at the expiration of each six months:- Provided also that it shall be lawful for the Governor for the time being to resume possession at six months notice of such portion of the promontory lying to the South-east of White Rock Bay as may be required for any public purpose or for the formation of protection of any settlement which may hereafter be established in that neighbourhood, making to the said James L Waldron Esquire or his assigns a reduction of rent calculated at the present rate of £10 for each 6,000 acres.

In witness whereof I have hereunto set my hand at Government House, Stanley, this 15th November 1867.

(Sd) William Robinson
Governor

Licence to occupy Station
No 5 West Falkland

By His Excellency William Cleaver Francis Robinson
Esquire, Governor and Commander in Chief of the
Falkland Islands and their Dependencies &c
&c &c

Whereas Edward Packe Esquire has applied to me for a Licence to occupy Land on the West Falkland under the Proclamation of the 24th June 1867, and has paid into the Colonial Treasury therefor the sum of (£48.19.0) Forty eight Pounds, nineteen shillings sterling. Now therefore I the said Governor do hereby in pursuance of the said Proclamation licence the said Edward Packe Esquire to occupy a district bounded as follows: that is to say on the West by a line running in a South Easterly direction from Port Philomel through Mount Philomel, nine and a half miles. On the South East by the South West Arm of the Chartres River, on the North East by the Chartres River, and Christmas Harbour on the North by King George's Bay to Dunnose Head: and on the South West, and South by Queen Charlotte's Bay, and Port Philomel, to the starting point, and containing Fifty eight thousand seven hundred and forty acres more or less. on condition that the said Edward Packe Esquire shall make a declaration every six months of the number and description of Wild Cattle killed by him during the preceding six months and shall pay fees thereon to the Colonial Secretary at the following rates:-

For every wild bull	4°/-
For every animal killed for consumption	16°/-

The said Edward Packe Esquire to be at liberty to capture wild cattle for taming purposes free of charge subject only to the conditions, that all cattle so captured shall be branded with a brand to be registered in the office of the Colonial

Secretary, and that a true and faithful description of such cattle captured, and branded as aforesaid shall be furnished to the Governor at the expiration of each six months.

In witness whereof I have hereunto set my hand at Government House, Stanley, this Twenty-fourth day of December 1867. (Sd) William Robinson Governor

These extension Licenses have been endorsed on the original Licences within names. See page 181 and 183

Extension of Time, Station No 4 West Falkland

In accordance with the Proclamation of the 7th November 1868 I William Cleaver Francis Robinson, Governor and Commander-in-Chief of the Falkland Islands and their Dependencies, do hereby extend the duration of the within Licence to the 24th of December 1869, the Licensee having applied to me for such Extension under date the 24th instant, and paid into the Colonial Treasury therefor the sum of (£78.17.4) Seventy Eight Pounds Seventeen Shillings and four pence Sterling.

In witness whereof I have hereunto set my hand at Government House, Stanley, this 24th day of December 1868. (Sd) William Robinson Governor

Extension of Time, Station No 5 West Falkland

In accordance with the Proclamation of the 7th November 1868 I William Cleaver Francis Robinson, Governor and Commander-in-Chief of the Falkland Islands and their Dependencies, do hereby extend the duration of the within Licence to the 24th of December 1869, the Licensee having applied to me for such Extension under date the 24th instant, and paid into the Colonial Treasury therefor the sum of (£97.18.0) Ninety Seven Pounds, Eighteen Shillings Sterling.

In witness whereof I have hereunto set my hand at Government House, Stanley, this 24th day of December 1868. (Sd) William Robinson Governor

Licence to occupy a Station }
}

No West Falkland

By His Excellency William Cleaver Francis Robinson Esquire, Governor and Commander in Chief of the Falkland Islands and their Dependencies

&c &c &c

Whereas Edward H Scott Esquire has applied to me by his agent Edward Packe Esquire for a Licence to occupy Land on the West Falkland under the Proclamation of the June 24th 1867, and has paid into the Colonial Treasury therefor the sum of (£39.8.8) Thirty nine Pounds, eight shillings and eight pence, sterling. Now therefore I the said Governor do hereby in pursuance of the said Proclamation licence the said Edward H Scott Esquire to Occupy a district bounded as follows: that is to say on the North West by a line running North East from the North Arm of Fox Bay 8 ½ miles. On the North East by a line running South East seven miles to the sea. On the South East by Falkland Sound, and on the South by Fox Bay to the starting point, and containing Forty seven thousand three hundred and twenty acres more or less, on condition that the said Edward H Scott Esquire shall make a declaration by himself or agent every six months of the number and description of wild cattle killed by him during the preceding six months, and shall pay fees thereon to the Colonial Secretary at the following rates:-

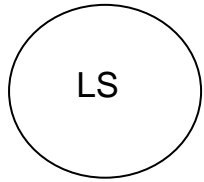
For every wild bull
4^{/-}
For every animal killed
for consumption } 16^{/-}

The said Edward H Scott Esquire to be at liberty to capture for taming purposes free of all charge subject only to the conditions, that all cattle so captured shall be branded with a brand to be registered in the office of the Colonial Secretary, and that a true and faithful description of such cattle captured, and branded as aforesaid shall be furnished to the Governor at the expiration of each six months.

In witness whereof I have hereunto set my hand at Government House, Stanley, this Twenty-fourth day of December 1867.

(Sd) William Robinson Governor

Forty



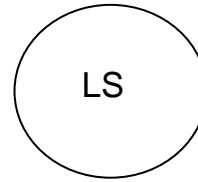
By His Excellency William Cleaver
Francis Robinson Esquire Governor
and Commander-in-Chief of the
Falkland Islands and their
Dependencies &c &c &c

Whereas Andrew Petaluga holds a licence dated 30th day of November 1866 to occupy a Station at Cape Dolphin and bounded as follows: on the North by the sea, on the South West by Foul Bay as far as Elephant Creek, and on the East by a line running due North from the entrance of Elephant Creek to the North Shore as shown in the Chart of the Colony in the office of the Surveyor General, and has built a house upon it and has stocked it in manner required by the Proclamation dated 4th April 1861. I the said Governor do hereby grant to the said Andrew Petaluga in accordance with the said Proclamation and subject to all the conditions and limitations thereof a lease of the Station above described for the term of ten years from the date hereof at the rent of Ten pounds (£10) a year payable yearly in advance; provided that if the said Andrew Petaluga shall fail to keep any of the conditions contained in the said Proclamation this lease shall be null and void.

In witness whereof I have hereunto set my hand and affixed the Seal of the Colony at Government House Stanley Falkland Islands this Sixteenth day of January (1868) one thousand eight hundred and sixty eight.

(Sd) William Robinson
Governor

Forty one



By His Excellency William Cleaver
Francis Robinson Esquire Governor
and Commander in Chief of the
Falkland Islands and their
Dependencies &c &c &c

Whereas James Petaluga holds a licence dated 30th day of November 1866 to occupy a Station at Limpet Creek and bounded as follows: on the North by the sea starting from Sea Lion Bay and running West to the Entrance of Great Limpet Creek, on the West and South by Great Limpet Creek, and on the East by a line running due North four and a half miles to the starting point in Sea Lion Bay as shown in the Chart of the Colony in the office of the Surveyor General and has built a house upon it, and has stocked it in manner required by the Proclamation dated 4th April 1861. I the said Governor do hereby grant to the said James Petaluga in accordance with the said Proclamation and subject to all the Conditions and limitations thereof a lease of the Station above described for the term of Ten Years from the date hereof at the rent of Ten Pounds a year payable yearly in advance, provided that if the said James Petaluga shall fail to keep any of the conditions contained in the said Proclamation this lease shall be null and void.

In witness whereof I have hereunto set my hand and affixed the Seal of the Colony at Government House Stanley Falkland Islands this Sixteenth day of January one thousand eight hundred and sixty eight.

(Sd) William Robinson
Governor

Licence to occupy Station
No 6 West Falkland

By His Excellency William Cleaver Francis Robinson Esquire, Governor
and Commander in Chief of the Falkland Islands and their
Dependencies &c &c &c

Whereas James McClymont Esquire has applied to me for a Licence to Occupy Land on the West Falkland under the Proclamation of the 24th June 1867, and has paid into the Colonial Treasury therefor the sum of (£80.6.8) Eighty Pounds, six shillings and eight pence sterling. Now therefore I the said Governor do hereby in pursuance of the said Proclamation licence the said James McClymont Esquire to Occupy a district bounded as follows: that is to say on the North East by a line running North West and by West 11 ½ miles from Mount Maria to North East shoulder of Mount Edgeworth. On the North west by a line running South West and by South 6 ¾ miles to the South East shoulder of Mount Robinson, thence by a line running South West and by West 6 ¼ miles to Shallow Cove. On the South West by Chartres Rover and Stations Nos. 5 and 4 to the sea. On the South East by Falkland Sound to Hill Gap 3 ¾ miles and Station No 2 to starting point at Mount Maria, containing less allowance for mountains 100,000 acres more or less on condition that the said James McClymont Esquire shall make a declaration every six months of the number and description of Wild Cattle killed by him during the preceding six months, and shall pay fees thereon to the Colonial Secretary at the following rates:- For every wild bull 4^o/. For every animal killed for consumption 16^o/. The said James McClymont Esquire to be at liberty to capture for taming purposes free of charge subject only to the Condition that all cattle so captured shall be branded with a brand to be registered in the office of the Colonial Secretary, and that a true and faithful description of such cattle captured and branded as aforesaid shall be furnished to the Governor at the expiration of each six months.

In witness whereof I have hereunto set my hand (Sd) William Robinson
at Government House, Stanley, this Fifth day of February Governor
1868.

Licence to occupy Station
No 8 West Falkland

By His Excellency William Cleaver Francis Robinson
Esquire, Governor and Commander-in-Chief of the Falkland
Islands and their Dependencies &c &c

Whereas Messrs W Bertrand and J Switzer have applied to me for a licence to occupy Land on the West Falkland under the Proclamation of the 24th June 1867, and have paid into the Colonial Treasury therefor the sum of one hundred and twenty five pounds Sterling (£125). Now, therefore, I the said Governor do hereby in pursuance of the said Proclamation licence the said Messrs W Bertrand & J Switzer to occupy a district bounded as follows: that is to say: on the West by King George's Bay from Stevely Hill in Port North to the mouth of Teal River in Christmas Harbour on the South East by Stations Nos, 6 and 7 to River Harbour. Thence on the North East, North, and North East by Rock Harbour, Port Egmont, and Byron Sound to Lion Point in Byron Sound. On the North West by a line running 2 ¼ miles from Lion Point to Stevely Hill, containing 150,000 more or less, on condition that the said Messrs W Bertrand and J Switzer shall make a declaration every six months of the number and description of Wild Cattle killed by him during the preceding six months and shall pay fees thereon to the Colonial Secretary at the following rates:-

For every wild bull 4^o/.
For every animal killed
for consumption 16^o/.
}

The said Messrs W Bertrand and J Switzer to be at liberty to capture wild Cattle for taming purposes free of charge subject only to the Condition that all

cattle so captured shall be branded with a brand to be registered in the office of the Colonial Secretary, and that a true and faithful description of such cattle captured and branded as aforesaid shall be furnished to the Governor at the expiration of each six months.

In witness whereof I have hereunto set my hand at Government House, Stanley this Twenty first day of April, one thousand eight hundred and sixty eight.

(Sd) William Robinson
Governor

Whereas Messrs Bertrand & Switzer have this day paid into the Colonial Treasury the sum of £17.12. 1, William Cleaver Francis Robinson Esq Governor and Commander in Chief in and over the Falkland Islands and their Dependencies &c do hereby Licence the said Messrs Bertrand & Switzer to occupy all that land lying North West of a line drawn from Stevely Hill to West Point Pass, terminating at West Point Pass and containing 21,120 acres more or less, on condition that the terms and obligations of the within Licence of Station No 8 as originally defined are to applicable in all particulars and respects to the additional land as aforesaid now rented to the said Messrs Bertrand & Switzer.

(Sd) William Robinson
Governor

7th July 1868

Extension of Time. Station No 8 West Falkland

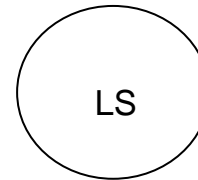
In accordance with the Proclamation of the 7th November 1868 I, William Cleaver Francis Robinson Esq Governor and Commander in Chief of the Falkland Islands and their Dependencies, do hereby extend the duration of the within Licenses to the 21st of April 1870, the Licensee having applied to me for such extension under date the February 1869, and paid into the Colonial Treasury therefor the sum of (£285.4.0) two hundred and eighty five pounds four shillings sterling.
In witness whereof I have hereunto set my hand Government House Stanley
21st March 1869

(Sd) William Robinson Governor

Forty two

By His Excellency William Cleaver Francis Robinson Esquire Governor and Commander in Chief of the Falkland Islands and their Dependencies &c &c &c

Whereas José Llamosa holds a licence dated 3rd day of April 1867 to occupy a Station South of Elephant Creek and bounded as follows: on the North by Elephant Creek to the fresh water pass. On the East by a line running South four miles, on the South by a line running West three and a half miles and on the West by Station in the occupation of Antonina Roxa as shown in the Chart of the Colony in the office of the Surveyor General and has built an house upon it and has stocked it in manner required by the Proclamation dated 4th April 1861:- I the said Governor do hereby grant to the said Jose Llamosa in accordance with the said Proclamation and subject to all the conditions and limitations thereof a lease of the Station above described for the term of ten years from the date hereof, at the rent of Ten pounds a year payable yearly in advance: provided that if the said Jose Llamosa shall fail to keep any of the conditions contained in the said Proclamation this lease shall be null and void.



In witness whereof I have hereunto set my hand and affixed the Seal of the Colony at Government House, Stanley, Falkland Islands this Sixth day of April One thousand Eight hundred and sixty eight.

(Sd) William Robinson
Govr

Rental of Passage Island
To the S.A.M. Society

Passage Island, Rock Harbour, is hereby rented to the South American Missionary Society at a rental of Five shillings per annum payable in advance, Government reserving to itself the right of resuming possession at 6 months notice should it become necessary to do so.

See Vol 3 Crown Lease folio 16.

(Sd) William Robinson
Govr

Government office
Stanley, Falkland Islands
6th April 1868

See page 186. Endorsed on Licence granted to Mr
McClymont No 6 West Falkland.

Extension of Time. Station No 6 West Falkland

In accordance with the Proclamation of the 7th November 1868 I, William Cleaver Francis Robinson Esq Governor and Commander in Chief of the Falkland Islands and their Dependencies, do hereby extend the duration of the within Licence to the 21st of April 1870, the Licensee having applied to me for such extension under date the 22nd instant and paid into the Colonial Treasury therefor the sum of (£160.13.4) one hundred and sixty pounds thirteen shillings and four pence sterling.

In witness whereof I have hereunto set my hand
at Government House Stanley, this 22nd day of
January 1869

(Sd) William Robinson
Governor

Licence to occupy Station

No 3 West Falkland

By His Excellency William Cleaver Francis Robinson
Esquire, Governor and Commander-in-Chief of the Falkland
Islands and their Dependencies &c &c

Whereas Messrs Baillon and Stickney have applied to me for a licence to occupy lands on the West Falkland under the Proclamation of the 24th June 1867, and have paid into the Colonial Treasury therefor the sum of one hundred and twenty four pounds Sterling (£124) Now, therefore, I, the said Governor do hereby in pursuance of the said Proclamation licence the said Messrs Baillon and Stickney to occupy a district bounded as follows, that is to say: on the South East by a line running North East from the North Arm of Fox Bay, eight and a half miles: on the North East by a line running through Mount Philomel nine and a half miles: on the North West and West by Port Philomel, Symonds Harbour and Queen Charlottes Bay. On the South by a line running East from the head of Port Richards one mile to Lake Hamond, on the South West by the North East shores of the lake or lakes running from thence to the head of Port Edgar, and on the South by Port Edgar and the sea to the starting point at the head of Fox Bay, containing one hundred and forty eight thousand seven hundred and ninety acres more or less, on condition that the said Messrs Baillon and Stickney shall make a declaration every six months of the number and description of Wild Cattle killed by him during the preceding six months and shall pay fees thereon to the Colonial Secretary at the following rates:-

For every wild bull	}	4°/-.
For every animal killed for consumption		16°/-.

The said Messrs Baillon and Stickney to be at liberty to capture wild cattle for taming purposes free of charge subject only to the conditions that all cattle so captured shall be branded with a brand, to be registered in the office of the Colonial Secretary, and that a true and faithful description of such cattle captured and branded as aforesaid shall be furnished to the Governor at the expiration of each six months.

In witness whereof I have hereunto set my hand at Government House Stanley this Eighth day of February, one thousand eight hundred and sixty eight.

(Signed) William Robinson
Governor

Licence to occupy Station
No 2 West Falkland

By His Excellency William Cleaver Francis Robinson
Esquire, Governor and Commander-in-Chief of the Falkland
Islands and their Dependencies &c &c &c

Transferred to Waldron licence dated 27 March 1871

Whereas Messrs Baillon and Stickney have applied to me for a licence to occupy lands on the West Falkland under the Proclamation of the 24th June 1867, and have paid into the Colonial Treasury therefor the sum of Twenty four Pounds two shillings Sterling (£24.2.0). Now, therefore, I the said Governor do hereby in pursuance of the said Proclamation licence the said Messrs Baillon and Stickney to occupy a district bounded as follows, that is to say: on the North East by a line running North West from the South side of Settlement Bay one and three quarter miles: on the North West by a line running South West fourteen miles to Hill Gap Stream. On the South West by Hill Gap Stream running one mile to the Sea. On the South East by the Falkland Sound and Port Howard, and containing Twenty eight thousand nine hundred and twenty acres more or less, on condition that the said Messrs Baillon and Stickney shall make a declaration every six months of the number and description of Wild Cattle killed by him during the preceding six months and shall pay fees thereon to the Colonial Secretary at the following rates:-

For every wild bull	4°/-.
For every animal killed for consumption	} 16°/-.

The said Messrs Baillon and Stickney to be at liberty to capture wild cattle for taming purposes free of charge subject only to the condition that

all cattle so captured shall be branded with a brand, to be registered in the office of the Colonial Secretary, and that a true and faithful description of such cattle captured and branded as aforesaid shall be furnished to the Governor at the expiration of each six months:-

In witness whereof I have hereunto set my hand at Government House, Stanley, this Eighth day of February, one thousand eight hundred and sixty eight.

(Signed) William Robinson
Governor

Licence to occupy
a Station west of
Station No 38.

By His Excellency William Cleaver
Francis Robinson Esquire, Governor
and Commander-in-Chief of the
Falkland Islands and their
Dependencies &c &c &c

Whereas the Falkland Islands Company have by their agent Fredk E Cobb Esq applied to me for a licence to occupy a Station west of Station No 38 under the first clause of the Proclamation of the 4th April 1861, and have paid into the Colonial Treasury, therefor, the Sum of five Pounds. Now therefore I the said Governor, do hereby in pursuance of the said proclamation licence the said Falkland Islands Company to occupy a Station bounded as follows:- on the East by a Station in the occupation of the Falkland Islands Company west of Bluff Cove, on the North by a line running West 5 miles on the West by a line running South 2 ½ miles and on the South by Stations Nos. 17 and 18 five miles.

In witness whereof I have hereunto set my hand at Government House, Stanley, this sixth day of June one thousand eight hundred and sixty eight.

(Signed)
William Robinson
Governor

Rental of Dry Island }
To the S A M Society }

Dry Island in Keppel Sound is hereby rented to the South American Missionary Society at a rental of £1 per annum payable in advance. This includes the exclusive right of cutting Tussac Grass on Bold Island (being that to the immediate westward of Mr Dean's boundary as indicated in the Chart) in Keppel Sound.

(Signed)
William Robinson
Governor

8th June 1868

see Vol 3 Crown Leases folio 16

Forty three

By His Excellency William Cleaver Francis Robinson Esquire Governor and Commander in Chief of the Falkland Islands and their Dependencies &c &c &c

Whereas Andrez Petaluga holds a licence dated 27th day of May 1867 to occupy a Station at Cape Carysfort and bounded as follows:- on the West by a line drawn one mile to the Eastward of Macbrides Head and running die south four miles, and from thence to Cow Bay four miles, East on the North East by the sea to the starting point, as shown in the Chart of the Colony in the office of the Surveyor General and has built an house upon it and has stocked it in manner required by the Proclamation dated 4th April 1861:- I the said Governor do hereby grant to the said Andrez Petaluga in accordance with the said Proclamation and subject to all the conditions and limitations thereof a lease of the Station above described for the term of ten years from the date hereof, at the rent of Ten pounds a year payable yearly in advance provided that if the said Andrez Petaluga shall fail to keep any of the conditions contained in the said Proclamation this lease shall be null and void.

LS

In witness whereof I have hereunto set my hand and affixed the Seal of the Colony at Government House Stanley this Twenty ninth day of May One thousand Eight hundred and sixty eight.

(Signed)
William Robinson
Governor

Licence to occupy Station
at Whittington Rincon

By His Excellency William Cleaver
Francis Robinson Esquire, Governor
and Commander-in-Chief of the
Falkland Islands and their
Dependencies &c &c &c

Whereas Edward R Griffiths Esquire has applied to me for a licence to occupy a Station at Whittington Rincon under the first clause of the Proclamation of the 4th April 1861, and has paid into the Colonial Treasury therefor the sum of Five Pounds Sterling. Now therefore I the said Governor do hereby in pursuance of the said proclamation licence the said Edward R Griffiths Esq to occupy a Station bounded as follows: on the South East by a line running from Vere Creek, in the direction of 12 o'clock Hill 4 miles, on the North East by a line running North West 2 $\frac{3}{4}$ miles. On the North West by a line running South West to Rabbit Pass and on the South and South East by the shore of St Salvador to the starting point at Vere Creek and containing about 6000 acres.

In witness whereof I have hereunto set my
hand at Government House, Stanley, this
sixth day of July 1868.

(Signed)
William Robinson
Governor

Licence to occupy Station
at Elephant Creek

By His Excellency William Cleaver
Francis Robinson Esquire, Governor
and Commander in Chief of the
Falkland Islands and their
Dependencies &c &c &c

Whereas Andrez Petaluga has applied to me for a licence to occupy a Station at Elephant Creek under the first clause of the Proclamation of the 4th April 1861, and has paid into the Colonial Treasury therefor the sum of Five Pounds Sterling. Now, therefore, I the said Governor do hereby in pursuance of the said Proclamation licence the said Andrez Petaluga to occupy a Station bounded as follows:- on the North by the Sea from Little Limpet Creek to the outlet of Lorenzo Lagoon. On the East by a line from the outlet aforesaid drawn South 3 miles to the head of Lorenzo Lagoon. On the South by a line drawn West from the head of Lorenzo Lagoon two miles to the head of Elephant Creek, and thence from the North Shore of Elephant Creek to the boundary of Station No 40; and on the west by Station No 40, to the starting point on the Sea Shore.

In witness whereof I have hereunto set my
hand at Government House, Stanley, this
sixth day of July 1868.

(Signed)
William Robinson
Governor

Licence to occupy Station
No 10 West Falkland

By His Excellency William Cleaver Francis Robinson Esquire, Governor and Commander-in-Chief of the Falkland Islands and their Dependencies &c &c &c

Whereas George M Dean Esquire has applied to me for a licence to occupy land on the West Falkland under the Proclamation of the 24th June 1867, and has paid into the Colonial Treasury therefor, the sum of (£75.6.8) Seventy five Pounds six shillings and eight pence Sterling. Now, therefore I, the said Governor do hereby in pursuance of the said Proclamation licence the said George M Dean Esquire to occupy a district bounded as follows:- on the North, Northwest, West, South West, and South by the Sea starting from the head of the East arm of Double Creek in Port Richards to the head of Anchor Inlet in Port Stephens, thence by a line running East North East 3 ¼ miles to the South arm of the head of the North West arm of Albermarle Harbour. Thence by the Shores of Albermarle Harbour to the North head of the North West Arm. And from thence by a line running North 6 ¾ miles to the starting point at Double Creek, including Dyke Island and containing Ninety thousand four hundred acres more or less: on condition that the said George M Dean Esquire shall make a declaration every six months of the number and description of Wild Cattle killed by him during the preceding six months and shall pay fees thereon to the Colonial Secretary at the following rates:-

For every wild bull	4°/-.
For every animal killed for consumption	16°/-.

The said George M Dean Esquire to be at liberty to capture Wild Cattle for taming purposes free of charge subject only to the conditions that all cattle so captured shall be branded with a brand to be registered in the office of the Colonial Secretary and that a true and faithful description of such cattle captured, and branded as aforesaid, shall be furnished to the Governor at the expiration of each six months.

In witness whereof I have hereunto set my hand at Government House Stanley this sixteenth day of July, 1868.

(Signed) William Robinson
Governor

West Island and Tussac Island in Reef Harbour, and Mile Island in Port Stephens are included in this Licence

Extension of Time. Station No 10 West Falkland

In accordance with the Proclamation of the 7th November 1868 I, William Cleaver Francis Robinson, Governor and Commander-in-Chief of the Falkland Islands and their Dependencies, do hereby extend the duration of the within Licence to the 16th July 1870, the Licensee having applied to me for such extension under date the 16th July 1869, and paid into the Colonial Treasury therefor the sum of one hundred and fifty pounds thirteen shillings and four pence sterling (£150.13.4).

In witness whereof I have hereunto set my hand at Government House Stanley, this 16th July 1869
(Sd) William Robinson
Governor

West Falkland
Lease No 1

By His Excellency William Cleaver Francis
Robinson Esquire, Governor and
Commander-in-Chief of the Falkland
Islands and their Dependencies &c &c

Whereas Edward Packe Esq holds a licence dated the 24th day of July 1867 to occupy a Station at Manybranch Harbour, bounded as follows: That is to say all that portion of land lying Eastward of a line drawn north by Compass from the head of the North Arm of Port Howard until it meets the West arm of Manybranch Harbour, as shown in the Official Chart of record (Containing 12,120 acres more or less) and has built a house upon it, and stocked it in the manner required by the Proclamation of the 24th June 1867: I the said Governor do hereby grant to the said Edward Packe Esq in accordance with the said Proclamation, and subject to all the conditions and limitations thereof a lease of the Station above described for the term of Twenty Years from the Date hereof, at the rent of Twenty Pounds four shillings (£20.4.0) a year payable in advance, subject to the conditions and reservations contained in the printed Crown Grants of Land in this Colony.

It is further a condition of this Lease that the said Edward Packe Esq shall make a declaration every six months of the number and description of Wild Cattle killed by him during the preceding six months and shall pay fees thereon to the Governor at the following rates:-

For every wild bull	4°/-.
For every animal killed for consumption	16°/-.

The said Edward Packe Esq to be at liberty to capture wild cattle for taming purposes free of charge subject only to the conditions that all cattle so captured shall be branded with a brand to be registered at the Government Office, and that a true and faithful description of such cattle so captured and branded as aforesaid shall be furnished to the Governor at the expiration of each six months. Lastly it is provided that if the said Edward Packe Esq shall fail to keep any of the conditions contained in this Lease, or in the Proclamation as aforesaid. This Lease shall be null and void.

In witness whereof I have hereunto set my hand and affixed the Seal of the Colony at Government House Stanley Falkland Islands this Twenty fourth day of July, One thousand eight hundred and Sixty eight.

(Signed) William Robinson
Governor

LS

This Lease was cancelled but an extension of Time granted instead. See 7 pages on.

WR

Licence to occupy a
Station at the "Estancia"
Port Salvador

By His Excellency William Cleaver
Francis Robinson Esquire Governor
and Commander in Chief of the
Falkland Islands and their
Dependencies &c &c &c

Whereas Charles C Turpin Esq has applied to me for a licence to occupy a Station on the South Eastern extremity of Port Salvador commonly known as the "Estancia", under the first clause of the Proclamation of the 4th April 1861, and has paid into the Colonial Treasury therefor the sum of Five Pounds. Now therefore I the said Governor do hereby in pursuance of the said Proclamation licence the said Charles C Turpin Esq to occupy a Station bounded as follows:- on the North by Station No 3 and the shores of Port Salvador, on the South by a line running East from the South Arm of Port Salvador 4 miles, and on the East by a line running North to Mount Vernet 1 $\frac{3}{4}$ miles.

In witness whereof I have hereunto set my hand at Government House Stanley Falkland Islands this Thirtieth day of July 1868.

(Signed)
William Robinson
Governor

Licence to occupy a Station
South of Stations No 36 & 42

By His Excellency William Cleaver
Francis Robinson Esquire Governor
and Commander in Chief of the
Falkland Islands and their
Dependencies &c &c &c

Whereas Robert Greenshields has applied to me for a Licence to occupy a Station North of San Carlos River and south of Stations No 36 and 42 under the first clause of the Proclamation of the 4th April 1861, and has paid into the Colonial Treasury therefor the sum of Five Pounds Sterling. Now, therefore I the said Governor do hereby in pursuance of the said Proclamation licence the said Robert Greenshields to occupy a Station bounded as follows: on the West by the East boundary of Station No 37, on the South by the River San Carlos, on the East by a line running North from a point $\frac{1}{2}$ a mile to the East of the 3rd Corral $\frac{3}{4}$ miles to the South boundary of Station No 42, and thence on the North by a line running West 3 $\frac{1}{2}$ miles along the Southern boundaries of Stations Nos. 42 and 36.

In witness whereof I have hereunto set my hand at Government House Stanley this Fourth day of August 1868.

(Signed)
William Robinson
Governor

Licence to occupy a Station
At "Piedra Sola" }

By His Excellency William Cleaver
Francis Robinson Esquire Governor
and Commander in Chief of the
Falkland Islands and their
Dependencies &c &c &c

Whereas James Greenshields has applied to me for a Licence to occupy a Station at "Piedra Sola" under the first clause of the Proclamation of the 4th April 1861, and has paid into the Colonial Treasury therefor the sum of Five Pounds Sterling. Now, therefore I the said Governor do hereby in pursuance of the said Proclamation licence the said James Greenshields to occupy a Station bounded as follows: on the South by a line running 6 $\frac{1}{4}$ miles from Piedra Sola to Bull Hill: on the South West **North East** by the boundary of Station No 9, on the West **East** by a line running North along the Government Reserve 4 miles from the West angle of Station No 9. Thence on the North by a line running West 4 miles to the North West **East** angle of the Station **No 48** in the occupation of Robert Greenshields on the West by the Eastern boundary of the Station **No 48** last referred to: and internally on the West, North, and East by the River San Carlos from a point $\frac{1}{2}$ a mile to the East of 3rd Corral to the Starting point at Piedra Sola.

In witness whereof I have hereunto set my hand at Government House Stanley this Fourth day of August 1868.

(Signed)

William Robinson
Governor

Licence to occupy
Weddell Island }

By His Excellency William Cleaver
Francis Robinson Esquire Governor
and Commander-in-Chief of the
Falkland Islands and their
Dependencies &c &c &c

Whereas F E Cobb Esq has applied to me for a licence to occupy Weddell Island under the Proclamation of the 24th June 1867, and has paid into the Colonial Treasury therefore the sum of Forty five Pounds Sterling. Now, therefore, I the said Governor do hereby in pursuance of the said Proclamation licence the said Fred E Cobb Esq to occupy the Island as aforesaid and the adjacent Islets known as "Penn Island", "Barclay Island" "Fox Island" "Quaker Island" "Low Island" and Hill Island and containing Fifty four thousand acres more or less.

In witness whereof I have hereunto set my hand at Government House Stanley this Seventh day of September 1868.

(Signed)

William Robinson
Governor

Licence to occupy a
Station South of No 9 10

By His Excellency William Cleaver
Francis Robinson Esquire Governor
and Commander in Chief of the
Falkland Islands and their
Dependencies &c &c &c

Whereas James Felton has applied to me for a Licence to occupy a Station South of Station No 10 under the first clause of the Proclamation of the 4th April 1861, and has paid into the Colonial Treasury therefor the Sum of Five Pounds Sterling. Now, therefore, I the said Governor, do hereby in pursuance of the said Proclamation, licence the said James Felton to occupy a Station bounded as follows:- on the West by a line running South East from Bull Hill in the direction of Mount Simon, 3 miles, on the South by a line running East; 4 ¼ miles, to the South West boundary of the Government Reserve, on the North East by the South West boundary of the Government Reserve; and on the North by the Southern boundary of Station No 10.

In witness whereof I have hereunto set my
hand at Government House Stanley this
28th day of September 1868.

(Signed)

William Robinson
Governor

Rental of Teal Creek
Rincon

The small Rincon lying South of Teal Creek, and which forms the North West End of the Government Reserve No 11, and contains about 600 acres more or less, is hereby rented to Mr James Felton at a rental of £1 per annum payable in advance; on condition the said James Felton shall not build on the said land or go to any such expense thereon, as would lead him to expect compensation should the Government find it necessary to resume possession of the same.

(Signed)

William Robinson
Governor

Government Office
Stanley, Falkland Islands
28th September 1868

Licence to occupy
Station at 3rd Corral

By His Excellency William Cleaver
Francis Robinson Esquire Governor
and Commander in Chief of the
Falkland Islands and their
Dependencies &c &c &c

Whereas John Bonner has applied to me for a licence to occupy a Station at the 3rd Corral, under the first clause of the Proclamation of the 4th April 1861, and has paid into the Colonial Treasury therefor the Sum of Five Pounds Sterling. Now, therefore, I the said Governor do hereby in pursuance of the said Proclamation licence the said John Bonner to occupy a Station bounded as follows:- on the West by a line running South Six 5 miles from 3rd Corral; from thence on the East, West and North by the San Carlos River to the starting point at 3rd Corral.

In witness whereof I have hereunto set my
hand at Government House Stanley this
27th day of September 1868.

(Sd)

William Robinson
Governor

A lease of this was not granted in consequence of the terms of the Proclamation not being complied with & no lease applied for within the year.

of Fanning
Island in Port San Carlos

Fanning Island in Port San Carlos is hereby rented to
Andrez Petaluga for grazing purposes at a rental of £1
per annum payable in advance.

(Signed)

William Robinson
Governor

Stanley, Falkland Islands
8th October 1868

Rental of
Tussac Island

Tussac Island in Port Egmont is hereby rented to Messrs
Bertrand and Switzer for Grazing purposes at a rental of £1
per annum payable in advance.

Signed)

William Robinson
Governor

Government Office
Stanley, Falkland Islands
(?) 27 October 1868

I hereby transfer this lease to W K Cameron
Alexander Pitaluga
31st May 1884
Signed in my presence
E Pakenbugh
Col: Secty 31st May 1884

Licence to occupy
Saunders Island

By His Excellency William Cleaver
Francis Robinson Esquire Governor
and Commander in Chief of the
Falkland Islands and their
Dependencies &c &c &c

Whereas Messrs Bertrand and Switzer have applied to me for a licence to occupy Saunders Island under the Proclamation of the 24th June 1867, and has paid into the Colonial Treasury therefore the sum of Seventeen Pounds ten shillings (£17.10.0). Now, therefore, I the said Governor do hereby in pursuance of the said Proclamation licence the said Messrs Bertrand and Switzer to occupy the Island as aforesaid and the adjacent Island known as Burnt Island, and containing in the whole 21,000 acres more or less. Provided that it shall be lawful for the Governor for the time being to resume possession at six months notice of such portion of the land in the neighbourhood of the old settlement at Port Egmont as may be required for any public purpose or for the formulation or protection of any settlement which may hereafter be established at that place.

In witness whereof I have hereunto set my
hand at Government House Stanley this ?
day of October 1868.

(Sd)

William Robinson
Governor

Licence to occupy a Station
at Johnson's Harbour

By His Excellency William Cleaver
Francis Robinson Esquire Governor
and Commander in Chief of the
Falkland Islands and their
Dependencies &c &c &c

Whereas W A Hilton has applied to me for a licence to occupy a Station at Johnson's Harbour under the first clause of the Proclamation of the 4th April 1861, and has paid into the Colonial Treasury therefor the Sum of Five Pounds Sterling. Now, therefore, I the said Governor do hereby in pursuance of the said Proclamation licence the said W A Hilton to occupy a Station bounded as follows:- on the North by a line drawn East from the head of Chabot Creek to Mount Brisbane. On the East by a line drawn South and by East from Mount Brisbane to the Sea. On the South by the Shores of Berkeley Sound and Johnson's Harbour to the starting point to the head of Chabot Creek.

In witness whereof I have hereunto set my
hand at Government House Stanley this
15th day of October 1868.

(Sd)

William Robinson
Governor

Licence to occupy a Station
at Eagle Point

By His Excellency William Cleaver
Francis Robinson Esquire Governor
and Commander in Chief of the
Falkland Islands and their
Dependencies &c &c &c

Whereas Timothy Robson has applied to me for a licence to occupy a Station at Eagle Point under the first clause of the Proclamation of the 4th April 1861, and has paid into the Colonial Treasury therefor the Sum of Five Pounds Sterling. Now, therefore I the said Governor do hereby in pursuance of the said Proclamation licence the said Timothy Robson to occupy a Station bounded as follows:- on the West by a line drawn South and by East from Mount Brisbane to the Sea. On the South and East by the Sea Shore. On the North by Volunteer Lagoon and on the North East by a line drawn North West from the head of Volunteer Lagoon to Mount Brisbane.

In witness whereof I have hereunto set my hand at Government House, Stanley, this 15th day of October 1868.

(Sd)

William Robinson
Governor

An Extension having herein granted by Gov Robinson the lease was not taken up till April.

Licence to occupy a Station
at Volunteer Point

By His Excellency William Cleaver
Francis Robinson Esquire Governor
and Commander in Chief of the
Falkland Islands and their
Dependencies &c &c &c

Whereas Thomas Aldridge has applied to me for a Licence to occupy a Station at Volunteer Point under the first clause of the Proclamation of the 4th April 1861, and has paid into the Colonial Treasury therefor the Sum of (£5) Five Pounds Sterling. Now, therefore, I the said Governor do hereby in pursuance of the said Proclamation licence the said Thomas Aldridge to occupy a Station bounded as follows:- on the North West by a line running North East from Mount Brisbane to the Sea at the Southern part of Cow Bay. On the North East by the Sea to Volunteer Point. On the South by the Volunteer Lagoon, and on the South West by a line running from the head of Volunteer Lagoon to Mount Brisbane; exclusive of those portions of the land comprised in this station on which Penguin Rookeries are now or may be hereafter situated, to which Rookeries Government and the inhabitants generally, having permission of the Government, are to be at all times allowed free access.

In witness whereof I have hereunto set my hand at Government House, Stanley, this 15th day of October 1868.

(Sd)

William Robinson
Governor

Licence to occupy a Station
at Manybranch Harbour
West Falkland Island

By His Excellency William Cleaver Francis
Robinson Esquire, Governor and
Commander-in-Chief of the Falkland
Islands and their Dependencies &c &c

Whereas Edward Packe Esquire has occupied a Station at Manybranch Harbour for twelve months under the Proclamation of the 24th June 1867, and is now desirous of obtaining an extension of the period of occupation provided for by the Proclamation of the 7th November 1868. Now, therefore, I the said Governor, do hereby in pursuant of the said Proclamations of the 24th June 1867 and 7th November 1868, license the said Edward Packe Esq (he having this day paid into the Colonial Treasury the Sum of (£20.4.0) Twenty Pounds four shillings to occupy, for twelve months from the date hereof, a Station bounded as follows: that is to say, all that portion of Land lying Eastward of a line drawn north by Compass from the head of the North Arm of Port Howard, until it meets the West Arm of Manybranch Harbour and containing 12,120 acres more or less; on condition that the said Edward Packe Esq shall make a declaration every six months of the number and description of Wild Cattle killed by him during the preceding six months and shall pay fees thereon to the Colonial Secretary at the following rates:-

For every wild bull	4°/-.
For every animal killed for consumption	16°/-.

The said Edward Packe Esq to be at liberty to capture wild cattle for taming purposes free

of charge, subject only to the conditions that all cattle so captured shall be branded with a brand to be registered in the Office of the Colonial Secretary, and that a true and faithful description of such cattle captured and branded as aforesaid shall be furnished to the Governor, at the expiration of each six months.

In witness whereof I have hereunto set my hand at Government House Stanley Falkland Islands this 23rd day of November 1868.

(Sd)

William Robinson
Governor

West Falkland
Lease No 2

By His Excellency William Cleaver Francis
Robinson Esquire, Governor and
Commander-in-Chief in and over the
Falkland Islands and their Dependencies
&c &c &c

Whereas James L Waldron Esquire holds a Licence dated the 15th day of November 1867 to occupy a district bounded as follows:- that is to say on the North by a line running four and a quarter miles from the head of the South Arm of White Rock Bay through the North Shoulder of Mount Rosalie to the Sea at the East End of Port Purvis. On the North West by the shores of Port Purvis, Pebble Sound, and River Harbour (including River Island). On the West by a line running North East four and a quarter miles from the North East Shoulder of Mount Edgeworth to the Sea at River Harbour. On the South West by Stations 6 and 2 to the Sea; thence by the sea to the head of the North Arm of Port Howard. On the Eastward by a line running from the head of the North Arm of Port Howard five miles to the Head of the West Arm of Manybranch Harbour thence by the Sea to the starting point at the head of the South Arm of White Rock Bay and containing Eighty Seven thousand acres (87,000) more or less; as shown in the Official Chart of record and has built a house upon it, and stocked it in the manner required by the Proclamation of the 24th June 1867:- I the said Governor do hereby grant to the Said James L Waldron Esquire in accordance with the said Proclamation, subject to all the conditions and limitations thereof a lease of the district above mentioned for the term of Twenty Years

permission to kill and
out not elsewhere.
William Robinson
Governor

from the date hereof at the rent of One hundred and forty five Pounds Sterling (£145) a year payable in advance, subject to the conditions and reservations contained in the printed Crown Grants of Land in this Colony.

It is further a condition of this Lease that the said James L Waldron Esquire shall make a declaration every six months of the number and description of Wild Cattle killed by him during the preceding six months and shall pay fees thereon to the Governor at the following rates:-

- For every wild bull 4°/-.
- For every animal killed } 16°/-.
- for consumption }

The said James L Waldron Esquire to be at liberty to capture Wild Cattle for taming purposes free of charge subject to the conditions that all cattle so captured shall be branded with a brand to be registered at the Government Office, and that a true and faithful description of such cattle so captured and branded as aforesaid shall be furnished to the Governor at the expiration of each six months. Lastly it is provided that if the said James L Waldron Esquire shall fail to keep any of the conditions contained in this Lease, or in the Proclamation as aforesaid this Lease shall be null and void.

LS

In witness whereof I have hereunto set my hand and affixed the Seal of the Colony at Government House, Stanley, this Sixteenth day of November One thousand eight hundred and Sixty eight.

Licence to occupy Station No 9
West Falkland

By His Excellency William Cleaver Francis Robinson
Esquire, Governor and Commander in Chief of the
Falkland Islands and their Dependencies &c &c &c

Whereas C H Williams Esquire has applied to me to occupy land on the West Falkland under the Proclamation of the 24th June 1867, and has paid into the Colonial Treasury therefor the sum of Fifty Eight pounds seventeen shillings and four pence (£58.17.4). Now therefore I the said Governor do hereby in pursuance of the Said Proclamation licence the said C H Williams Esquire to occupy a district bounded as follows:- that is to say, on the West by a line running North 6 $\frac{3}{4}$ miles from the North head of the North West Arm of Port Albemarle to the head of the East Arm of Double Creek in Port Richards (being the East boundary of Station No 10) Thence by the Shores of Double Creek and Port Richards to the head of Port Richards; Thence on the North East by the South West shores of the Lake or Lakes running from the head of Port Richards to the head of Port Edgar Thence on the East, North East, East South and South West by the Sea Shores of Port Edgar, Falkland Sound and Port Albemarle to the Starting point at the head of the North West Arm of Port Albemarle and containing Seventy thousand Six hundred and forty acres more or less, on condition that the said C H Williams Esq shall make a declaration every six months of the number and description of Wild Cattle killed by him during the preceding six months and shall pay fees

thereon to the Colonial Secretary at the following rates:-

For every wild bull	4°/-.
For every animal killed for consumption	16°/-.

The said C H Williams Esq to be at liberty to capture Wild Cattle for taming purposes free of charge subject only to the conditions that all cattle so captured shall be branded with a brand to be registered in the office of the Colonial Secretary and that a true and faithful description of such cattle captured, and branded as aforesaid, shall be furnished to the Governor at the expiration of each six months.

In witness whereof I have hereunto set my hand
at Government House, Stanley, this Fifteenth day
of January, 1869.

(Signed) William Robinson
Governor

Memo: For reasons stated in the correspondence between HE the Governor and Mr Williams of the 5th and 6th of Aug last, rent on occupation money under this licence has been suspended until 15th Feb 1872 when Mr Williams will be entitled to a new licence under the Amalgamation Ordinance of 1870 for one year.

(Sd) G D'Arcy

Weddell Island is reserved to Mr Williams without payment of rent in pursuance of my letter of 6th Aug last till 15 Feb 1872 when he will take up his licence & commence to pay for occupation.

(sd) G D'Arcy

Lease of
the

Government Slaughter House

This Lease made the 1st day of December 1868. Between H E William Cleaver Francis Robinson Esquire Governor and Commander in Chief of the Falkland Islands of the one part and Frederick Cobb Esquire Colonial Manager of the Falkland Islands Company of the other part: Witnesseth that the Government Slaughter House and Corral Eastward of Stanley is leased to the said Company for the term of 3 Years from this date at the Yearly Rent of £20 payable half yearly. Provided that this Lease may be determined at any period of the said term by either party giving to the other Six Calendar months previous notice in writing of his intention to do so, and it is hereby agreed that the Government shall not be called upon to make any outlay in the repair of the Said premises at any time during the continuancy of the Lease. And also that the Company shall as far as practicable keep the same in a reasonable wholesome state to the satisfaction of the Governors.

As witness the hands of the said parties the day and year first above written:

William Robinson
Governor

Fredk E Cobb
Colonial Manager FICo

Licence to occupy Station
at Cow Bay

By His Excellency William Cleaver
Francis Robinson Esquire Governor
and Commander in Chief of the
Falkland Islands and their
Dependencies &c &c &c

Whereas Robert Clethero has applied to me for a Licence to occupy a Station at Cow Bay under the first clause of the Proclamation of the 4th April 1861, and has paid into the Colonial Treasury therefor the Sum of £5. Now, therefore, I the said Governor do hereby in pursuance of the said Proclamation licence the said Robert Clethero to occupy a Station bounded as follows:- on the North by the South boundary of No 43. On the North West by a line running South West 4 $\frac{3}{4}$ miles from the South West angle of No 43 to the head of Chabot Creek. On the South by the North boundary of the Station at Johnsons Harbour in the Occupation of W A Hilton. On the South East by the North West boundary of the Station at Volunteer Point in the occupation of Thomas Aldridge; and on the North East by the Shores of Cow Bay.

In witness whereof I have hereunto set my hand at Government House, Stanley this 2nd day of April 1869.

(Sd)
William Robinson
Governor

Lease No 3
West Falklands

Occupation Number No 8

By His Excellency William Cleaver Francis
Robinson Esquire, Governor and
Commander-in-Chief in and over the
Falkland Islands and their Dependencies
&c &c &c

Whereas Messrs Bertrand and Switzer hold a Licence dated the 21st day of April 1869 to occupy a Station bounded as follows:- that is to say on the South East by Stations Nos. 6 and 7 from Teal River to River Harbour. Thence on the North and North East by the Shores of River Harbour, Rock Harbour, Port Egmont and Byron Sound to Hope Point. Thence on the West and South West by the Shores of Port North, King George's Bay and Christmas Harbour to the Starting point at Teal River, and containing 171,120 acres more or less, as shown in the official chart of record, and has built a House upon it; and stocked it in the manner required by the Proclamation of the 24th June 1867. I the said Governor, do hereby grant to the said Messrs Bertrand and Switzer in accordance with the said Proclamation and subject to all the conditions and limitations thereof a Lease of the District above mentioned for the Term of Twenty Years from the date hereof at the Rent of (£285.4.0) Two hundred and Eighty five Pounds four shillings Sterling a Year payable in advance subject to the conditions and reservations contained in the printed Crown Grants of land in this Colony.

It is further a condition of this lease that the said Messrs Bertrand and Switzer, who are hereby authorized to kill and capture Wild

Cattle within the limits of the said Station No 3 but not elsewhere, shall make a declaration every six months of the number and description of Wild Cattle killed by them during the preceding six months and shall pay fees thereon to the Governor at the following rates:-

For every wild bull	4°/-.
For every animal killed for consumption	16°/-.

The said Bertrand & Switzer to be at liberty to capture wild cattle for taming purposes within the limits as aforesaid free of charge subject to the conditions that all cattle so captured shall be branded with a brand to be registered at the Government Office, and that a true and faithful description of such cattle captured and branded as aforesaid shall be furnished to the Governor at the expiration of each six months.

Lastly, it is provided that, if the said Messrs Bertrand & Switzer shall fail to keep any of the conditions contained in this Lease or in the Proclamation as aforesaid this Lease shall be null and void.

In witness whereof I have hereunto set my hand and affixed the Seal of the Colony at Government House, Stanley, this Twenty first day of April, One thousand Eight hundred and sixty nine.

(Sd) William Robinson
Governor

Lease 44

By His Excellency William Cleaver Francis Robinson Esquire Governor and Commander-in-Chief of the Falkland Islands and their Dependencies &c &c &c

Whereas the Falkland Islands Company hold a Licence dated 6th of June 1868 to occupy a Station west of Station No 38, and bounded as follows:- On the East by a Station in the occupation of the Falkland Islands Company West of Bluff Cove, on the North by a line running west 5 miles, on the West by a line running South 2 ¼ miles, and on the South by Station Nos. 17 & 18 five miles, as shown in the Chart of the Colony in the Office of the Surveyor General, and has built a house upon it and has stocked it in the manner required by the Proclamation dated 4th April 1861:- I the said Governor do hereby grant to the said Falkland Islands Company in accordance with the said Proclamation, and subject to all the Conditions and limitations thereof, a Lease of the Station above described for the term of Ten Years from the date hereof at the Rent of ten Pounds a year payable in advance, provided that if the said Falkland Islands Company shall fail to keep any of the conditions contained in the said Proclamation this Lease shall be null and void.

In witness whereof I have hereunto set my hand and affixed the Seal of the Colony at Government House, Stanley, this sixth day of June One thousand Eight hundred and sixty nine.

(Sd) William Robinson
Governor

Lease 45

By His Excellency William Cleaver Francis Robinson Esquire Governor and Commander-in-Chief of the Falkland Islands and their Dependencies &c &c &c

Whereas Andrez Petaluga holds a licence dated 6th day of July 1868, to occupy a Station at Elephant Creek, and bounded as follows:- on the North by the Sea from Little Limpet Creek to the outlet of Lorenzo Lagoon. On the East by a line from the outlet aforesaid drawn South 3 miles to the head of Lorenzo Lagoon. On the South by a line drawn West from the head of Lorenzo Lagoon 2 miles to the head of Elephant Creek, and thence from the North Shore of Elephant Creek to the boundary of Station No 40; and on the west by Station No 40 to the starting point on the Sea Shore, as shown in the Chart of the Colony in the Office of the Surveyor General, and has built a house upon it and has stocked it in the manner required by the Proclamation dated 4th April 1861:- I the said Governor do hereby grant to the said Andrez Petaluga in accordance with the said Proclamation, and subject to all the Conditions and limitations thereof a Lease of the Station above described for the term of Ten Years from the date hereof, at the Rent of Ten Pounds a Year payable in advance provided that if the said Andrez Petaluga shall fail to keep any of the conditions contained in the said Proclamation this Lease shall be null and void.

In witness whereof I have hereunto set my hand and affixed the Seal of the Colony at Government House, Stanley, this sixth day of July One thousand Eight hundred and sixty nine.

(Sd) William Robinson
Governor

Licence to occupy Station
at Salt Lagoon

No 53

By His Excellency William Cleaver Francis Robinson Esquire Governor and Commander in Chief of the Falkland Islands and their Dependencies &c &c &c

Whereas Alexander Petaluga has applied to me for a Licence to occupy a Station **Section 53** at Salt Lagoon under the first clause of the Proclamation of the 4th April 1861, and has paid into the Colonial Treasury, therefor, the Sum of Five Pounds Sterling. Now, therefore, I the said Governor, do hereby in pursuance of the said Proclamation, licence the said Alexander Petaluga to occupy a Station bounded as follows:- on the North by the Sea from Station 41 to 45; on the West by Station 45; on the South by a line running East 5 miles from the South East Angle of Station 45 to the South West Angle of Station 41 and on the East by Station 41.

In witness whereof I have hereunto set my hand at Government House, Stanley this 6th day of July 1869.

(Sd)
William Robinson
Governor

Lease 46

By His Excellency William Cleaver Francis Robinson Esquire Governor and Commander-in-Chief of the Falkland Islands and their Dependencies &c &c &c

Whereas Charles C Turpin Esq holds a licence dated 30th July 1868, to occupy a Station on the South Eastern extremity of Port Salvador commonly known as the "Estancia" and bounded as follows:- on the North by Station No 3 and the shores of Port Salvador, on the West and South West by the Shores of Port Salvador, on the South by a line running East from the South Arm of Port Salvador 4 miles, and on the East by a line running North to Mount Vernet 1 $\frac{3}{4}$ miles, as shown in the Chart of the Colony in the Office of the Surveyor General, and has built a house upon it and has stocked it in the manner required by the Proclamation dated 4th April 1861:- I the said Governor do hereby grant to the said Charles C Turpin Esq in accordance with the said Proclamation and subject to all the Conditions and limitations thereof a Lease of the Station above described for the term of Ten Years from the date hereof, at the Rent of Ten Pounds a Year payable in advance provided that if the said Charles C Turpin Esq shall fail to keep any of the conditions contained in the said Proclamation this Lease shall be null and void.

In witness whereof I have hereunto set my hand and affixed the Seal of the Colony at Government House, Stanley, this thirtieth day of July one thousand Eight hundred and sixty nine.

(Sd) William Robinson
Governor

Lease 47 "Piedra Sola"

By His Excellency William Cleaver Francis Robinson Esquire Governor and Commander-in-Chief of the Falkland Islands and their Dependencies &c &c &c

Whereas James Greenshields holds a Licence to occupy a Station at "Piedra Sola" and bounded as follows:- on the South by a line running 6 ¼ miles from "Piedra Sola" to Bull Hill. on the South West **North East** by the boundary of Station No 9, on the West **East** by a line running North along the Government Reserve 4 miles from the West angle of Station No 9. Thence on the North by a line running West 4 miles to the North West **East** angle of the Station **No 48** in the occupation of Robert Greenshields. On the West by the Eastern boundary of the **said Station No 48** last referred to: and internally on the West, North, and East by the River San Carlos from a point half a mile to the East of 3rd Corral to the Starting point at "Piedra Sola", as shown in the Chart of the Colony in the Office of the Surveyor General, and has built a house upon it and has stocked it in the manner required by the Proclamation dated 47th April 1861. I the said Governor do hereby grant to the said James Greenshields in accordance with the said Proclamation and subject to all the Conditions and limitations thereof a Lease of the Station above described for the term of Ten Years from the date hereof, at the Rent of Ten Pounds a Year payable in advance; provided that if the said James Greenshields shall fail to keep any of the conditions contained in the said Proclamation this Lease shall be null and void.

In witness whereof I have hereunto set my hand and affixed the Seal of the Colony at Government House, Stanley, Falkland Islands this Fourth day of August one thousand Eight hundred and Sixty nine.

(Sd) William Robinson
Governor

Lease 48 North of
San Carlos River

or South of Stations
42 & 36

By His Excellency William Cleaver Francis Robinson Esquire Governor and Commander in Chief of the Falkland Islands and their Dependencies &c &c &c

Whereas Robert Greenshields holds a Licence to occupy a Station North of San Carlos River and South of Stations Nos. 36 and 42, and bounded as follows:- on the west by the East boundary of Station No 37, on the South by the River San Carlos, on the East by a line running North from a point ½ a mile to the East of the 3rd Corral ¾ miles to the South boundary of Station No 42, and thence on the North by a line running West 3 ½ miles along the Southern boundaries of Stations Nos. 42 and 36, as shown in the Chart of the Colony in the Office of the Surveyor General, and has built a house upon it and has stocked it in the manner required by the Proclamation dated 4th April 1861:- I the said Governor do hereby grant to the said Robert Greenshields in accordance with the said Proclamation and subject to all the Conditions and limitations thereof a Lease of the Station above described, for the term of Ten Years from the date hereof at the Rent of Ten Pounds a Year payable in advance. Provided that if the said Robert Greenshields shall fail to keep any of the conditions contained in the said Proclamation this Lease shall be null and void.

In witness whereof I have hereunto set my hand and affixed the Seal of the Colony at Government House, Stanley, this Fourth day of August One thousand Eight hundred and sixty nine. (Sd) William Robinson
Governor

Lease 49

By His Excellency William Cleaver Francis Robinson Esquire Governor and Commander in Chief of the Falkland Islands and their Dependencies &c &c &c

Whereas James Felton holds a Licence dated 28th September 1868, to Occupy a Station South of Station No 10, and bounded as follows:- on the West by a line running South East from Bull Hill in the direction of Mount Simon 3 miles, on the South by a line running East 4¼ miles to the South West boundary of the Government Reserve, on the North East by the South West boundary of the Government Reserve, and on the North by the Southern boundary of Station No 10, containing in all six thousand acres as shown in the Chart of the Colony in the Office of the Surveyor General, and has built a house upon it and has stocked it in the manner required by the Proclamation dated 4th April 1861.

Now I the said Governor do hereby grant to the said James Felton in accordance with the said Proclamation and subject to all the conditions and limitations thereof a Lease of the Station above described for the term of ten years from the date hereof at the rent of Ten Pounds a year payable in advance. Provided that if the said James Felton shall fail to keep any of the conditions contained in the said Proclamation this Lease shall be null and void.

In witness whereof I have hereunto set my hand and affixed the Seal of the Colony at Government House, Stanley, Falkland Islands this Fifth day of October One thousand Eight hundred and sixty nine.

(Signed)

William Robinson
Governor

LS

By His Excellency William Cleaver Francis Robinson Esquire Governor and Commander-in-Chief in and over the Falkland Islands and their Dependencies

Transferred to Rev C Bull. Revd C Bull transfers to Messrs Timothy Robson & T Sharp

Whereas William A Hilton holds a Licence dated 15th October 1868, to occupy a station at Johnson's Harbour and bounded as follows:- on the North by a line drawn East from the head of Chabot Creek, to Mount Brisbane. On the East by a line drawn South and by East from Mount Brisbane to the Sea. On the South by the Shores of Berkeley Sound and Johnson's Harbour to the starting point to the head of Chabot Creek and containing in all six thousand acres as shown in the Chart of the Colony in the Office of the Surveyor General and has built a house upon it and has stocked it in the manner required by the Proclamation dated 4th April 1861.

Now I the said Governor do hereby grant to the said William A Hilton in accordance with the said Proclamation, and subject to all the conditions and limitations thereof a Lease of the Station above described for the term of Ten Years from the date hereof at the rent of Ten Pounds a year payable in advance. Provided that if the said William A Hilton shall fail to keep any of the conditions contained in the said Proclamation this Lease shall be null and void.

In witness whereof I have hereunto set my hand and affixed the Seal of the Colony at Government House, Stanley, Falkland Islands this 13th day of October One thousand eight hundred and sixty nine.

(Signed)

William Robinson
Governor

LS

West Falkland No 4

By His Excellency William Cleaver Francis Robinson
Esquire Governor and Commander in Chief in and over the Falkland Islands and
their Dependencies &c &c

Whereas Edward Packe Esquire holds a Licence dated the 23rd day of November 1868 to occupy a Station at Manybranch Harbour and bounded as follows:- that is to say, all that portion of land lying Eastward of a line drawn North by compass from the head of the North Arm of Port Howard, until it meets the West Arm of Manybranch Harbour, and containing Twelve thousand one hundred and twenty acres more or less, as shown in the Official chart of Record, and has built a House upon it and stocked it in the manner required by the Proclamation of the 24th June 1867:- I the said Governor, do hereby grant to the said Edward Packe Esquire in accordance with the said Proclamation and subject to all the conditions and limitations thereof a Lease of the district above mentioned for the Term of Twenty Years from the date hereof at the Rent of Twenty Pounds four shillings Sterling (£20.4.0) a year payable in advance subject to the conditions and reservations contained in the printed Crown Grants of land in this Colony

It is further a condition of this lease that the said Edward Packe Esquire who is hereby authorised to kill and capture Wild Cattle within the limits of the said Station, but not elsewhere, shall make a declaration every six months of the number and description of Wild Cattle killed by him during the preceding six months and shall pay fees thereon to the Governor at the following rates:-

For every wild bull	4/-.
For every animal killed for consumption	16/-.

The said Edward Packe Esquire to be at liberty to capture Wild Cattle for taming purposes within the limits as aforesaid free of charge subject to the conditions that all cattle so captured shall be branded with a brand to be registered at the Government Office, and that a true and faithful description of such cattle captured and branded as aforesaid shall be furnished to the Governor at the expiration of each six months.

Lastly, it is provided that, if the said Edward Packe Esquire shall fail to keep any of the conditions contained in this

Lease or in the Proclamation as aforesaid this Lease shall be null and void.

In witness whereof I have hereunto set my hand and affixed the Seal of the Colony at Government House, Stanley this Twenty third day of November One thousand eight hundred and sixty nine.

(Signed) William Robinson
Governor

Licence to occupy a Station
South of Lorenzo Lagoon

By His Excellency William Cleaver
Francis Robinson Esquire Governor and
Commander in Chief of the Falkland
Islands and their Dependencies &c
&c &c

Whereas Thomas Greenshields has applied to me for a Licence to occupy a Station South of Lorenzo Lagoon under the Proclamation of the 24th June 1867, and has paid into the Colonial Treasury therefor, the Sum of Five Pounds Sterling (£5.0.0). Now therefore I the said Governor do hereby in pursuance of the said Proclamation, Licence the said Thomas Greenshields to Occupy the Station South of Lorenzo Lagoon bounded as follows: on the North by the South boundary of Stations 45 and one at Lorenzo Lagoon, in the occupation of Andrez Petaluga, on the West by the East boundary of Station 42. On the South by a line drawn East from South East angle of Station 42 2³/₄ miles to the edge of the Government Reserve. On the S E by the edge of the Government Reserve 1³/₄ miles and thence on the East by a line drawn North 4 miles to the salt water at the head of Salt Lagoon.

In witness whereof I have hereunto set my
hand at Government House Stanley this 18th
day of December 1869.

(Signed) William Robinson
Governor

Licence to occupy a
Station South of 41

By His Excellency William Cleaver
Francis Robinson Esquire Governor
and Commander in Chief of the
Falkland Islands and their
Dependencies &c &c &c

Whereas Robert Greenshields has applied to me for a licence to occupy a Station South of Station 41 under the Proclamation of the 24th January 1867, and has paid into the Colonial Treasury therefore the sum of Five Pounds sterling (£5.0.0). Now therefore I the said Governor do hereby in pursuance of the said Proclamation Licence the said Robert Greenshields to occupy a Station South of the Station 41 bounded as follows:-

In the west by the East boundary of a Station in the Occupation of Thomas Greenshields lying East of 42. On the North by Salt Lagoon and the South boundary of 41. On the East by a line running South from the South East Angle of Station 41 to Port Salvador, and the South by the shores of Port Salvador, and the edge of Government reserve 5 1/8 miles to the boundary of the station occupied by Thomas Greenshields.

In witness whereof I have hereunto set my
hand at Government House, Stanley this
18th of December 1869.

(Signed)
William Robinson
Governor

Leases granted in Dec 1869 to Ed Packe & Mr Scott are
inserted further on vide page 241 and 243.

Lease 51

By His Excellency William Cleaver Francis
Robinson Esquire Governor and Commander in Chief
of the Falkland Islands and their Dependencies

Whereas Thomas Aldridge holds a Licence dated 15th October 1868, to Occupy a station at "Volunteer Point" and bounded as follows: on the North West by a line running North East from Mount Brisbane to the Sea at the Southern part of Cow Bay. On the North East by the Sea to Volunteer Point. On the South by the Volunteer Lagoon, and on the South West by a line running from the head of Volunteer Lagoon to Mount Brisbane; exclusive of those portions of the land comprised in this station on which Penguin Rookeries are now or may be hereafter situated, to which Rookeries Government and the inhabitants generally, having permission of the Government, are to be at all times allowed free access:- and containing in all six thousand acres more or less as shown in the Chart of the Colony in the Office of the Surveyor General, and has built a house upon it and has stocked it in the manner required by the Proclamation dated 4th April 1861. Now I the said Governor do hereby grant to the said Thomas Aldridge in accordance with the said Proclamation and subject to all the conditions and limitations thereof a Lease of the Station above described for the term of ten years from the date hereof at the rent of Ten Pounds a year payable in advance. Provided that the said Thomas Aldridge shall fail to keep any of the conditions contained in the said Proclamation this Lease shall be null and void.

In witness whereof I have hereunto set my hand and affixed the
Seal of the Colony at Government House, Stanley, Falkland Islands
this Twenty second day of December One thousand Eight hundred
and sixty nine.

(Signed) William Robinson
Governor

Transferred to T Sharpe

**West Falkland
Lease No 5**

**Former occupation
Number No 6**

By His Excellency William Cleaver Francis
Robinson Esquire Governor and Commander in
Chief in and over the Falkland Islands and their
Dependencies

&c &c &c

Whereas James McClymont Esquire holds a Licence dated the 5th day of February 1868 to Occupy land on the West Falkland and bounded as follows: that is to say, on the North East by a line running North West and by West 11½ miles from Mount Maria to North East shoulder of Mount Edgeworth. On the North west by a line running South West and by South 6¾ miles to the South East shoulder of Mount Robinson, then by a line running South West and by West 6¼ miles to Shallow Bay. On the South West by Chartres Rover and Stations Nos. 5 and 4 now in the occupation of Ed Packe and Ed H Scott, to the sea. On the South East by Falkland Sound to Hill Gap 3¾ miles and Station No 2 now in the occupation of Messrs Stickney and Baillon, to starting point at Mount Maria, containing less allowance for mountains 100,000 acres more or less:- as shown in the Official chart of Record, and has built a House upon it and stocked it in the manner required by the Proclamation of the 24th June 1867. I the said Governor, do hereby grant to the said James McClymont Esquire in accordance with the said Proclamation and subject to all the conditions and limitations thereof a Lease of the district above described for the term of Twenty Years from the date hereof at the Rent of One hundred and sixty Pounds thirteen shillings and four pence Sterling (£160.13.4) a year payable in advance, subject to the conditions and reservations contained in the printed Crown Grants of land in this Colony. It is further a condition of this Lease that the said James McClymont Esquire who is hereby authorised to kill and capture wild cattle within the limits of the said station but not elsewhere shall make a declaration every six months, of the number and description of wild cattle killed by him during the preceding six months and shall pay fees thereon to the Governor at the following rates. For every wild bull 4/- . For every animal killed for consumption 16/- . The said James McClymont Esquire to be at liberty to capture wild cattle for taming purposes within the limits as aforesaid free of charge subject to the conditions

that all cattle so captured shall be branded with a brand to be registered at the Government Office, and that a true and faithful description of such cattle captured and branded as aforesaid shall be furnished to the Governor at the expiration of each six months.

Lastly, it is provided that, if the said James McClymont Esquire shall fail to keep any of the conditions contained in this Lease or in the Proclamation as aforesaid this Lease shall be null and void.

LS

In witness whereof I have hereunto set my hand and affixed the Seal of the Colony at Government House, Stanley this Twenty third day of November One thousand eight hundred and sixty nine.

(Signed)

William Robinson
Governor

Station S W of
Government Reserve No 2

By His Excellency William Cleaver
Francis Robinson Esquire Governor
and Commander in-Chief of the
Falkland Islands and their
Dependencies &c &c &c

Whereas James Felton has applied to me for a licence to occupy a Station South West of Government Reserve No 12, under the first clause of the Proclamation of the 4th April 1861; and has paid into the Colonial Treasury thereof the sum of Five Pounds sterling. Now therefore I the said Governor do hereby in pursuance of the said Proclamation licence the said James Felton to occupy a Station bounded as follows:

On the South East by a line drawn North East four miles from the North East Angle of Station No 44, in the Occupation of the Falkland Islands Company to the South Angle of the Government Reserve No 12; thence on the North East by the South West boundary of the said reserve 3 ½ miles; thence on the North West by a line running South West four miles; and thence to the South West by a line running 3 ½ miles, to the starting point at the North East Angle of Station No 44 as aforesaid; and containing 6000 acres more or less.

In witness whereof I have hereunto set my hand at Government House, Stanley in the Falkland Islands this Twenty second day of February 1870.

(Signed)

William Robinson
Governor

Licence to Occupy a Station }
At MacBrides Head }

By His Excellency William Cleaver Francis
Robinson Esquire Governor and
Commander in Chief of the Falkland
Islands and their Dependencies &c

Whereas Andrez Petaluga has applied to me for a licence to occupy a Station at MacBrides Head under the Proclamation of the 5th April 1861, and has paid into the Colonial Treasury therefore the sum of Five Pounds Sterling. Now therefore I the said Governor do hereby in pursuance of the said Proclamation licence the said Andrez Petaluga to occupy a Station at MacBrides Head and bounded as follows:

On the East by the West boundary of Station No 43 running 3 miles South from the sea and MacBrides Head.

On the South East by a line drawn 4 miles South West by West.

On the West by a line drawn 3 miles North to the sea, and thence on the North by the sea to the starting point at the North West angle of Station No 43, as aforesaid.

In witness whereof I have hereunto set my hand at Government House, Stanley Falkland Islands this 26th day of February 1870.

(Signed)

William Robinson
Governor

West Falkland**Lease No 6**

Former Occupation
Number No 5

By His Excellency William Cleaver
Francis Robinson Esquire Governor and
Commander in Chief in and over the
Falkland Islands and their
Dependencies &c &c &c

Whereas Edward Packe Esquire holds a Licence dated the 24th day of December 1867 to occupy land on the West Falkland Island and bounded as follows:- that is to say: On the West by a line running in a South Easterly direction from Port Philomel through Mount Philomel nine and a half miles. On the South East by the South West Arm of the Chartres River. On the North East by the Chartres River and Christmas Harbour. On the North by King George's Bay to Dunnose Head, and on the South West and South by Queen Charlotte's Bay, and Port Philomel to the starting point, and containing Fifty eight thousand two hundred acres more or less, as shown in the Official chart of Record, and has built a House upon it and stocked it in the manner required by the Proclamation of the 24th June 1867:- I the said Governor do hereby grant to the said Edward Packe Esquire in accordance with the said Proclamation and subject to all the conditions and limitations thereof a Lease of the district above described for the Term of Twenty Years from the date hereof at the Rent of Ninety seven (£97.) a year payable in advance subject to the conditions and reservations contained in the printed Crown Grants of land in this Colony. It is further a condition of this Lease that the said Edward Packe Esquire who is hereby authorised to kill and capture Wild Cattle within the limits of the said Station but not elsewhere shall make a declaration every six months of the number and description of Wild Cattle killed by him during the preceding six months and shall pay fees thereon to the Governor at the following rates:-

For every wild bull	4°/-.
For every animal killed for consumption	16°/-.

The said Edward Packe Esquire to be at liberty to capture Wild Cattle for taming purposes within the limits as aforesaid free of charge

subject to the conditions that all cattle so captured shall be branded with a brand to be registered at the Government Office, and that a true and faithful description of such cattle captured and branded as aforesaid shall be furnished to the Governor at the expiration of each six months.

Lastly, it is provided that, if the said Edward Packe Esquire shall fail to keep any of the conditions contained in this Lease or in the Proclamation as aforesaid this Lease shall be null and void.

In witness whereof I have hereunto set my hand and affixed the Seal of the Colony at Government House, Stanley this Twenty fourth day of December One thousand eight hundred and sixty nine.

(Signed)

William Robinson
Governor

**West Falkland
Lease No 7**

Former Occupation
Number No 4

By His Excellency William Cleaver
Francis Robinson Esquire Governor and
Commander-in-Chief in and over the
Falkland Islands and their
Dependencies &c &c

Whereas Edward H Scott Esquire holds a Licence dated 24th day of December 1867 to occupy land on the West Falkland Island and bounded as follows:- that is to say: On the North West by a line running North East from the North Arm of Fox Bay eight and a quarter miles. On the North East by a line running South East seven miles to the sea. On the South East by Falkland Sound, and on the South by Fox Bay to the starting point, and containing less allowance for water Forty thousand eight hundred acres (40,800) more or less, as shown in the Official chart of Record, and has built a House upon it, and stocked it in the manner required by the Proclamation of the 24th June 1867. I the said Governor do hereby grant to the said Edward H Scott Esquire in accordance with the said Proclamation and subject to all the conditions and limitations thereof a Lease of the district above described for the Term of Twenty Years from the date hereof at the Rent of Sixty eight Pounds (£68.) a year payable in advance, subject to the conditions and reservations contained in the printed Crown Grants of land in this Colony. It is further a condition of this Lease that the said Edward H Scott Esquire, who is hereby authorised to kill and capture Wild Cattle within the limits of the said Station but not elsewhere shall make a declaration every six months of the number and description of Wild Cattle killed by him during the preceding six months and shall pay fees thereon to the Governor at the following rates:-

For every wild bull 4°/-.

For every animal killed

for consumption 16°/-.

The said Edward H Scott Esquire to be at liberty to capture Wild Cattle for taming purposes within the limits aforesaid

free of charge subject to the conditions that all cattle so captured shall be branded with a brand to be registered at the Government Office, and that a true and faithful description of such cattle so captured and branded as aforesaid shall be furnished to the Governor at the expiration of each six months.

Lastly, it is provided that if the said Edward H Scott Esquire shall fail to keep any of the conditions contained in this Lease or in the Proclamation aforesaid this Lease shall be null and void.

In witness whereof I have hereunto set my hand and affixed the Seal of the Colony at Government House, Stanley this Twenty fourth day of December One thousand eight hundred and sixty nine.

(Signed)

William Robinson
Governor

**West Falkland
Lease No 8**

Former Occupation
Number No 3

By His Excellency William Cleaver
Francis Robinson Esquire Governor and
Commander-in-Chief in and over the
Falkland Islands and their
Dependencies &c &c

Whereas Messrs Baillon and Stickney hold a Licence dated 8th day of February 1868 to occupy land on the West Falkland and bounded as follows, that is to say:- on the South East by a line running North East from the North Arm of Fox Bay eight and a half miles. On the North East by a line running through the Mount Philomel nine and a half miles. On the North west and West by Port Philomel, Symond's Harbour and Queen Charlotte's Bay. On the South by a line running East from the head of Port Richards one mile to Lake Hamond. On the South west by the North East shores of the lake or lakes running thence to the head of Port Edgar, and on the South by Port Edgar and the sea to the starting point at the head of Fox Bay, containing One hundred and forty two thousand seven hundred and ninety acres more or less, as shown in the Official Chart of Record, and has built a House upon it, and stocked it, in the manner required by the Proclamation of the 24th June 1867. I the said Governor do hereby grant to the said Messrs Baillon and Stickney in accordance with the said Proclamation and subject to all the conditions and limitations thereof a Lease of the District above described for the Term of Twenty years from the date hereof at the rent of Two hundred and Thirty eight Pounds (£238.) a year payable in advance subject to the conditions and reservations contained in the printed Crown Grants of land in this Colony. It is further a condition of this Lease that the said Messrs Baillon and Stickney who are hereby authorised to kill and capture Wild Cattle within the limits of the said Station but not elsewhere shall make a declaration every six months of the number and description of Wild Cattle killed by them during the preceding six

months and shall pay fees thereon to the Governor at the following rates:-

For every wild Bull	4°/-.
For every animal killed for consumption	16°/-.

The said Messrs Baillon and Stickney to be at liberty to capture Wild Cattle for taming purposes within the limits aforesaid free of charge subject to the conditions that all cattle so captured shall be branded with a brand to be registered at the Government Office, and that a true and faithful description of such cattle so captured and branded as aforesaid shall be furnished to the Governor at the expiration of each six months.

Lastly, it is provided that if the said Messrs Baillon and Stickney shall fail to keep any of the conditions contained in this Lease or in the Proclamation aforesaid this Lease shall be null and void.

In witness whereof I have hereunto set my hand and affixed the Seal of the Colony at Government House, Stanley this Eighth day of February One thousand eight hundred and Seventy.

(Signed)

William Robinson
Governor

Licence to Occupy a
Station at 3rd Corral

Lease to be drawn up (temporary one) vide Proc 14 Jan 7 when Ld Order came in force then one and that OLD to be drawn up

By His Excellency Colonel G D'Arcy
Lieutenant Governor and Commander-in-
Chief in and over the Falkland Islands and
the Dependencies thereof

Whereas Samuel Bonner has applied to me for a licence to occupy a Station at the 3rd Corral under the first clause of the Proclamation of the 4th April 1861, and has paid into the Colonial Treasury therefore the sum of Five Pounds Sterling. Now, therefore, I the said Governor do hereby in pursuance of the said Proclamation licence the said Samuel Bonner to occupy a Station at MacBrides Head and bounded as follows: On the West by a line running South five miles from 3rd Corral, on the S by a line running two miles East till it meets the San Carlos River on the East and North by the San Carlos River to the starting point at the 3rd Corral.

In witness whereof I have hereunto set my hand
at Government House, Stanley, this 27th day of
April 1870.

(Signed)

G D'Arcy
Colonel & Lt Governor

Lease 52

By His Excellency George A K D'Arcy
Governor and Commander-in-Chief in
and over the Falkland Islands and
their Dependencies

&c &c &c

Whereas Timothy Robson holds a Licence dated 15th October 1868, to occupy a station at Eagle Point, and bounded as follows:- on the West by a line drawn South and by East, from Mount Brisbane to the Sea. On the South and East by the sea shore. On the North by Volunteer Lagoon and on the North East by a line drawn North West from the head of Volunteer Lagoon to Mount Brisbane, and containing in all six thousand acres as shewn in the Chart of the Colony in the Office of the Surveyor General, and has built a house upon it and has stocked it in the manner required by the Proclamation dated 4th April 1861.

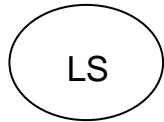
Now, I the said Governor do hereby grant to the said Timothy Robson in accordance with the said Proclamation, and subject to all the conditions and limitations thereof a Lease of the Station above described for the term of ten years from the date hereof at the rent of £10 a year payable in advance. Provided that if the said Timothy Robson shall fail to keep any of the conditions contained in the said Proclamation this Lease shall be null and void.

In witness whereof I have hereunto
set my hand and affixed the

G.H.S.F.I. July 1st 1870
A house having been built on Section 50 by arrangement to serve as a house
to this Lease.
G D'Arcy
Col & Govr

Seal of the Colony at Government House, Stanley, Falkland Islands this Twenty seventh day of April One thousand eight hundred and seventy.

(Signed)



G D'Arcy
Colonel and
Governor

Licence to occupy
A Station at
Fanning's Head

By His Excellency George A K D'Arcy
Governor and Commander-in-Chief in
and over the Falkland Islands and
their Dependencies &c

Whereas Richard Petaluga has applied to me for licence under the 1st clause of the Proclamation dated 4th April 1861, to occupy a station at Fanning's Head bounded on the North by Middle Bay. On the West by Falkland Sound. On the South by Port San Carlos and on the East by a line drawn from Port San Carlos due North to the mouth of Smyley's Creek Middle Bay as shown in the Chart of Record in the office of the Surveyor General at Stanley, and has paid into the Colonial Treasury therefor the sum of £5. Now, therefore, I the

Said Governor to hereby in pursuance of the said Proclamation licence the said Richard Petaluga to occupy the said Station.

Richard Petaluga applied (while the Amal Ordinance was in force) for a Lease under that Law No 6170 & obtained a promise that it wd be Granted & that the Lease drawn out as soon as convenient

In witness whereof I have hereunto set my hand and affixed the Seal of the Colony at Government House, Stanley, Falkland Islands this Twenty seventh day of April One thousand eight hundred and seventy.

(Signed)

G D'Arcy
Colonel and
Governor

Licence to occupy
Saunders Island

By His Excellency Colonel George D'Arcy Governor and
Commander-in-Chief of the Falkland Islands and their
Dependencies &, &, &,

Whereas W D Benney has applied to me for a licence to occupy Saunders Island under the proclamation of the 24th June 1867; and has paid into the Colonial Treasury therefor, the sum of Seventeen pounds, ten shillings (£17.10.) Now, therefore I the said Governor do hereby in pursuance of the said Proclamation Licence the said W D Benney to occupy the Island as aforesaid and the adjacent Island known as Burnt Island, and containing in the whole 21,000 acres more or less; Provided that it shall be lawful for the Governor for the time being to resume possession at six Months notice of such portion of the land in the neighbourhood of the old settlement at Port Egmont as may be required for any public

Purpose or for the formation or protection of any settlement which may hereafter be established at that place.

In witness whereof I have hereunto set my hand and affixed the Seal of the Colony at Government House, Stanley, Falkland Islands this Twenty seventh day of April One thousand eight hundred and seventy.

(Signed)

G D'Arcy
Colonel and Governor

West Falkland
Lease No 9
Former Occupation
Number No 10

By His Excellency Colonel George D'Arcy
Governor and Commander-in-Chief of the
Falkland Islands and their Dependencies
&c &c &c

Whereas George M Dean Esq holds a licence dated the 16th day of July 1868 to occupy a station at Port Stephens, and bounded as follows:

On the North, Northwest, West, Southwest, and South by the sea starting from the head of the East arm of Double Creek in Port Richard to the head of Anchor Inlet in Port Stephens, thence by a line running East North East 3 ¼ miles to the South arm of the head of the North West Arm of Albemarle Harbour, thence by the shores of Albemarle Harbour to the north head of the North West

Arm, and from thence by a line running North 6 ¾ miles to the starting point at Double Creek, and containing ninety thousand four hundred acres more or less, as shown in the official chart of Record, and has built a house upon it, and stocked it in the manner required by the Proclamation of the 24th of June 1867. I the said Governor do hereby grant to the said George M Dean Esq in accordance with the said Proclamation and subject to all the conditions and limitations thereof a Lease of the district above described for the term of Twenty years from the date hereof at the rent of One hundred and fifty Pounds, thirteen shillings and four pence (£150.13.4) a year payable in advance, subject to the conditions and reservations contained in the printed Crown Grants of land in this Colony.

It is further a condition of this Lease that the George M Dean Esq who is hereby authorised to kill and capture wild cattle within the limits of the said station but not elsewhere, shall make a declaration every six months of the number and description of wild cattle killed by them during the preceding six months, and shall pay fees there on to the Governor, at the following rates:-

For every Wild Bull	4°/-.
For every animal killed for consumption	16°/-.

The said George M Dean Esq to be at liberty to capture Wild cattle for taming purposes within the limits as aforesaid free of charge subject to the conditions that all cattle so captured shall be branded with a brand to be registered at the Government Office, and

that a true and faithful description of such cattle so captured as aforesaid shall be furnished to the Governor at the expiration of each six months.

Lastly, it is provided that if the said George M Dean Esq shall fail to keep any of the conditions contained in this Lease or in the Proclamation as aforesaid this Lease shall be null and void.

In witness whereof I have hereunto set my hand and affixed the Seal of the Colony at Government House, Stanley, this 16th day of July 1870.

Sd G D'Arcy
Colonel and Governor

Names to be inserted in the New Lease for Port Stephens instead of J M Dean & Son.

John Markham Dean
Orissa Catherine Anne Dean
Charles Montague Dean

Mr Charles Montague Dean has this day requested that on the issue of a new Lease of Port Stephens the three names above written should be inserted as lessees instead of the name J M Dean & Sons vide letter of application for new lease to Governor Kerr.

6th April 1892

R M Routledge
Colonial Secretary

Stanley, July 10th 1890

Sir,

As I am leaving the Colony for some length of time and Port Stephens lease expires on the 27th September 1891, I beg to make application for the renewal of the lease under the land ordinance exclusive of Bird Island, which was taken up under a Penguin licence.

I remain
Your Obedient Servant
C M Dean

To the Honourable
E Pakenham Brooks
&c &c

Duplicate

WEST FALKLAND

Occupation Licence

of Section No 10

Port Stephens

Signed Roger Tuckfd Goldsworthy

Governor.

I, Roger Tuckfield Goldsworthy, Knight
Commander of the most Distinguished
Order of Saint Michael and Saint
George, Governor of the Falkland
Islands and their Dependencies.

LS

Do hereby, pending a survey hereafter to be made, authorise Messrs J M Dean & Sons to occupy the Section of land in the West Falklands commonly known as No 10 "Port Stephens" bounded as follows – On the North, North West, West, South West and South by the sea starting from the head of the East Arm of Double Creek in Port Richards to the head of Anchor Inlet in Port Stephens thence by a line running East North East three and a quarter miles to the south arm of the head of the North West Arm of Albemarle Harbour, thence by the shores of Albemarle Harbour to the North Head of the North West Arm and from thence by a line running North six and three quarter miles to the starting point at Double Creek, containing 90,400 acres more or less, also the Government Reserve between Port Stephens and Albemarle of 21,760 containing in all 112,160 acres more or less, (which section of land was leased to the said Messrs J M Dean & Sons on the 27th day of September 1870 for twenty-one years, and which lease expired on the 26 day of September ultimo), at the yearly rent of £373.17.4.

Provided always that if on survey such section be found to consist of an excess of acreage beyond the amount stated in said lease, the rental to be paid on such excess shall be at the same rate per acre from the date of the issue of this licence as is payable under this licence for the section named in this said lease.

Provided, further that said Occupation Licence is granted on the understanding and condition that the same is determinable by me at such time as I may deem expedient. Reserving always to you the said Messrs J M Dean & Sons all rights and privileges which may have accrued to you under the Land Ordinance under which you hold the said lease now determined by effluxion of time.

By Command

Fred Shedden Sanguinette

Acting Colonial Secretary

Given under my hand and the Seal of
the said Colony, at Government House,
Stanley, in the said Islands, this first day
of December one thousand eight-hundred
and ninety-one.

Ordinance No 6 of 1870West Falkland
Lease No 9 10By His Excellency Colonel G A K
D'Arcy Governor and Commander-in-
Chief in and over the Falkland
Islands and their Dependencies
&c &c &c

Whereas by a Crown Lease [Licence 200 vide page 251](#) dated the sixteenth day of July 1870 and numbered Nine, West Falkland, Messrs J M Dean & Son were granted a certain station on the West Falkland Island bounded as follows, that is to say, On the North, North West, West, South West and South by the sea starting from the head of the East Arm of Double Creek in Port Richards to the head of Anchor Inlet in Port Stephens, thence by a line running East North East three and a quarter miles to the South arm of the head of the North West arm of Albemarle Harbour, thence by the shores of Albemarle Harbour to the North head of the North West arm, and from thence by a line running North six and three quarter miles to the starting point at Double Creek, and containing 90,400 Ninety thousand four hundred acres more or less, as shown in the official chart of record, for the term of Twenty years at the rent of one hundred and fifty pounds thirteen shillings and four pence £150.13.4 payable in advance subject to certain provisions and conditions therein contained

BLANK PAGE –
BACK OF 253 ¼

And whereas the said Messrs J M Dean & Son are desirous of taking a new lease under the fifth clause of the Amalgamation Ordinance of the Lease of Crown Lands in the Falkland Islands No 6 of 1870, and annulling the before mentioned Lease. ⚙ Now therefore I the said Governor do hereby grant to the said Messrs J M Dean & Son in accordance with the said Amalgamation Ordinance and subject to all the conditions and limitations contained therein (provided the said Ordinance receives the Royal sanction) a Lease of the Station hereinbefore mentioned for the term of Twenty one years from the date hereof at the rent of Ninety pounds, eight shillings sterling each year during the first ten years and of One hundred and fifty pounds, thirteen shillings and four pence sterling each year during the remainder of the term, payable in advance and subject to the conditions and reservations contained in the printed Crown Grants of Land in this Colony. Provided always and that if the said Messrs J M Dean & Son shall fail to keep any of the conditions contained in the before mentioned Ordinance this Lease shall be null and void.

In Witness whereof

In Witness whereof I have hereunto set my hand and affixed the seal of the Colony at Government House, Stanley the 27th day of September 1870.

LS

(Signed) G D'Arcy
Colonel and Governor

Bird Island at an annual rental of Fifteen pounds is included in this Lease.

⚙ Furthermore the said Messrs J M Dean & Son are granted additional land known as the Government Reserve lying between Port Stephens and Port Albemarle and contg 21,700 acres more or less also under Ordinance No 6 of 1870. Now therefore I the said Governor do hereby grant to the said Messrs J M Dean & Son in accordance with the said Amalgamation Ordinance and subject to all the conditions and limitations contained a Lease of the Stations hereinbefore mentioned for the term of Twenty one years from the date hereof at the rent of One hundred and twelve pounds, three shillings sterling each year during the first Ten years and of One hundred and eighty six pounds, eighteen shillings and eight pence stg each year during the remainder of the term payable in advance, and subject to the conditions and reservations contained in the printed Crown Grants of Land in this Colony.

♂ This is to Certify that I have this day expunged the above named Bird Island from this Lease.

(signed) G D'Arcy

Governmt Office Stanley }
23rd Nov 1872 }

Ordinance No 6 of 1870

Lease of Station South
Of Station No 10
No 49

By His Excellency Colonel George
D'Arcy Governor and Commander-in-
Chief in and over the Falkland
Islands and their Dependencies
&c &c &c

Whereas by a Crown Lease dated the fifth day of October 1869 and numbered forty nine, James Felton was granted a Station South of Station No 10 and bounded as follows, that is to say:- on the West by a line running South East from Bull Hill in the direction of Mount Simon three miles, on the South by a line running East five and a quarter miles to the South West boundary of the Government Reserve, on the North East by the South West boundary of the Government Reserve, and on the North by the Southern boundary of Station No 10 containing 6,000 acres more or less, as shown in the official chart of record, for the term of Ten years at the rent of Ten pounds a year payable yearly in advance subject to certain provisions and conditions therein contained. And whereas the said James Felton is desirous of taking a new Lease under the fifth clause of the Amalgamation Ordinance of the Lease of Crown Lands in the Falkland Islands, No 6 of 1870, and annulling

Duplicate
EAST FALKLAND
Occupation Licence
of Section No 49
South of No 10

LS

Sgd Roger Tuckfd Goldsworthy

Governor.

I, Roger Tuckfield Goldsworthy, Knight
Commander of the most Distinguished
Order of Saint Michael and Saint
George, Governor of the Falkland
Islands and their Dependencies.

Do hereby, pending a survey hereafter to be made, authorise John James Felton to occupy the Section of land in the East Falklands commonly known as 49 South of 10 bounded as follows – on the West by a line running South East from Bull Hill in the direction of Mount Simon three miles, on the South by a line running East five and a quarter miles to the South West boundary of the Government Reserve, on the North East by the South West boundary of the Government Reserve, and on the North by the Southern boundary of Station No 10 containing 6,000 acres more or less, (which section of land was leased to the said John James Felton on the 5th day of October 1870 for twenty-one years, and which lease expired on the 14th day of October ultimo), at the yearly rent of £20.0.0

Provided always that if on survey such section be found to consist of an excess of acreage beyond the amount stated in said lease, the rental to be paid on such excess shall be at the same rate per acre from the date of the issue of this licence as is payable under this licence for the section named in this said lease.

Provided, further that said Occupation Licence is granted on the understanding and condition that the same is determinable by me at such time as I may deem expedient. Reserving always to you the said John James Felton all rights and privileges which may have accrued to you under the Land Ordinance under which you hold the said lease now determined by effluxion of time.

By Command

Fred Shedden Sanguinette
Acting Colonial Secretary

Given under my hand and the Seal of
the said Colony, at Government House,
Stanley, in the said Islands, this first day
of December one thousand eight-hundred
and ninety-one.

The before mentioned Lease. Now therefore I, the said Governor do hereby grant to the said James Felton in accordance with the said Amalgamation Ordinance, and subject to all the limitations and conditions contained therein (provided the said Ordinance receives the Royal sanction) a Lease of the Station hereinbefore mentioned for the term of Twenty one years from the date hereof at the rent of Six pounds sterling each year during the first ten years and of Ten pounds sterling each year during the remainder of the term, payable in advance and subject to the conditions and reservations contained in the Printed Crown Grants of Land in this Colony.

Provided always and that if the said James Felton shall fail to keep any of the conditions contained in the before mentioned Ordinance this Lease shall be null and void.

BLANK PAGE –
BACK OF 257½

LS

In witness whereof I have hereunto set my hand and affixed the Seal of the Colony at Government House, Stanley, Falkland Islands this fifth day of October 1870.

(Signed) G D'Arcy

Colonel and Governor

Application made for a renewal of this lease on 18th March by the Honourable J J Felton.

Fred Shelden Sanguinette

Ag Colonial Secretary

Vide Cash Book 28th Oct 1870

The Amalgamation Lease of Stations No 47 and 48 referred to was not drawn out as Mr Greenshields gave notice that he wished to amalgamate all his antignons lands (5 licences) in one Lease. This Amalgamated Lease will be formed under dates 15 April 1871. Page 290.

Ordinance No 6 of 1870Lease of Port Harriet
Station

By His Excellency Colonel George
D'Arcy Governor and Commander-in-
Chief in and over the Falkland
Islands and their Dependencies
&c &c &c

Whereas by a Crown Lease dated the 22nd day of December 1849 Bartholomew James Sullivan Esquire RN and Partners were granted a certain Station at Port Harriet on the East Falkland Island and bounded as follows: all the land on the South side of Port Harriet lying westward of a line drawn due North from the head of Port Harriet to the chain of hills bounded on the North by the said chain of hills, on the West by a stream of stones running into the West end of North Basin; and on the South by North Basin, Port Fitzroy and the Sea: containing six thousand acres more or less for the term of Twenty years at the rent of Ten pounds a year payable in advance subject to certain provisions and conditions therein contained; and whereas the said Bartholomew James Sullivan Esquire assigned and transferred all his right, title and interest therein to Robert Christopher Packe Esquire by a deed of assignment dated the 20th day of November

1856, and whereas the said Robert Christopher Packe Esquire is desirous of obtaining a new Lease under the Amalgamation Ordinance of the Leases of Crown Lands in the Falkland Islands No 6 of 1870. Now I, the said Governor do hereby grant to the said Robert Christopher Packe Esquire in accordance with the said Amalgamation Ordinance of the Leases of Crown Lands in the Falkland Islands, and subject to all the conditions and limitations contained therein (provided the said Ordinance receives the Royal sanction) a Lease of the Station hereinbefore mentioned for the term of Twenty one years at the rent of Ten pounds a year payable in advance subject to the conditions and reservations contained in the printed Crown Grants of Land in this Colony.

Provided always and that if the said Robert Christopher Packe Esquire shall fail to keep any of the conditions contained in this said before mentioned Ordinance this Lease shall be null and void.

LS

In witness whereof I have hereunto set my hand and affixed the Seal of the Colony at Government House, Stanley, Falkland Islands this 22nd day of December 1870.

(Sd) G D'Arcy
Colonel and Governor

Ordinance No 6 of 1870West Falkland
Lease No 6

By His Excellency Colonel G
D'Arcy Governor and Commander-in-
Chief in and over the Falkland
Islands and their Dependencies
&c &c &c

Whereas by a Crown Lease dated the 24th December 1869 and numbered 6 West Falkland, Messrs Packe Brothers were granted a certain Station on the West Falkland Island bounded as follows; that is to say:- on the West by a line running in a South Easterly direction from Port Philomel through Mount Philomel nine and a half miles, on the South East by the South West arm of the Chartres River, on the North East by the Chartres River and Christmas Harbour, on the North by King George's Bay to Dunnose Head and on the South West and South by Queen Charlotte's Bay and Port Philomel to the starting point, and containing, Fifty eight thousand two hundred acres more or less as shown in the official chart of record, for the term of Twenty years at the rent of Ninety seven pounds a year payable in advance subject to certain provisions and conditions therein contained. And whereas the said Messrs Packe Brothers are desirous of taking a new Lease under the fifth clause of the Amalgamation Ordinance of the Leases

WEST FALKLAND
Occupation Licence
of Section No 6
Dunnose Head

Sgd Roger Tuckfd Goldsworthy

Governor.

I, Roger Tuckfield Goldsworthy, Knight
Commander of the most Distinguished
Order of Saint Michael and Saint
George, Governor of the Falkland
Islands and their Dependencies.

Do hereby, pending a survey hereafter to be made, authorise Packe Brothers & Co to occupy the Section of land in the West Falklands commonly known as Dunnose Head bounded as follows, on the West by a line running in a South Easterly direction from Port Philomel through Mount Philomel nine and a half miles, on the South East by the South West arm of the Chartres River on the North East by the Chartres River and Christmas Harbour, on the North by King George's Bay to Dunnose Head and on the South West and South by Queen Charlotte Bay and Port Philomel to the starting point containing 58,200 acres more or less, (which section of land was leased to the said Packe Brothers & Co on the 24th day of December 1870 for twenty-one years, and which lease expired on the 23 day of December ultimo), at the yearly rent of £194-

Provided always that if on survey such section be found to consist of an excess of acreage beyond the amount stated in said lease, the rental to be paid on such excess shall be at the same rate per acre from the date of the issue of this licence as is payable under this licence for the section named in this said lease.

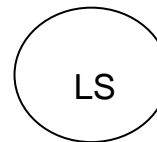
Provided, further that said Occupation Licence is granted on the understanding and condition that the same is determinable by me at such time as I may deem expedient. Reserving always to you the said Messrs Packe Brothers & Co all rights and privileges which may have accrued to you under the Land Ordinance under which you hold the said lease now determined by effluxion of time.

By Command

R M Routledge
Colonial Secretary

Given under my hand and the Seal of
the said Colony, at Government House,
Stanley, in the said Islands, this 1st day
of March one thousand eight-hundred and
ninety-two.

of Crown Lands in the Falkland Islands, No 6 of 1870, and annulling the before mentioned Lease. Now therefore I, the said Governor do hereby grant to the said Messrs Packe Brothers in accordance with the said Amalgamation Ordinance, and subject to all the limitations and conditions contained therein (provided the said Ordinance receives the Royal sanction) a Lease of the Station hereinbefore mentioned for the term of Twenty one years from the date hereof at the rent of Fifty eight pounds, four shillings sterling each year during the first ten years and of Ninety seven pounds sterling each year during the remainder of the term, payable in advance and subject to the conditions and reservations contained in the Printed Crown Grants of Land in this Colony. Provided always and that if the said Messrs Packe Brothers shall fail to keep any of the conditions contained in the before mentioned Ordinance this Lease shall be null and void.



In witness whereof I have hereunto set my hand and affixed the Seal of the Colony at Government House, Stanley, Falkland Islands this 24th day of December 1870.

(Signed) G D'Arcy

Colonel and Governor

Renewal of Lease applied for 5th March 1891

Fred Shedden Sanguinette

Ag Col Sec

BLANK PAGE –
BACK OF 261½

Ordinance No 6 of 1870West Falkland
Lease No 7

By His Excellency Colonel G
D'Arcy Governor and Commander-in-
Chief in and over the Falkland
Islands and their Dependencies
&c &c &c

Whereas by a Crown Lease dated the 24th December 1869 and numbered 7 West Falkland, Edward H Scott Esquire was granted a certain Station on the West Falkland Island bounded as follows; that is to say:- on the North West by a line running North East from the North arm of Fox Bay eight and a quarter miles; on the North East by a line running South East seven miles to the sea; on the South East by Falkland Sound, and on the South by Fox Bay to the starting point including North Flat Island, and containing less allowance for water Forty thousand eight hundred acres more or less as shown in the official chart of record for the term of Twenty years at the rent of Sixty eight pounds a year payable in advance subject to certain provisions and conditions therein contained. And whereas the said Edward H Scott Esquire is desirous of

WEST FALKLAND
Occupation Licence
of Section No 7
Fox Bay East

Sgd Roger Tuckfd Goldsworthy

Governor.

I, Roger Tuckfield Goldsworthy, Knight
Commander of the most Distinguished
Order of Saint Michael and Saint
George, Governor of the Falkland
Islands and their Dependencies.

Do hereby, pending a survey hereafter to be made, authorise Messrs Packe Brothers & Co to occupy the Section of land in the West Falklands commonly known as Fox Bay bounded as follows, on the North West by a line running North East from the North arm of Fox Bay eight and a quarter miles; on the North East by a line running South East seven miles to the sea; on the South East by Falkland Sound, and on the South by Fox Bay to the starting point including North Flat Island, and with less allowance for water containing 40,800 acres more or less, (which section of land was leased to **Edward Scott Esquire** Packe Brothers & Co on the 24th day of December 1870 for twenty-one years, and which lease expired on the 23 day of December ultimo), at the yearly rent of £136

Provided always that if on survey such section be found to consist of an excess of acreage beyond the amount stated in said lease, the rental to be paid on such excess shall be at the same rate per acre from the date of the issue of this licence as is payable under this licence for the section named in this said lease.

Provided, further that said Occupation Licence is granted on the understanding and condition that the same is determinable by me at such time as I may deem expedient. Reserving always to you the said Messrs Packe Brothers & Co all rights and privileges which may have accrued to you under the Land Ordinance under which you hold the said lease now determined by effluxion of time.

By Command

R M Routledge
Colonial Secretary

Given under my hand and the Seal of
the said Colony, at Government House,
Stanley, in the said Islands, this 1st day
of March one thousand eight-hundred and
ninety-two.

taking a new Lease under the fifth clause of the Amalgamation Ordinance of the Leases of Crown Lands in the Falkland Islands, No 6 of 1870, and annulling the before mentioned Lease.

Now therefore I the said Governor do hereby grant to the said Edward H Scott Esquire in accordance with the said Amalgamation Ordinance, and subject to all the conditions and limitations contained therein (provided the said Ordinance receives the Royal sanction) a Lease of the Station hereinbefore mentioned for the term of Twenty one years from the date hereof at the rent of Forty pounds, sixteen shillings sterling each year during the first ten years and of Sixty eight pounds sterling each year during the remainder of the term payable in advance and subject to the conditions and reservations contained in the printed Crown Grants of Land in this Colony.

Provided always and that if the said Edward H Scott Esquire shall fail to keep any of the conditions contained in the before mentioned Ordinance this Lease shall be null and void.

LS

In witness whereof I have hereunto set my hand and affixed the Seal of the Colony at Government House, Stanley, Falkland Islands this 24th day of December 1870.

(Signed) G D'Arcy

Colonel and Governor

Application made for renewal of this Lease on 5th March 1891

Fred Shedden Sanguinette
Ag Col Sec

BLANK PAGE –
BACK OF 263½

Ordinance No 6 of 1870West Falklands
Lease No 4

By His Excellency Colonel G
D'Arcy Governor and Commander-in-
Chief in and over the Falkland
Islands and their Dependencies
&c &c &c

Whereas by a Crown Lease dated the 23rd day of November 1869, numbered four, West Falkland, Edward Packe Esquire was granted a certain Station on the West Falkland Island bounded as follows that is to say:- all that portion of land lying Eastward of a line drawn North by compass from the head of the North arm of Port Howard until it meets the West arm of Manybranch Harbour and containing Twelve thousand one hundred and twenty acres more or less as shown in the official chart of record for the term of Twenty years at the rent of Twenty pounds four shillings per year payable in advance subject to certain provisions and conditions therein contained. And whereas the said Edward Packe Esquire is desirous of taking a new Lease under the fifth clause of the Amalgamation Ordinance of the Leases of Crown Lands in the Falkland Islands

WEST FALKLAND
Occupation Licence
of Section No 4
Manybranch

Sgd Roger Tuckfd Goldsworthy

Governor.

I, Roger Tuckfield Goldsworthy, Knight
Commander of the most Distinguished
Order of Saint Michael and Saint
George, Governor of the Falkland
Islands and their Dependencies.

Do hereby, pending a survey hereafter to be made, authorise Packe Brothers & Co to occupy the Section of land in the West Falklands commonly known as No 4 Manybranch bounded as follows, all that portion of land lying Eastward of a line drawn North by Compass from the head of the North arm of Port Howard until it meets the West arm of Manybranch Harbour including West Swan Island containing 12,120 acres more or less, (which section of land was transferred to the said Packe Brothers & Co on the 24th day of 1870 for remainder of the unexpired term of twenty-one years under lease dated 23rd November 1870 and which lease expired on the Twenty second day of November ultimo), at the yearly rent of £43.14.8

Provided always that if on survey such section be found to consist of an excess of acreage beyond the amount stated in said lease, the rental to be paid on such excess shall be at the same rate per acre from the date of the issue of this licence as is payable under this licence for the section named in this said lease.

Provided, further that said Occupation Licence is granted on the understanding and condition that the same is determinable by me at such time as I may deem expedient. Reserving always to you the said Messrs Packe Brothers & Company all rights and privileges which may have accrued to you under the Land Ordinance under which you hold the said lease now determined by effluxion of time.

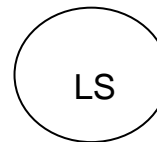
By Command

Fred Shedden Sanguinette
Acting Colonial Secretary

Given under my hand and the Seal of
the said Colony, at Government House,
Stanley, in the said Islands, this first day
of December one thousand eight-hundred
and ninety-one.

and annulling the before mentioned Lease. Now therefore I, the said Governor do hereby grant to the said Edward Packe Esquire in accordance with the said Amalgamation Ordinance, and subject to all the limitations and conditions contained therein (provided the said Ordinance receives the Royal sanction) a Lease of the Station hereinbefore mentioned for the term of Twenty one years from the date hereof at the rent of Twelve pounds, two shillings and four pence sterling each year during the first ten years and of Twenty pounds four shillings sterling each year during the remainder of the term payable in advance and subject to the conditions and reservations contained in the Printed Crown Grants of Land in this Colony.

Provided always and that if the said Edward Packe Esquire shall fail to keep any of the conditions contained in the before mentioned Ordinance this Lease shall be null and void.



In witness whereof I have hereunto set my hand and affixed the Seal of the Colony at Government House, Stanley, Falkland Islands this 23rd day of November 1870.

West Arm Island is included

In the Lease at an annual
Rental of One Pound sterling.

(Sd) G D'Arcy
Colonel and Governor

Application made for renewal of Lease 5th March 1891

Fred Shedden Sanguinette
Ag Col Sec

BLANK PAGE –
BACK OF 265½

Lease of the Government
Slaughter House

This lease made the 1st day of December 1871 Between His Excellency Colonel George D'Arcy Governor and Commander-in-Chief of the Falkland Islands of the one part, and Frederick E Cobb Esquire Colonial Manager of the Falkland Islands Company of the other part. Witnesseth that the Government Slaughter House and Corral Eastward of Stanley is leased to the said Company for the term of Three years from this date at the yearly rent of Twenty £20 pounds payable half yearly. Provided that the said Lease may be determined at any period of the said term by either party giving to the other six calendar months previous notice in writing of his intention to do so. And it is hereby agreed that the Government shall not be called upon to make any outlay in the repair of the said Premises at any time during the continuance of the Lease. And also that the Company shall as far as practicable keep the same in a reasonably wholesome state to the satisfaction of the Governor.

As witness the hands of the said Parties the date and year above written.

Fred E Cobb
Colonial Manager FIC

Ordinance No 6 of 1870

West Falkland
Lease No 8

By His Excellency Colonel G
D'Arcy Governor and Commander-in-
Chief in and over the Falkland
Islands and their Dependencies
&c &c &c

Whereas by a Crown Lease dated the 8th day of February 1870 and numbered 8 West Falklands, Messrs Baillon and Stickney were granted a Station on the West Falkland Island bounded as follows that is to say:- on the South East by a line running North East from the North arm of Fox Bay eight and a half miles. On the North East by a line running through Mount Philomel nine and a half miles. On the North West and West by Port Philomel, Symond's Harbour and Queen Charlotte Bay. On the South by a line running East from the head of Port Richards one mile to Lake Hammond. On the South West by the North East shores of the lake or lakes running from thence to the head of Port Edgar, and on the South by Port Edgar and the sea to the starting point at the head of Fox Bay, containing 136,790 acres more or less as shown in the official Chart of Record for the term of Twenty years at the rent of £228 say Two hundred and twenty eight pounds

sterling per year payable in advance subject to certain provisions and conditions therein contained.

And whereas the said Messrs Baillon and Stickney are desirous of taking a new Lease under the fifth clause of the Amalgamation Ordinance of the Leases of Crown Lands in the Falkland Islands No 6 of 1870, and annulling the before mentioned lease. Now therefore I, the said Governor do hereby grant to the said Messrs Baillon and Stickney in accordance with the said Amalgamation Ordinance and subject to all the conditions and limitations contained therein) a Lease of the Station hereinbefore mentioned for the term of Twenty one years from the date hereof at the rent of One hundred and thirty six pounds fifteen shillings and nine pence stg £136.15.9 each year during the first ten years and of Two hundred and twenty eight pounds sterling each year during the remainder of the term payable in advance and subject to the conditions and reservations contained in the Printed Crown Grants of Land in this Colony.

Provided always and that if the said Messrs Baillon and Stickney shall fail to keep any of the conditions contained in the before mentioned Ordinance this Lease shall be null and void.

LS

In witness whereof I have hereunto set my hand and affixed the Seal of the Colony at Government House, Stanley, Falkland Islands this 8 day of February 1871.

(Sd) G D'Arcy
Colonel and Governor

Application for renewal of this Lease made on the 3rd of February 1891

Fred Shedden Sanguinette
Ag Col Sec

Licence to occupy
Bodie Peak Station

By His Excellency Colonel George D'Arcy
Governor and Commander-in-Chief of the
Falkland Islands and their Dependencies &
&, &

Whereas John Bonner has applied to me for a Licence to occupy Land under the "Land Ordinance No 4 of 1871" and has paid into the Colonial Treasury therefor the sum of Thirty pounds, sixteen shillings and eight pence £30.16.8.

Now therefore I the said Governor do hereby in pursuance of the said Ordinance Licence the said John Bonner to occupy a district bounded as follows that is to say: on the North by sections Nos. 20, 39 & 3rd Corral extending two miles, on the East by a line running South six miles, on the South by a line running West till it cuts Shepherd's Brook and from thence to Port Sussex to section No 28 to the starting point at the head of the South East arm of Port San Carlos and containing 37000 acres more or less.

In witness whereof I have hereunto set my hand at Government House, Stanley 16th day of October 1871.

(sd) G D'Arcy
Colonel and Governor

Ordinance No 6 of 1870West Falklands
Lease No 2

By His Excellency Colonel George
D'Arcy Governor and Commander-in-
Chief in and over the Falkland
Islands and their Dependencies
&c &c &c

Whereas by a Crown Lease dated the 16th day of November 1868 and numbered 2 West Falklands, James L Waldron Esquire was granted a certain Station on the West Falkland Island bounded as follows that is to say:- on the North by a line running four and a quarter miles from the head of the South Arm of White Rock Bay through the North Shoulder of Mount Rosalie to the sea at the East end of Port Purvis. On the North West by the shores of Port Purvis, Pebble Sound and River Harbour (including River Island). On the West by a line running North East four and a quarter miles from the North East shoulder of Mount Edgeworth to the sea at River Harbour. On the South West by stations 6 and 2 to the sea thence by the sea to the head of the North arm of Port Howard. On the Eastward by a line running from the head of the North arm of Port Howard five miles

Duplicate

WEST FALKLAND
Occupation Licence
of Section No 7
Port Purvis

Sgd Roger Tuckfd Goldsworthy
Governor.

I, Roger Tuckfield Goldsworthy, Knight
Commander of the most Distinguished
Order of Saint Michael and Saint
George, Governor of the Falkland
Islands and their Dependencies.

Do hereby, pending a survey hereafter to be made, authorise James Lovegrove Waldron Esq to occupy the Section of land in the West Falklands commonly known as No 7 Port Purvis bounded as follows, on the North by a line running four and a quarter miles from the head of the South Arm of White Rock Bay through the North Shoulder of Mount Rosalie to the sea at the East end of Port Purvis. On the North West by the shores of Port Purvis, Pebble Sound and River Harbour (including River Island). On the West by a line running North East four and a quarter miles from the North East shoulder of Mount Edgeworth to the sea at River Harbour. On the South West by stations 6 5 and 2 4 to the sea thence by the sea to the head of the North arm of Port Howard. On the Eastward by a line running from the head of the North arm of Port Howard five miles containing 87,000 acres more or less, (which section of land was leased to the said James Lovegrove Waldron Esq on the 16th day of November 1870 for twenty-one years, and which lease expired on the 15th day of November ultimo), at the yearly rent of £290.0.0

Provided always that if on survey such section be found to consist of an excess of acreage beyond the amount stated in said lease, the rental to be paid on such excess shall be at the same rate per acre from the date of the issue of this licence as is payable under this licence for the section named in this said lease.

Provided, further that said Occupation Licence is granted on the understanding and condition that the same is determinable by me at such time as I may deem expedient. Reserving always to you the said James Lovegrove Waldron all rights and privileges which may have accrued to you under the Land Ordinance under which you hold the said lease now determined by effluxion of time.

By Command

Fred Shedden Sanguinette
Acting Colonial Secretary

Given under my hand and the Seal of
the said Colony, at Government House,
Stanley, in the said Islands, this first day
of December one thousand eight-hundred
and ninety-one.

to the head of the West arm of Manybranch Harbour, thence by the sea to the starting point at the head of the South arm of White Rock Bay and containing 87,000 acres more or less as shown in the official Chart of Record for the term of 20 years at the rent of £145 a year payable in advance subject to certain provisions and conditions therein contained.

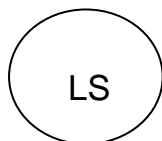
And whereas the said James L Waldron Esquire is desirous of taking a new Lease under the fifth clause of the Amalgamation Ordinance of the Leases of Crown Lands in the Falkland Islands No 6 of 1870 and annulling the before mentioned Lease. Now therefore I, the said Governor do hereby grant to the said James L Waldron Esquire in accordance with the said Amalgamation Ordinance and subject to all the conditions and limitations contained therein a Lease of the Station hereinbefore mentioned for the term of 21 years from the date hereof at the rent of £87 sterling each year during the first ten years and of £145 sterling each year during the remainder of the term payable in advance and subject to the conditions and reservations contained in the printed Crown Grants of Land in this Colony.

Provided always and that if the said James L Waldron Esquire shall fail to keep any of the conditions contained in the before mentioned Ordinance

BLANK PAGE –
BACK OF 271½

JANE CAMERON NATIONAL ARCHIVE

this Lease shall be null and void.



In witness whereof I have hereunto set my hand and affixed the Seal of the Colony at Government House, Stanley, Falkland Islands this 16th day of November 1870.

(Sd) G D'Arcy
Colonel and Governor

Notice of desire to renew this Lease given by Mr E J Mathews as Attorney of J L Waldron on 22nd September 1890.

Fred Shedden Sanguinette
Ag Col Sec

Ordinance No 6 of 1870

West Falklands
Lease No 3

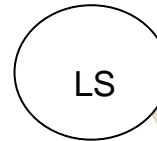
By His Excellency Colonel George D'Arcy Governor and Commander-in-Chief in and over the Falkland Islands and their Dependencies
&c &c &c

Whereas by a Crown Lease dated the 21st day of April 1870 and numbered 3 Messrs Bertrand & Switzer were granted a certain Station on the West Falkland Island and bounded as follows, that is to say:- on the South East by Stations Nos. 6 & 7 from Teal River to River Harbour. Thence on the North and North East by the shores of River Harbour, Rock Harbour, Port Egmont and Byron Sound to Hope Point. Thence on the West and South West by the shores of Port North, King George's Bay and Christmas Harbour to the starting point at Teal River and contg 171,120 acres for the term of 20 years at the rent of £285.4/- stg a year payable in advance subject to certain provisions and conditions therein contained.

And whereas the said Switzer one of the Lessees under the said Lease did on the 5th day of June 1869 notify to the Acting Colonial Secretary as by the Proclamation of the 24th June 1867 was

required that he had transferred all his interest in the said Lease to the said Wm W Bertrand as sole Lessee.
 And whereas the said William W Bertrand as such sole Lessee is now desirous of taking a new Lease under the fifth clause of the Amalgamation Ordinance of the Leases of Crown Lands in the Falkland Islands and annulling the before mentioned Lease. Now I the said Governor do hereby grant to the said William W Bertrand in accordance with the Amalgamation Ordinance of the Leases of Crown Lands of 1870 in the Falkland Islands and subject to all the conditions and limitations contained therein a Lease of the Station hereinbefore mentioned together with Tussac Island, and other small Islands as delineated by a line of demarcation inscribed on a chart recorded in the office of the Surveyor General for the term of Twenty one years at the rent of One hundred and seventy three pounds stg £173 each year during the first Ten years and of Two hundred and eighty seven pds one shilling and eight pence stg £287.1.8 each year during the remainder of the term payable in advance and subject to the conditions and reservations contained in the printed Crown

Grants of Land in this Colony.
 Provided always and that if the said William W Bertrand shall fail to keep any of the conditions contained in this said before mentioned Ordinance this Lease shall be null and void.



In witness whereof I have hereunto set my hand and affixed the Seal of the Colony at Government House, Stanley this 5th day of February 1871.

(Sd) G D'Arcy
 Colonel and Governor

Renewal of Lease applied for on 5th January 1891.
 Fred Shedden Sanguinette
 Ag Col Sec

I hereby certify that I have sanctioned the application of the within named Lessee William W Bertrand to part with that portion of land lying South East and East of a line drawn from Hill Cove to the North East arm of Crooked Inlet containing 109,720 acres more or less to Messrs Holmsted and Rees whereby the acreage of his land is reduced from 171,120 acres to 61,400 acres making his rent £61.8/- stg. The Islands of West Point, Rabbit and Hammond having this day been added to the Lease at a rent of £3.12/-, making the annual rental was therefor £65. (Sd) G D'Arcy
 Government House Govr
 Stanley 5 February 1872

Attached to the original lease is a sketch plan drawn but not signed by Surveyor Bailey showing the Islands above named and also "Bense Island" as included in lease.

W Grey Wilson
 25 April 1901

Ordinance No 6 of 1870West Falklands

By His Excellency Colonel G
D'Arcy Governor and Commander-in-
Chief in and over the Falkland
Islands and their Dependencies

New Lease Vol 2 p. 69

&c &c &c

Whereas by a Crown Lease dated the 5th day of February 1871 William W Bertrand was granted a certain Station No 3 containing 171,120 acres more or less on the West Falkland Island under the Amalgamation Ordinance of the Leases of Crown Lands in the Falkland Islands No 6 of 1870 and subject to all the conditions and limitations contained therein. And whereas the said William W Bertrand is desirous of transferring under the 10th clause of the above Ordinance a portion of the above Station to Messrs Holmsted and Rees, which is bounded as follows: on the South East by Station Nos. 6 & 7 from Teal River to River Harbour. Thence on the North and North East by the shores of River Harbour, Rock Harbour, Port Egmont and Byron Sound to Hill Cove. Thence by a line running South 39° West to the North East arm of Crooked Inlet, and containing 109,720 acres more or less, together with Tussac Island and Middle Island, and other small islands

Sgd Roger Tuckfd Goldsworthy

Governor.

I, Roger Tuckfield Goldsworthy, Knight
Commander of the most Distinguished
Order of Saint Michael and Saint
George, Governor of the Falkland
Islands and their Dependencies.

WEST FALKLAND

Occupation Licence
of Section No 3
Adelaide Station

Do hereby, pending a survey hereafter to be made, authorise Messrs Holmstead & Blake to occupy the Section of land in the West Falklands commonly known as Adelaide Station on the South East by Station Nos. 6 & 7 Nos. 2 & 5 from Teal River to River Harbour. Thence on the North & North East by the shores of River Harbour, Rock Harbour, Port Egmont and Byron Sound to Hill Cove. Thence by a line running South 39° West to the North East arm of Crooked Inlet together with Tussac Island & Middle Island, and other small islands as delineated by a line of demarcation inscribed on the Chart recorded in the office of the Surveyor General containing 109,720 acres more or less, (which section of land was leased to Messrs Holmstead & Rees on the 5th day of February 1871 for twenty-one years, and which lease expired on the 5th day of February ultimo), at the yearly rent of £368-

Provided always that if on survey such section be found to consist of an excess of acreage beyond the amount stated in said lease, the rental to be paid on such excess shall be at the same rate per acre from the date of the issue of this licence as is payable under this licence for the section named in this said lease.

Provided, further that said Occupation Licence is granted on the understanding and condition that the same is determinable by me at such time as I may deem expedient. Reserving always to you the said

all rights and privileges which may have accrued to you under the Land Ordinance under which you hold the said lease now determined by effluxion of time.

By Command

R M Routledge
Colonial Secretary

Given under my hand and the Seal of
the said Colony, at Government House,
Stanley, in the said Islands, this first day
of March one thousand eight-hundred and
ninety-two.

as delineated by a line of demarcation inscribed on the Chart recorded in the office of the Surveyor General. Now therefore I, the said Governor do hereby grant to the said Messrs Holmsted & Rees a lease of the above named Station subject to all the conditions and limitations of the before mentioned Ordinance for the term of Twenty one years from the date of the lease first mentioned viz the 5th day of February 1871 at the rent of £111 each year during the first 10 years and of £184 sterling each year during the remainder of the term, payable in advance subject to the conditions and reservations contained in the Printed Crown Grants of Land in this Colony. Provided always and that if the said Messrs Holmsted & Rees shall fail to keep any of the conditions contained in the before mentioned Ordinance this Lease shall be null and void.

BLANK PAGE –
BACK OF 277½

LS

In witness whereof I have hereunto set my hand and affixed the Seal of the Colony at Government House, Stanley, Falkland Islands this Fifth day of February One thousand eight hundred and seventy two.

(Sd) G D'Arcy
Colonel & Governor

Application for a renewal of this Lease was made by Messrs Holmsted and Blake on the 24th of January 1891.

Fred Shedden Sanguinette
Ag Col Sec

Licence to occupy
Station No 9 West Falkland

By His Excellency Colonel G D'Arcy,
Governor and Commander in Chief
of the Falkland Islands and their
Dependencies

&c &c &c

Whereas C H Williams Esquire has applied to me for a licence to occupy land on the West Falkland under the Amalgamation Ordinance of the Leases of Crown Lands in the Falkland Islands No 6 of 1870, and has paid into the Colonial Treasury therefor the sum of Fifty Eight pounds seventeen shillings and four pence (£58.17.4) stg.

Now therefore I the said Governor do in pursuance of the said Ordinance licence the said C H Williams Esq to occupy a district bounded as follows:- that is to say, on the West by a line running North six and three quarter miles from the North head of the North West arm of Port Albemarle to the head of the East arm of Double Creek in Port Richards; (being the East boundary of Station No 10) thence by the shores of Double Creek and Port Richards to the head of Port Richards. Thence on the North East by the South West shores of the lake or lakes running from the head of Port Richards to the head of Port Edgar. Thence on the East,

North East, East, South and South West by the sea shores of Port Edgar, Falkland Sound, and Port Albemarle to the starting point at the head of the North West arm of Port Albemarle, and containing Seventy thousand, six hundred and forty acres more or less.

In witness whereof I have hereunto set my hand at Government House, Stanley, this Fifteenth day of February One thousand eight hundred and seventy two.

(Sd) G D'Arcy
Colonel and Governor

Licence to occupy
Weddell Island

By His Excellency Colonel G D'Arcy,
Governor and Commander-in-Chief
of the Falkland Islands and their
Dependencies

&c &c &c

Whereas C H Williams Esquire has applied to me for a licence to occupy Weddell Island under the Amalgamation Ordinance No 6 of 1870 and has paid into the Colonial Treasury therefor the sum of Forty five pounds sterling.

Now therefore I the said Governor do hereby in pursuance of the said Ordinance licence the said C H Williams Esq to occupy the Island as aforesaid, and the adjacent Islets known as Penn Island, Barclay Island, Fox Island, Quaker Island, Low Island, and Hill Island and containing Fifty four thousand acres more or less.

In witness whereof I have hereunto set my hand at Government House Stanley this Fifteenth day of February One thousand eight hundred and seventy two.

(Sd) G D'Arcy
Colonel & Governor

WEST FALKLAND
Occupation Licence
of Section No 5
Chartres River

Draft

Do hereby, pending a survey hereafter to be made, authorise Messrs Dean & Anson to occupy the Section of land in the West Falklands commonly known as Chartres River bounded as follows that is to say on the north east by a line running north west & by west eleven miles and a half from Mount Maria to the north east shoulder of Mount Edgeworth. On the north west by a line running south west & by south six miles and three quarters to the south east shoulder of Mount Robinson then by a line running south west & by west six & three quarters miles to Shallow Bay. On the south west by Chartres River & Stations Nos. 4 & 5 6 & 7 to the sea. On the south east by Falkland Sound & Hill Gap three miles & three quarters and station No 2 4a to the starting point at Mount Maria and containing less allowance for mountains 100,000 acres more or less, (which section of land was leased to James McClymont Esquire on the 5th day of February 1871 for twenty-one years, and which lease transferred to the said Messrs Dean & Anson by the sd James McClymont on the 16th day of September 1886 expired on the 5th day of February ultimo), at the yearly rent of £321.6.8

Provided always that if on survey such section be found to consist of an excess of acreage beyond the amount stated in said lease, the rental to be paid on such excess shall be at the same rate per acre from the date of the issue of this licence as is payable under this licence for the section named in this said lease.

Provided, further that said Occupation Licence is granted on the understanding and condition that the same is determinable by me at such time as I may deem expedient. Reserving always to you the said all rights and privileges which may have accrued to you under the Land Ordinance under which you hold the said lease now determined by effluxion of time.

By Command

R M Routledge
Colonial Secretary

Sgd Roger Tuckfd Goldsworthy
Governor.

I, Roger Tuckfield Goldsworthy, Knight
Commander of the most Distinguished
Order of Saint Michael and Saint
George, Governor of the Falkland
Islands and their Dependencies.

Given under my hand and the Seal of
the said Colony, at Government House,
Stanley, in the said Islands, this first day
of March one thousand eight-hundred and
ninety-two.

Stanley, Falkland Islands
September 21st 1886

Sir,

I have the honor to notify to you that Mr James McClymont has transferred Lease No 5 to Messrs George Markham Dean and Charles George Archibald Anson, I enclose said Lease with the necessary endorsement upon it.

I have the honor to be

Sir

Your most obedient Servant
George M Dean

The Honorable
E Pakenham Brooke
Colonial Secretary
&c &c

BLANK PAGE –
BACK OF 281½

Ordinance No 6 of 1870

West Falklands
Lease No 5

By His Excellency Colonel G
D'Arcy, Governor and Commander-
in-Chief in and over the Falkland
Islands and their Dependencies
&c &c &c

Whereas by a Crown Lease dated the 5th day of February 1870, and numbered 5 West Falkland James McClymont Esquire was granted a certain Station on the West Falkland Island bounded as follows that is to say. On the North East by a line running North West and by West eleven miles and a half from Mount Maria to the North East shoulder of Mount Edgeworth. On the North West by a line running South West and by South six miles and three quarters to the South East shoulder of Mount Robinson, then by a line running South West and by West six miles and three quarters to Shallow Bay. On the South West by Chartres River and Stations Nos. 4 and 5 6 & 7 (now in the occupation of Edward Packe and Edward H Scott Esquire) to the sea. On the South East by Falkland Sound to Hill Gap three miles and three quarters and station no 2 4a (now in the occupation of Messrs

BLANK PAGE –
BACK OF 281 $\frac{1}{3}$

Stickney & Baillon) to the starting point at Mount Maria, and containing less allowance for mountains, one hundred thousand 100,000 acres more or less as shown in the official chart of record for the term of Twenty years at the rent of one hundred and sixty pounds, thirteen shillings and four pence £160.13.4 sterling a year payable in advance subject to certain provisions and conditions therein contained. And whereas the said James McClymont is desirous of taking a new Lease under the fifth clause of the Amalgamation Ordinance of the Leases of Crown Lands in the Falkland Islands No 6 of 1870, and annulling the before mentioned Lease.

Now therefore I the said Governor do hereby grant to the said James McClymont Esq in accordance with the said Amalgamation Ordinance and subject to all the conditions and limitations contained therein, a Lease of the Station hereinbefore mentioned for the term of Twenty one years from the date hereof at the rent of One hundred pounds £100 sterling each year during the first ten years and of One hundred and sixty pounds, thirteen shillings and four pence £160.13.4 stg during the remainder of the term, payable in advance and subject to the conditions and reservations contained in the Printed Crown Grants of Land in this Colony.

I do hereby transfer the within Lease to George Markham Dean and Charles George Archibald Anson this sixteenth day of September 1886. Stanley (Signed James McClymont Falkland Islands September 16th 1886 (1)

LS

Provided always and that if the said James McClymont Esq shall fail to keep any of the conditions contained in the before mentioned Ordinance this Lease shall be null and void.

In witness whereof I have hereunto set my hand and affixed the Seal of the Colony at Government House, Stanley, Falkland Islands this Fifth day of February, One thousand eight hundred and seventy one.

(Sd) G D'Arcy

Colonel & Governor

Application for a renewal of this Lease made in 8th July 1891.

Fred Shedden Sanguinette

Ag Col Sec

I hereby certify that a district included in the within described Station bounded as follows, viz on the South West by Stations No 4 for 7 miles; on the North West by Station No 5, one miles; on the South East by a stream running South East, 2 miles to a chain of ponds running North East till it cuts the North East boundary which runs in a South East direction to Hill Gap as shown in the Official Chart of Record and containing 14,000 acres more or less, was this day at the request of James McClymont Esq transferred to Messrs Packe Brothers on condition of the said Messrs Packe Brothers paying to the Colonial Government the rent of the district hereby described, viz £23.6.8 yearly in advance on the 5th day of February in each year, until the expiration of the within described Lease on the 4th day of February 1892, and complying with all the other conditions required by law.

G O Stanley
6th June 1881

(Sgd Colin Wright Atkins
Acting Colonial Secretary

Lease McBride's Head

By His Excellency Colonel G D'Arcy,
Governor
&c &c &c

Licence page 240

Whereas Andrez Petaluga holds a licence dated 26th February 1870 to occupy a Station at McBride's Head situate in the East Falkland Island and bounded as follows:- On the East by the West boundary of Station No 43 running three miles South from the sea and McBrides Head; on the South East by a line drawn four miles South West by West; On the West by a line drawn three miles North to the sea and thence on the North by the sea to the starting point at the North West angle of Station No 43 as aforesaid, and containing six thousand acres more or less and has built a house upon it and stocked the same in the manner required by the Amalgamation Ordinance of the Leases of Crown Lands in the Falkland Islands No 6 of 1870. And whereas the said Andrez Petaluga is desirous to obtain a lease of the above mentioned Station for the term of twenty one years. Now I the said Governor, do hereby grant to the said Andrez Petaluga in accordance with the said Amalgamation Ordinance of the Lease of Crown Lands in the Falkland Islands and subject to all the conditions and limitations contained therein (always provided the above mentioned Ordinance receives the Royal Sanction) a Lease of the Station herein before mentioned for the term of Twenty one years at the rent of £6 each year during the first ten years, and of £10 each year during the remainder of the term, payable in advance subject to the conditions and limitations contained in the Printed Crown Grants of land in the Colony. Provided always and that if the said A Petaluga shall fail to keep any of the conditions contained in this before mentioned Ordinance the Lease shall be null and void.

LS

In witness &c
26 February 1871
(sd) G D'Arcy
Col & Govr

Application for renewal of this Lease made by T Robson on the 13th March 1891. Fred. Shedden Sanguinette Ag Col Secretary

Sgd Roger Tuckfd Goldsworthy

EAST FALKLAND

Occupation Licence
of Section No 66
McBrides Head

Governor.

I, Roger Tuckfield Goldsworthy, Knight
Commander of the most Distinguished
Order of Saint Michael and Saint
George, Governor of the Falkland
Islands and their Dependencies.

Do hereby, pending a survey hereafter to be made, authorise Timothy Robson to occupy the Section of land in the East Falklands commonly known as McBrides Head bounded as follows: On the east by the west boundary of Station No 43 running three miles south from the sea and McBrides Head; on the south by a line drawn four miles south west by west; On the west by a line drawn three miles north to the sea and thence on the north by the sea to the starting point at the north west angle of station No 43 as aforesaid and containing 6,000 acres more or less, (which section of land was transferred to the said Timothy Robson on the 31st day of May 1883 for remainder of the unexpired term of twenty-one years under lease dated the 26th day of February 1871 and which lease expired on the 25th day of February ultimo), at the yearly rent of £20 Provided always that if on survey such section be found to consist of an excess of acreage beyond the amount stated in said lease, the rental to be paid on such excess shall be at the same rate per acre from the date of the issue of this licence as is payable under this licence for the section named in this said lease.

Provided, further that said Occupation Licence is granted on the understanding and condition that the same is determinable by me at such time as I may deem expedient. Reserving always to you the said all rights and privileges which may have accrued to you under the Land Ordinance under which you hold the said lease now determined by effluxion of time.

By Command

R M Routledge
Colonial Secretary

Given under my hand and the Seal of
the said Colony, at Government House,
Stanley, in the said Islands, this 1st day
of March one thousand eight-hundred and
ninety-two.

Berkeley Sound Station
 formerly Lease Nos.
 50, 51 & 52

By H E Colonel G D'Arcy
 Governor &c &c &c

Whereas Crown Leases numbered 50, 51 & 52, and dated respectively the 13th October 1869, 22nd December 1869, 27th April 1870, were granted for these Stations known as "Johnson Harbour", "Volunteer Point", and "Eagle Point" and containing 18,000 acres more or less as shown together with the boundaries in the official chart of record for the term of ten years, under the Proclamation of 4th April 1861 and at an annual rental of Ten pounds for each Station. And whereas the present Lessees Thomas Sharpe & Timothy Robson are desirous of obtaining a new lease under the Amalgamation Order of the Leases of Crown Lands No 6 of 1870, and annulling the before mentioned Lease. Now therefore I, the said Governor, do hereby grant to the said Thomas Sharpe & Timothy Robson in accordance with the said Amalgamation Ordinance No 6 of 1870, and subject to all the conditions and limitations contained therein a Lease of the three Stations hereinbefore mentioned for the term of Twenty one years from the date hereof at the rent of £18 each year during the first ten years and of £30 each year during the remainder of the term, payable in advance and subject to the conditions and reservations contained in the Printed Crown Grants of land in the Colony. Provided always and that if the said Thomas Sharpe & Timothy Robson shall fail to keep any of the conditions contained in this said before mentioned Ordinance this Lease shall be null and void.

In witness &c
 Dated 31st December 1870
 (sd) G D'Arcy
 Colonel & Governor

LS

BLANK PAGE –
 BACK OF 285½

Special Lease of the
Jasons, Carcass and
Other adjacent Islands

I, Colonel George A K D'Arcy, Governor and Commander-in-Chief, in and over the Falkland Islands and their Dependencies do hereby in consideration of an annual payment of Twenty pounds £20 payable in advance from the date hereof lease unto Charles Hansen for the term of seven, fourteen, or twenty one years all those Islands known as Steeple Jason, Grand Jason, Elephant Jason, South Jason, Flat Jason, North Fur Island and Carcass Island and other small Islets as delineated by a line of demarcation inscribed on the Chart in the Office of the Surveyor General.

Provided that the said Charles Hansen shall not during the continuance of this lease kill and greater number of Penguins in the course of any one year than will yield sixteen thousand 16,000 gallons of oil.

That Manuel Pereira be allowed without let or hindrance to work out his licence to kill Penguins on Grand Jason Island to the amount of Six thousand gallons of oil.

That at the expiration of each year from the date hereof the said Charles Hansen shall make a declaration at the office that he has not under cover of this lease

Copy
Occupation Licence
Carcass Jasons and
Split Islands

I George Melville Commander of the Most Distinguished Order of Saint Michael and Saint George Administrator of the Falkland Islands and their Dependencies.

Do hereby, pending the decision of the Right Honourable The Secretary of State for the Colonies as to the summary of the leases of the islands known as Carcass Jasons and Split Islands held by the late Charles Hansen – which leases have by effluxion of time expired authorise Mrs Sarah Hansen, widow of the late Charles Hansen his heirs and successors to occupy the said Islands for the term of one year from the 11th day of September 1893 and that at the rental and under the conditions contained in said expired lease.

Given under my hand and seal of the said Colony at Government House Stanley in the Falkland Islands this twelfth day of September one thousand eight hundred and ninety-three.

Sd Geo Melville
Administrator

Seal

killed any greater number of Penguins than have been sufficient to yield the aforementioned quantity of oil. That Charles Hansen is at liberty to build upon and stock any one or more of the said Islands; Provided always that on the termination of this lease the Government shall not be liable to pay for any buildings or improvements made by the said Charles Hansen on any of the Islands.

In witness whereof I have hereunto set my hand and affixed the seal of the Colony at Government House Stanley, Falkland Islands this Eleventh day of September One thousand, eight hundred and seventy two.

LS

(sd) G D'Arcy
Colonel and Governor

Minute by the Governor 6th February 1891

I am of opinion – looking to the nature of the seal rookeries on the Jason & Carcass group; that it will be expedient in any future lease to include the right of the Seal fishery, and as Carcass Island is the only one in the group which is suitable on account of its safe landing place –as a residence for the lessee, it is not advisable that it should be leased separately as a grazing station, as proposed by the present lessee, in his letter of 20th July 1890.

T Kerr

Governor

BLANK PAGE –
BACK OF 287½

Licence to occupy
Whittington's Rincon

By His Excellency Colonel G D'Arcy,
Governor and Commander-in-Chief
in and over the Falkland Islands and
their Dependencies

Whereas Robert Greenshields has applied to me for a licence to occupy land under the Land Ordinance No 4 of 1871, and has paid into the Colonial Treasury therefor the sum of Ten pounds, eighteen shillings and nine pence £10.18.9 sterling. Now therefore I, the said Governor, do hereby in pursuance of the said Ordinance licence the said Robert Greenshields to occupy a district bounded as follows:- On the North West by Station No 33 three miles; on the North East by land in the occupation of Messrs Sharpe & Robson five and a half miles to Twelve O'clock Hill; on the South East by Station No 14 three and three quarters miles to the St Salvador Road; and on the South West by the said Road to the North East arm of St Salvador and the North shore of St Salvador to the starting point in Horse Shoe Bay, and containing together with Green Island, Thirteen thousand one hundred and twenty seven 13,127 acres, more or less.

In witness whereof I have hereunto set my hand at Government House Stanley this Ninth day of August One thousand eight hundred and seventy two.

(Sd) G D'Arcy
Colonel & Governor

Ordinance No 6 of 1870

7 Stations
(Howgate Station)

By His Excellency Colonel G
D'Arcy, Governor and Commander-
in-Chief in and over the Falkland
Islands and their Dependencies

Whereas Robert Greenshields holds Leases of Stations Nos. 47 at Piedra Sola W E TH 12-12-94 of No 48, and of No 48 North of San Carlos River East of No 36 37 TH 13-6-95 dated 7th August 1870 under the terms of the Proclamation 4th April 1861 and is in occupation of Stations South of Lorenzo Lagoon and South of No 41 dated 18th December 1869, and also two Stations at Rincon del Moro, and one Station South of Piedra Sola which were granted to him on the 8th day of November 1870, of which lands a diagram is annexed also under the terms of the Proclamation of 4th April 1861 containing in all 42,000 acres, and has built a house and stocked the same in the manner required by the Amalgamation Ordinance of the Leases of Crown Lands in the Falkland Islands No 6 of 1870. And whereas the said Robert Greenshields is desirous to obtain a Lease of the above mentioned Stations for the term of twenty one years. Now I, the said Governor, do hereby grant to the said Robert Greenshields in accordance with the Amalgamation Ordinance of the Leases of Crown Lands in the Falkland Islands No 6 of 1870 and subject to all the conditions

and limitations contained therein a Lease of the Station hereinbefore mentioned for the term of Twenty one years from the date hereof at the rent of Forty two pounds sterling (£42) each year during the first ten years, and of Seventy pounds sterling £70 each year during the remainder of the term payable in advance subject to the conditions and reservations contained in the Printed Crown Grants of Land in this Colony. Provided always and that if the said Robert Greenshields shall fail to keep any of the conditions contained in the before mentioned Ordinance this Lease shall be null and void.

In witness whereof I have hereunto set my hand and affixed the Seal of the Colony at Government House, Stanley this Fifteenth day of April, One thousand eight hundred and seventy one.

(Signed) G D'Arcy
Colonel & Governor

James Island is included in this lease.

Special Lease
of Dry Island &
Passage Island

I, Colonel G D'Arcy Governor
and Commander in Chief of
the Falkland Islands and their
Dependencies do hereby

in consideration of an annual payment of One pound five shillings £1.5/- payable in advance lease unto the South American Missionary Society for the term of Seven years from the date hereof the two Islands known as Dry Island and Passage Island situated in Rock Harbour as is on record in the office of the Surveyor General. Moreover the said Society have the right of cutting tussock grass on Bold Island and the other small Islets lying to the immediate westward in the Chart. Provided nevertheless that it shall at all times be lawful during the continuance of this lease for the Governor or any person acting in his behalf to resume possession of the said islands or any part of them which it may at any time be deemed necessary to resume for making any works of public utility or convenience.

In witness whereof I have hereunto set my hand, and affixed the Seal of the Colony at Government House, Stanley Falkland Islands this Eleventh day of April One thousand eight hundred and seventy two.

(Signed) G D'Arcy
Colonel & Governor

For new lease see Crown Leases Vol 3 folio 16.

Lease of No 2 Station
Renewal

By His Excellency Colonel G D'Arcy
&c &c

Whereas a Crown Lease dated the 19th day of October 1850 and numbered 2 was granted under the Proclamation of the 31st day of July 1849 for a certain block of rural land bounded as follows:-

On the North by Port Pleasant and Island Harbour on the West by a line drawn due South from the head of Island Harbour to the North East Inlet of East Cove Mare Harbour; and on the South and East by the sea including Pleasant Islands and the Islands in Kelp Lagoon, and containing ten thousand (10,000) acres more or less as shown in the official chart of record for the term of Twenty years which have now expired. And whereas the present Lessee Robert Christopher Packe Esquire has applied to me for a renewal of the above mentioned lease under the Amalgamation Ordinance of the Leases of Crown Lands in the Falkland Islands No 6 of 1870. Now therefore I, the said Governor, do hereby grant to the said Robert Christopher Packe Esquire in accordance with the said Amalgamation Ordinance and subject to all the conditions and limitations contained therein a new Lease of the Station hereinbefore mentioned for the period of Twenty one years from the date hereof at the annual rental of Sixteen pounds twelve shillings and eight pence £16/12/8 sterling paid in advance

Sgd Roger Tuckfd Goldsworthy
Governor.

I, Roger Tuckfield Goldsworthy, Knight
Commander of the most Distinguished
Order of Saint Michael and Saint George,
Governor of the Falkland Islands and their
Dependencies.

EAST FALKLAND
Occupation Licence
of Section No 2
Kelp Lagoon
Duplicate

LS

Do hereby, pending a survey hereafter to be made, authorise Robert Christopher Packe Esq to occupy the Section of land in the East Falklands commonly known as No 2 Kelp Lagoon bounded as follows:- on the North by Port Pleasant and Island Harbour, on the West by a line drawn due South from the head of Island Harbour to the North East inlet of East Cove, Mare Harbour, and on the South and East by the sea, including Pleasant Island and the islands in Kelp Lagoon containing ten thousand acres more or less, (which section of land was leases to the said Robert Christopher Packe Esquire on the 19th day of October 1870 for twenty-one years, and which lease expired on the 18th day of October ultimo), at the yearly rent of £33.6.8

Provided always that if on survey such section be found to consist of an excess of acreage beyond the amount stated in said lease, the rental to be paid on such excess shall be at the same rate per acre from the date of the issue of this licence as is payable under this licence for the section named in this said lease.

Provided, further that said Occupation Licence is granted on the understanding and condition that the same is determinable by me at such time as I may deem expedient. Reserving always to you the said Robert Christopher Packe Esq all rights and privileges which may have accrued to you under the Land Ordinance under which you hold the said lease now determined by effluxion of time.

By Command

Fred Shedden Sanguinette
Acting Colonial Secretary

Given under my hand and the Seal of
the said Colony, at Government House,
Stanley, in the said Islands, this 14 day
of November one thousand eight-hundred
and ninety-one.

and subject to the conditions & reservations contained in the printed Crown Grants of Land in this Colony.

Provided always and that if the said Robert Christopher Packe Esquire shall fail to keep any of the conditions contained in the before mentioned Ordinance this Lease shall be null and void.

In witness whereof I have hereunto set my hand, and affixed the Seal of the Colony at Government House, Stanley this Nineteenth day of October One thousand eight hundred and seventy.

LS

(Signed) G D'Arcy
Colonel & Governor

Renewal of Lease applied for on 5th Jan 1891.

Fred Shedden Sanguinette
Ag Col Sec

BLANK PAGE –
BACK OF 293½

Licence of Station
South of No 49

By His Excellency Colonel G D'Arcy,
Governor &c &c &c

Whereas Robert Christopher Packe Esq has applied to me for a Licence to occupy a Station South of No 49 under the Amalgamation Ordinance of the Leases of Crown Lands in the Falkland Islands No 6 of 1870, and has paid into the Colonial Treasury therefor the sum of Five pounds sterling £5.

Now therefore I, the said Governor, do hereby in pursuance of the said Ordinance licence the said Robert Christopher Packe Esquire to occupy a Station South of No 49 bounded as follows:- Starting at the South East Corner of No 49 and is bounded on the North East by Stations Nos. 11 & 12 two miles and three quarters, and on the South East by a line running West $\frac{3}{4}$ South five miles; on the South West by a line running North West $\frac{1}{4}$ West over the summit of Mount Simon to the South West corner of Station No 49 four miles and one quarter; and containing six thousand acres more or less.

In witness whereof I have hereunto set my hand at Government House Stanley this Twenty eighth day of October One thousand eight hundred and seventy.

(Signed) G D'Arcy
Colonel & Governor

Licence of Station
South of No 4

By His Excellency Colonel G D'Arcy,
Governor &c &c &c

Whereas Robert Christopher Packe Esquire has applied to me for a Licence to occupy a Station South of No 4 under the Amalgamation Ordinance of the Leases of Crown Lands in the Falkland Islands No 6 of 1870, and has paid into the Colonial Treasury therefor the sum of Five pounds sterling £5.

Now therefore I, the said Governor, do hereby in pursuance of the said Ordinance licence the said Robert Christopher Packe Esquire to occupy a Station South of No 4 bounded as follows:- On the North by Station No 4, on the South East, South and South West by Sparrow Cove, Port Williams, and the River Murrell, respectively; and on the West by the River Turner till it meets the South West corner of No 4, and containing six thousand acres more or less.

In witness whereof I have hereunto set my hand at Government House Stanley this Twenty eighth day of October One thousand eight hundred and seventy.

(Signed) G D'Arcy
Colonel & Governor

Licence of Station
North of Mount Harriet

By His Excellency Colonel G D'Arcy,
Governor &c &c &c

Whereas Robert Christopher Packe Esquire has applied for a Licence to occupy a Station North of Mount Harriet under the Amalgamation Ordinance of the Leases of Crown Lands in the Falkland Islands No 6 of 1870, and has paid into the Colonial Treasury therefor the sum of Five pounds sterling £5.

Now therefore I, the said Governor, do hereby in pursuance of the said Ordinance licence the said Robert Christopher Packe Esquire to occupy a Station North of Port Harriet bounded as follows:- from the North West Corner of the wall between Mount Harriet and Mount William and runs North three miles till it meets the Murrell River; and on the North West by the Murrell and a line running South to the range of hills behind North Basin and on the South by No 1 Station, and containing Six thousand acres more or less.

In witness whereof I have hereunto set my hand at Government House Stanley this Twenty fourth day of December One thousand eight hundred and seventy.

(Signed) G D'Arcy
Colonel & Governor

Licence West Cove }
Choiseul Sound }

By His Excellency Colonel G D'Arcy,
Governor and Commander-in-Chief
&c &c &c

Whereas the Falkland Islands Company have by their Agent Fredk E Cobb Esquire applied to me for a licence to occupy a Station known as West Cove Reserve, Choiseul Sound, under the Amalgamation Ordinance of the Leases of Crown Lands in the Falkland Islands, No 6 of 1870; and have paid into the Colonial Treasury therefor the sum of Three pounds fourteen shillings and four pence sterling £3.14.4. Now therefore I, the said Governor, do hereby in pursuance of the said Ordinance licence the said Falkland Islands Company to occupy a Station bounded as follows:- on the West by Section No 26; on the North East by Swan Inlet; and on the South by West Cove containing Four thousand four hundred and sixty acres more or less.

In witness whereof I have hereunto set my hand at Government House Stanley Falkland Islands this Twenty sixth day of July 1872.

(Signed) G D'Arcy
Colonel & Governor

No 22

Lease of West Cove Station
Choiseul Sound

By His Excellency Colonel G D'Arcy,
Governor and Commander-in-Chief
&c &c

Whereas the Falkland Islands Company hold a licence dated the 26th day of July 1872 to occupy a Station known as West Cove Reserve, Choiseul Sound, situate in the East Falkland Island, and bounded as follows:- on the West by Section No 26, on the North East by Swan Inlet, and on the South by West Cove; containing Four thousand four hundred and sixty acres more or less; and have built a house upon it and stocked the same in the manner required by the Amalgamation Ordinance of the Leases of Crown Lands in the Falkland Islands, No 6 of 1870. And whereas the said Falkland Islands Company are desirous to obtain a lease of the above mentioned Station for the term of Twenty one years.

Now I, the said Governor, do hereby grant to the said Falkland Islands Company in accordance with the said Amalgamation Ordinance of the Leases of Crown Lands in the Falkland Islands and subject to all the conditions and limitations contained therein a Lease of the Station hereinbefore mentioned for the term of Twenty one years at the rent of Four pounds, nine shillings and four pence sterling £4.9.2 each year during the

first ten years, and of Seven pounds, eight shillings and eight pence sterling each year during the remainder of the term; payable in advance subject to the conditions and limitations contained in the printed Crown Grants of land in this Colony. Provided always and that if the said Falkland Islands Company shall fail to keep any of the conditions contained in this said before mentioned Ordinance this lease shall be null and void.

In witness whereof I have hereunto set my hand and affixed the seal of the Colony at Government House Stanley this Twenty sixth day of July 1873.

(Signed) G D'Arcy
Colonel & Governor

Licence to occupy
land lying South of
the Wickham Heights

By His Excellency Colonel G D'Arcy,
Governor and Commander-in-Chief
&c &c

Whereas the Falkland Islands Company have by their Agent Frederick E Cobb Esquire applied to me for a licence to occupy the land lying South of the Wickham Heights under the Land Ordinance No 4 of 1870 and have paid into the Colonial Treasury therefor the sum of Nineteen pounds, three shillings and four pence £19.3.4.

Now therefore I, the said Governor, do hereby in pursuance of the said Ordinance licence the said Falkland Islands Company to occupy a district bounded as follows:- Starting from the Northern corner of Section No 7 in the occupation of the Falkland Islands Company is bounded on the North by a line running from the starting point to Mount Osborne, and from thence following the Wickham Heights till it cuts the Western boundary of Station No 44. On the East by Station No 44 two miles South. On the South by Stations No 18 and 29 running three miles and one quarter West also land in the occupation of the Falkland Islands Company to the starting point, and containing Twenty three thousand acres more or less.

In witness whereof I have hereunto set my hand at Government House Stanley this Twenty seventh day of August 1873.

(Signed) G D'Arcy
Colonel & Governor

Licence to occupy
White Rock Station
West Falkland

By His Excellency Colonel G D'Arcy,
Governor and Commander-in-Chief
&c &c

Whereas James L Waldron Esq has applied to me for a licence to occupy land on the West Falkland under the Amalgamation Ordinance No 6 of 1870 and has paid into the Colonial Treasury therefor the sum of Twenty one pounds, Thirteen shillings and Four Pence £21.13.4. Now therefore I the said Governor do hereby in pursuance of the said Ordinance licence the said James L Waldron Esq to occupy a district bounded as follows, that is to say: on the South by a line starting from the head of the South West Arm of White Rock Harbour, running West three and a half miles to the head of a Lagoon on the East side of Port Purvis; on the South West by Port Purvis; on the West by Pebble Sound and Tamar Harbour; on the North by the Sea to White Rock and on the East by Falkland Sound and White Rock Harbour and containing Twenty six thousand 26,000 acres more or less.

In witness whereof I have hereunto set my hand at Government House Stanley this Twenty seventh day of March One Thousand Eight Hundred and Seventy one.

(Signed) G D'Arcy
Colonel & Governor

Notice of desire to renew the above Licence given by Mr E J Mathews as Attorney of Mr J L Waldron on 22nd September 1890

Fred Shedden Sanguinette
Ag Col Sec

By His Excellency Colonel G D'Arcy Governor & Commander-in-Chief &c &c &c **No 4a on new map**

Whereas James L Waldron Esq holds a Licence dated the 27th day of March 1871 to occupy a Station known as Mount Moody under the Proclamation of 24 June 1867 containing in all Twenty eight thousand nine hundred and twenty acres more or less, and has built houses and stocked the same in the manner required by the Amalgamation Ordinance No 6 of 1870 and whereas the said James L Waldron Esq is desirous to obtain a Lease of the above mentioned Station for the term of Twenty one years under the said Amalgamation Ordinance No 6 of 1870; Now I the said Governor do hereby grant to the said James L Waldron Esq in accordance with the Amalgamation Ordinance of the leases of Crown Lands in the Falkland Islands No 6 of 1870 and subject to all the conditions and limitations contained therein, a Lease of the Station hereinbefore mentioned for the term of Twenty one years at the rent of Twenty Eight Pounds Eighteen Shillings and Five Pence £28.18.5 per annum during the first ten years; and of Forty Eight Pounds Four Shillings £48.4.0 per annum during the remainder of the term, payable in advance, subject to the conditions and reservations contained in the printed Crown Grants of Land in this Colony. Provided always and that if the said James L Waldron Esq shall fail to keep any of the conditions contained in this said beforementioned Ordinance this Lease shall be null and void.

In witness whereof I have hereunto set my hand at Government House Stanley this Twenty seventh day of March One Thousand Eight Hundred and Seventy three.

LS

(Signed) G D'Arcy
Colonel & Governor

This station is bounded as follows that is to say; on the North East by a line running North West from the South side of Settlement Bay one and three quarter miles; on the North West by a line running South West fourteen miles to Hill Gap Station; on the South West by Hill Gap Stream running one mile to the Sea; on the South East by the Falkland Sound and Port Howard.

White Rock Station } By His Excellency Colonel G D'Arcy Governor
West Falkland } & Commander in Chief &c &c &c

Notice of desire to renew this Licence given by Mr E J Mathews as Attorney of Mr J L Waldron on 22nd Sept 1890
Fred Shedden Sanguinette
Ag Col Sec

Whereas James L Waldron holds a Licence dated the 27th day of March 1871 to occupy a Station known as White Rock situated in the West Falkland and bounded as follows that is to say: on the South by a line starting from the head of the South West Arm of White Rock Harbour, running West three and a half miles to the head of a Lagoon on the east side of Port Purvis; on the South West by Port Purvis; on the West by Pebble Sound and Tamar Harbour; on the North by the Sea and White Rock; and on the East by Falkland Sound and White Rock Harbour; containing in all Twenty six thousand Acres more or less; and has built houses upon it, and stocked the same in the manner required by the Amalgamation Ordinance of the Leases of Crown Lands in the Falkland Islands No 6 1870 and whereas the said James L Waldron Esq is desirous to obtain a Lease of the above mentioned station for the term of Twenty One years . Now I the said Governor do hereby grant to the said James L Waldron Esq in accordance with the Amalgamation Ordinance of the Leases of Crown Lands in the Falkland Islands and subject to all the conditions and limitations contained therein a lease of the Station herein before mentioned for the term of Twenty one years at the rent of Twenty Six Pounds per Annum during the first Ten Years and of Forty Three Pounds, Six shillings and eight pence per Annum during the remainder of the term payable in advance, subject to the conditions and reservations contained in the printed Crown Grants of Lands in this Colony. Provided always and that if the said James L Waldron Esq shall fail to keep any of the conditions contained in this said before mentioned Ordinance this lease shall be null and void.

LS

In witness whereof I have hereunto set my hand and affixed the Public Seal of the Colony this Twenty seventh day of March One Thousand Eight Hundred and Seventy three.

(Signed) G D'Arcy
Colonel & Governor

Notice of renewal 15th Oct 1890

By His Excellency Col G D'Arcy Governor & Commander in Chief &c &c

Whereas James Felton has applied to me for a Licence to occupy the Government Reserves known as Nos. 11 and 12 under the Land Ordinance No 4 of 1871 and has paid into the Colonial Treasury therefore the sum of Seventeen Pounds Four shillings and three pence £17.4.3 Sterling. Now therefore I the said Governor do hereby in pursuance of the said Land Ordinance No 4 of 1871 licence the said James Felton to occupy a Station bounded as follows: On the North by Port Salvador, on the East by Port Salvador viz the South and Southwest arms thereof and thence to Mount Guibert thence by a line running North west $\frac{1}{2}$ West to the starting point viz the north east angle of Station No 49 in the occupation of the said James Felton and containing together with High Island in Port Salvador Twenty thousand six hundred and fifty five acres more or less.

In witness whereof I have hereunto set my hand at Government House, Stanley, Falkland Islands this Twentieth day of April one thousand eight hundred and seventy two.

(sd) G D'Arcy
Colonel & Governor

Station No 56

By His Excellency Col G D'Arcy Governor & Commander in Chief &c &c

Whereas James Felton has applied to me for a Licence to occupy a Station lying between Stations No 54 and 55 under the Land Ordinance No 4 of 1871 and has paid into the colonial Treasury therefore the sum of Five Pounds sterling. Now therefore I the said Governor do hereby in pursuance of the said Land Ordinance licence the said James Felton to occupy a Section bounded as follows, viz, On the North by the southern boundary of Station No 55, on the East by Station No 12; on the South by Station No 54, and on the West by a line running four miles and a quarter North West $\frac{1}{2}$ West to the starting point and containing six thousand 6,000 acres more or less.

In witness whereof I have hereunto set my hand at Government House, Stanley, Falkland Islands this Twentieth day of April one thousand eight hundred and seventy two.

(sd) G D'Arcy
Colonel & Governor

By His Excellency Col G D'Arcy Governor &
Commander in Chief &c &c

No 54

Whereas James Felton holds a Licence dated the 22nd day of February 1870 to occupy a Station South West of the Government Reserve No 12 situate in the East Falkland Islands and bounded as follows. On the south east by a line drawn Northeast four miles from the East by North ½ North angle of Station No 44 in the occupation of the Falkland Island Company to the east angle of the Government Reserve No 12, thence on the north east by the south west boundary of the said Reserve two and three quarter miles, thence on the Northwest by a line running West by South four and three quarters miles and thence to the Southwest east by a line running three and a quarter miles to the starting point at the North east angle of Station No 44 as aforesaid, and containing six thousand acres more or less and has built a house upon it and stocked the same in the manner required by the Amalgamation Ordinance of the Leases of Crown Lands in the Falkland Islands No 6 of 1870 and whereas the said James Felton is desirous to obtain a Lease of the above mentioned Station for the term of Twenty One years . Now I the said Governor do hereby grant to the said James Felton in accordance with the said Amalgamation Ordinance of the Leases of Crown Lands in the Falkland Islands and subject to all the conditions & limitations contained therein (always provided the above mentioned Ordinance receives the Royal Sanction) a Lease of the Station hereinbefore mentioned for the term of Twenty one years at the rent of Six Pounds each year during the first ten years and of ten pounds each year during the remainder of the term payable in advance subject to the conditions and reservations contained in the printed Crown Grants of Lands in this Colony. Provided always and that if the said James Felton shall fail to keep any of the conditions contained in this said before mentioned Ordinance this lease shall be null and void.

In witness whereof I have hereunto set my hand and affixed the Public Seal of the Colony at Government House Stanley Falkland Islands this twenty second day of February, one thousand eight hundred and seventy one.

LS

(Signed) G D'Arcy Colonel & Governor

EAST FALKLAND
Occupation Licence
of Section No 54
SW of No 12
Dft

Sgd Roger Tuckfd Goldsworthy
Governor.

I, Roger Tuckfield Goldsworthy, Knight
Commander of the most Distinguished
Order of Saint Michael and Saint George,
Governor of the Falkland Islands and their
Dependencies.

Do hereby, pending a survey hereafter to be made, authorise J J Felton Esq to occupy the Section of land in the East Falklands commonly known as Station Number fifty-four SW of No 12 and bounded as follows:- On the south east by a line drawn north east four miles from the east by north half north angle of Station No 44 in the occupation of the Falkland Islands Company to the east angle of the Government Reserve No 12, thence on the north east by the south west boundary of the said Reserve two and three quarter miles, thence on the north west by a line running west by south four and three quarters miles and thence to the south west by a line running three and a quarter miles to the starting point at the north east angle of Station No 44 as aforesaid containing 6,000 acres more or less, (which section of land was leased to the said J J Felton on the 22nd day of February 1871 for the term of twenty-one years, and which lease expired on the 22nd day of February ultimo), at the yearly rent of £20.

Provided always that if on survey such section be found to consist of an excess of acreage beyond the amount stated in said lease, the rental to be paid on such excess shall be at the same rate per acre from the date of the issue of this licence as is payable under this licence for the section named in this said lease.

Provided, further that said Occupation Licence is granted on the understanding and condition that the same is determinable by me at such time as I may deem expedient. Reserving always to you the said all rights and privileges which may have accrued to you under the Land Ordinance under which you hold the said lease now determined by effluxion of time.

By Command

R M Routledge
Colonial Secretary

Given under my hand and the Seal of
the said Colony, at Government House,
Stanley, in the said Islands, this 1st day
of March one thousand eight-hundred and
ninety-two.

By His Excellency Col G D'Arcy Governor &
Commander in Chief &c &c

No 56

Whereas James Felton holds a Licence dated the 20th day of April 1872 to occupy a Section lying between Stations Nos. 54 & 55 and numbered 56 under the terms of the Land Ordinance No 4 of 1871 bounded as follows. On the North by the Southern boundary of Station No 55, on the East by Station No 12, on the South by Station No 54, and on the West by a line running four miles and a quarter North west $\frac{1}{2}$ west to the starting point containing six thousand acres more or less, and has built a house upon it and stocked the same in the manner required by the Land Ordinance No 4 of 1871. And whereas the said James Felton is desirous to obtain a Lease of the above mentioned Section for the term of Twenty One years. Now I the said Governor do hereby grant to the said James Felton in accordance with the said Land Ordinance No 4 of 1871 and also in accordance with the Amendment Land Ordinance No 1 of 1872 and subject to all the conditions & limitations contained in both Ordinances a lease of the Section hereinbefore mentioned for the term of Twenty one years at the rent of Six Pounds sterling each year during the first ten years and of ten pounds sterling each year during the remainder of the term payable in advance, subject to the conditions and reservations contained in the printed Crown Grants of Lands in this Colony. Furthermore that every dispute as to boundaries of this Section shall be settled by arbitration in the usual way at the expense of the parties interested. Provided always and that if the said James Felton shall fail to keep any of the conditions contained in these said before mentioned Ordinances this Lease shall be null and void.

In witness whereof I have hereunto set my hand and affixed the Seal of the Colony at Government House Stanley, Falkland Islands this twentieth day of April one thousand eight hundred and seventy four. (Signed) G D'Arcy

Colonel & Governor

Application for a renewal of this Lease made by the Honble J J Felton on 10th July 1891

Fred Shedden Sanguinette
Ag Col Sec

BLANK PAGE –
BACK OF 307 $\frac{1}{2}$

By His Excellency Col G D'Arcy Governor and
Commander in Chief &c &c

No 56

Whereas James Felton holds a Licence dated the 20th day of April 1872 to occupy the Government Reserves Nos. 11 and 12 under the terms of the Land Ordinance No 4 of 1871 and bounded as follows on the North by Port Salvador, on the East by the South and South west arms of Port Salvador, and thence to Mount Guibert, on the West by a line running North west $\frac{1}{2}$ West from Mount Guibert to the starting point viz the North east angle of Station No 49, containing together with High Island in Port Salvador Twenty thousand six hundred and fifty five acres more or less, and has built a house upon it and stocked the same in the manner required by the Land Ordinance No 4 of 1871. And whereas the said James Felton is desirous to obtain a Lease of the above mentioned Station for a term of Twenty One years. Now I the said Governor do hereby grant to the said James Felton in accordance with the Land Ordinance No 4 of 1871 and also in accordance with the Amendment Land Ordinance No 1 of 1872 and subject to all the conditions & limitations contained in both Ordinances a Lease of the Station hereinbefore mentioned for the term of Twenty one years at the Rent of Twenty Pounds thirteen shillings £20.13.0 sterling each year during the first ten years and of Thirty four pounds eight shillings and Six pence £34.8.6 sterling each year during the remainder of the term, payable in advance subject to the conditions and reservations contained in the printed Crown Grants of Land in this Colony. Furthermore that every dispute as to boundaries of this Section shall be settled by arbitration in the usual way at the expense of the parties interested. Provided always and that if the said James Felton shall fail to keep any of the conditions contained in these said before mentioned Ordinances this Lease shall be null and void.

LS

In witness whereof I have hereunto set my hand and affixed the Seal of the Colony at Government House Stanley, Falkland Islands this twentieth day of April one thousand eight hundred and seventy four.

(Signed) G D'Arcy
Colonel & Governor

Lease of Station
"Estancia"
No 46

By H E Colonel G D'Arcy Governor
&c &c &c

Whereas by a Crown Lease dated the 13th day of July 1869 and numbered 46, Charles C Turpin Esq was granted a Station on the South Eastern extremity of Port Salvador commonly known as the "Estancia" & bounded as follows: On the north by Station No 3 and the shores of Port Salvador; on the West South West by the shores of Port Salvador; on the South by a line running East from the South arm of Port Salvador four miles; and on the East by a line running North to Mount Vernet one mile and three quarters; containing six thousand 6,000 acres more or less as shown in the official chart of record, for the term of ten years at the rent of £10 a year payable yearly in advance, subject to certain provisions and conditions therein contained.

And whereas the present Lessee Robert Packe Esq is desirous of taking a new lease under the fifth clause of the Amalgamation Ordinance of the Leases of Crown Lands in the Falkland Islands No 6 of 1870 and annulling the before mentioned lease, Now therefore I, the said Governor, do hereby grant to the said Robert C Packe Esq in accordance with the said Amalgamation Ordinance and subject to all the limitations and conditions contained therein a Lease of the Station hereinbefore mentioned for the term of Twenty one years from the date hereof at the rent of Six pounds £6 sterling each year during the first ten years, and of Ten pounds £10 sterling each year during the remainder of the term, payable in advance and subject to the conditions and reservations contained in the printed Crown

Grants of Land in the Colony.

Provided always and that if the said Robert C Packe Esq shall fail to keep any of the conditions contained in the before mentioned Ordinance this Lease shall be null and void.

In witness whereof I have hereunto set my hand and affixed the Public Seal of the Colony at Government House Stanley, Falkland Islands this Thirtieth day of July 1871.

(Sd) G D'Arcy
Colonel & Governor

LS

Sgd Roger Tuckfd Goldsworthy

Governor.

I, Roger Tuckfield Goldsworthy, Knight Commander of the most Distinguished Order of Saint Michael and Saint George, Governor of the Falkland Islands and their Dependencies.

EAST FALKLAND

Occupation Licence

of Section No 4

Kidney Island

Duplicate

LS

Do hereby, pending a survey hereafter to be made, authorise Robert Christopher Packe Esq to occupy the Section of land in the East Falklands commonly known as No 4 Kidney Island bounded as follows:- All the land situated on Point William and the South shore of Berkeley Sound bounded on the North by Berkeley Sound, on the East by the Sea on the South by Port William and by a line drawn from the North West corner of the Freehold in possession of R C Packe Esq to the summit of Mount Low and thence along the range of hills to Halfway Valley and on the West by said valley following the stream to its mouth in Berkeley Sound and not including Kidney Island containing six thousand acres more or less, (which section of land was leased to the said Robert Christopher Packe Esq on the first day of October 1870 for twenty-one years, and which lease expired on the 30 day of September ultimo), at the yearly rent of £20 sterling.

Provided always that if on survey such section be found to consist of an excess of acreage beyond the amount stated in said lease, the rental to be paid on such excess shall be at the same rate per acre from the date of the issue of this licence as is payable under this licence for the section named in this said lease.

Provided, further that said Occupation Licence is granted on the understanding and condition that the same is determinable by me at such time as I may deem expedient. Reserving always to you the said Robert Christopher Packe Esq all rights and privileges which may have accrued to you under the Land Ordinance under which you hold the said lease now determined by effluxion of time.

By Command

Fred Shedden Sanguinette
Acting Colonial Secretary

Given under my hand and the Seal of the said Colony, at Government House, Stanley, in the said Islands, this 14th day of November one thousand eight-hundred and ninety-one.

No 4
(Renewed)

By H E Colonel G D'Arcy Governor
&c &c &c

Whereas a Crown Lease dated 29th day of June 1850 and numbered 4 was granted under the Proclamation of the 31st day of July 1849 for a certain block of rural land bounded as follows that is to say all the land situate in Point William and the South shore of Berkeley Sound bounded on the North by Berkeley Sound on the East by the Sea and the South by Port William and by a line drawn from the North Western corner of the freehold (already possessed by R C Packe Esq) to the summit of Mount Low and thence along the range of hills to Halfway Valley bounded on the West by the said valley following the Stream to its mouth in Berkeley Sound also including Kidney Island and containing six thousand acres more or less as shown in the official chart of record for the term of 20 years which have now expired. And whereas the present Lessee the before mentioned Robert Christopher Packe Esq has applied to me for a renewal of the above mentioned Lease under the Amalgamation Ordinance of the Leases of Crown Lands in the Falkland Islands No 6 of 1870. Now therefore I the said Governor do hereby grant to the said Robert Christopher Packe Esq in accordance with the said Amalgamation Ordinance and subject to all the conditions and limitations contained therein a new Lease of the Station herein before mentioned for the period of 21 years from the date hereof at the annual rental of 10 £ sterling paid in advance and subject to the conditions and reservations contained in the Printed Crown Grants of Land in this Colony.

BLANK PAGE –
BACK OF 311½

Provided always and that if the said Robert Christopher Packe Esq shall fail to keep any of the conditions contained in the before mentioned Ordinance this Lease shall be null and void.

LS

In witness whereof I have hereunto set my hand and affixed the Public Seal of the Colony at Government House Stanley, Falkland Islands this First day of October 1870.

(Sd) G D'Arcy
Colonel & Governor

Renewal of Lease applied for 5th Jany 1891.

Fred Shedden Sanguinette
Ag Col Secy

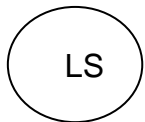
sted
No 9 Station
West Falkland Island
& Weddell Island

By His Excellency
Colonel D'Arcy Governor
and Commander in Chief
&c &c &c

Whereas Charles H Williams Esquire holds a Licence dated 15 February 1872 to occupy a Station numbered 9 situated in the West Falkland Island and bounded as follows. On the West by a line running North 6 & $\frac{3}{4}$ miles from the North head of the NW arm of Port Albemarle to the head of the East arm of Double Creek in Port Richards (being the East boundary of Station No 10) thence by the shores of Double Creek and Port Richards to the head of Port Richards, thence on the North East by the South West shores of the Lake of Lakes running from the head of Port Richards to the head of Port Edgar, thence on the East, North East, South and South West by the sea shores of Port Edgar, Falkland Sound and Port Albemarle to the starting point at the head of the North West arm of Port Albemarle and containing 70,640 acres more or less and has built houses upon it and stocked the same in the manner required by the Amalgamation Ordinance of Leases of Crown Lands in the Falkland Islands No 6 of 1870. Furthermore the said C H Williams Esq holds a Licence dated the 15th day of February 1872 to occupy the Island know as Weddell Island and the adjacent Islets of Penn Island, Barclay Island, Fox Island, Quaker Island, Low Island & Hill Island and containing in all 54,000 acres more or less, and has built a house upon Weddell Island and stocked the same in the manner required by the Amalgamation Ordinance of the Leases of Crown Lands in the Falkland Islands No 6 of 1870.

And whereas the said C H Williams Esq is desirous to obtain a lease of the above mentioned Stations viz No 9 West Falkland and Weddell Island for the term of 21 years – Now the said Governor do hereby grant to the said C H Williams Esq

in accordance with the Amalgamation Ordinance of the Leases of Crown Lands in the Falkland Islands and subject to all the conditions and limitations contained therein a Lease of the Station hereinbefore mentioned for the term of 21 years from the date hereof at the rent of £124.12.9 sterling each year during the first 10 years and of £207.14.8 sterling each year during the remainder of the term, payable in advance, subject to the conditions and reservations contained in the printed Crown Grants of Land in this Colony. Provided always and that if the said C H Williams Esq shall fail to keep any of the conditions contained in this said before mentioned Ordinance this Lease shall be null and void.



In witness whereof I have hereunto set my hand and affixed the Public Seal of the Colony at Government House Stanley Falkland Islands this Fifteenth day of February 1874
(Sd) G D'Arcy
Colonel & Governor

(2) I hereby transfer this Lease to John Markham Dean
(signed) Alexander Lang Elder
Stanley, F I by George M Dean his Attorney
March 20th 1882 Alan Kerr
Acting Col Secy

(3) I hereby transfer with the sanction of His Excellency the Governor duly obtained that portion of the within Lease known as Port Edgar and containing 70,640 acres or thereabouts to Messrs J M Dean and Sons Merchants in the Falkland Islands.
(signed) J M Dean
By his attorney (signed) George M Dean (signed) E Pakenham
Brooks Colonial Secretary
Government Office
Stanley, Falkland Islands
12th February 1885

(1) I hereby transfer this Lease to Alexander Land Elder Esq (sd) C H Williams ACS (sd) J Travis

His Excellency the Governor of The Falkland Islands

The Memorial of John Markham Dean of Southampton House, Lordship Road Stoke Newington in the County of Middlesex in the United Kingdom, Merchant

Sheweth

That by a Lease dated the 15th day of February 1874 under the Seal of the then Governor of the Falkland Islands All those Stations No 9 West Falklands and Weddell Islands described in the Lease were demised to Charles Henry Williams of Port Edgar on the West Falklands Sheep Farmer for the term of 21 yeas at the yearly rent during the first ten years of the said term of £124.12.9 and at the yearly rent during the residue of the said term of £207.14.8.

The Station No 9 West Falklands contained 70,640 acres or thereabouts and the Station Weddell Islands contained 54,000 acres or thereabouts and the rents reserved by the said Lease were at the rate specified in Section 11 of Land Ordinance 1871 No 4.

After a mesne assignment the said Stations comprised in the said Lease became and are now vested in your Memorialist by way of Mortgage and the transfer to your Memorialist was duly registered in the records of the Colony on the 20th March 1882 and Julia Williams of Bacon Hill Lichfield in the

County of Stafford the Widow and Administrator of the Will annexed of the said Charles Henry Williams deceased is entitled to the Stations subject to your Memorialist's Mortgage. The said Julia Williams with the consent of your Memorialist has recently agreed to sell to Messrs J M Dean & Sons the said Station No 9 West Falkland Island comprised in the said Lease for the residue of the term of 21 years subject to the payment of a proportionate part of the yearly rents reserved by the said Lease.

Your Memorialist submits that upon a transfer to the Purchasers of the station No 9 West Falkland Island the rent now payable under the said Lease for the residue of the term thereby granted ought to be apportioned upon the same principle as that upon which the rent was originally fixed under Section 11 of the Ordinance 1871 namely according to the Acreage of the two Stations respectively comprised in the said Lease.

Your Memorialist therefore prays that he may at liberty to transfer the Station No 9 West Falkland Island to Messrs J M Dean & Sons and that such Station may hereafter be indicated in the Chart of the Colony as a separate Lot and that the rent reserved by the said Lease may be fairly apportioned between the Station to be so transferred and the remainder of the property comprised in the Lease.

J M Dean
31st October 1884

Submitted
E Pakenham Brooks
Col Sec

1st Feb 1885

I hereby sanction the transfer by the Memorialist J M Dean of that portion of the leasehold property assigned to him in the Falkland Islands known as No 9 or Port Edgar Station to Messrs J M Dean and Sons. – the said Station being part of the combined Stations of Port Edgar and Weddell Island originally leased by the Crown to the late C H Williams deceased and assigned or transferred by him to Alexander Lang Elder who transferred the same to J M Dean aforesaid.

T Kerr
Governor

Government House
Falkland Islands
11th February 1885

No 355

Registry Office Stanley, Falkland Islands

Year and date of Receipt	Volume of General Index Book and Page of Volume	Signature of party by whom registered
1 st February 1885	Vol: 4 Page 19	George M Dean E Pakenham Brooks Registrar

Dated 31st October 1884

**Station No 9
West Falkland.**

Memorial

_____ of _____

**John Markham Dean
Esq**

Lease Cow Bay
Station
62/65

By his Excellency
Colonel G D'Arcy
Governor & Commander
in Chief
&c &c &c

Whereas Messrs Sharpe and Robson have applied to me for a Licence to occupy land on the East Falkland Island under the Land Ordinance No 4 of 1871 and have paid into the Colonial Treasury therefore the sum of £15 Sterling now therefore I the said Governor do hereby in pursuance of the said Ordinance Licence the said Messrs Sharpe and Robson to occupy a district bounded as follows. On the N by a line starting from the North East corner of Station No 33 running due East to the centre of Cow Bay – on the S E by Station No 51 on the s by Station Nos 50, 14 and land in the occupation of Mr R Greenshields to the starting point reserving one acre at the head of Chabot Creek and containing 18,477 acres more or less.

In Witness whereof have hereunto set my hand and affixed the Public Seal of the Colony at Government House Stanley Falkland Islands this Sixteenth day of March 1872

Signed G D'Arcy
Colonel & Governor

LS

Port Harriet Station
Lease No 1

By his Excellency Col G D'Arcy
Governor and Commander in
chief –
&c &c &c

Whereas a Crown Lease dated the 22 day of December 1849 and numbered 1 was granted under the Proclamation of the 31 of July 1849 for a Station at Port Harriet bounded as follows; - all the land on the South side of Port Harriet lying westward of a line drawn due N from the head of Port Harriet to the chain of hills; bounded on the N by the said chain of hills; on the West by a stream of stone running in the West end of North Basin and on the South by North Basin, Port Fitzroy and the Sea and containing 6,000 acres more or less as shown in the official Chart of Record for the term of 20 years which have expired. And whereas the present Lessee Robert Christopher Packe Esq has applied to me for a renewal of the above mentioned Lease under the Amalgamation Ordinance of the Leases of Crown Lands in the Falkland Islands No 5 of 1870.

Now therefore I the said Governor do hereby grant to the said Robert Christopher Packe Esq in accordance with the said Amalgamation Ordinance and subject to all the conditions and limitations contained therein a Lease of the Station hereinbefore mentioned for the term of 21 years from the date hereof at the rent of 10 £ a year payable in advance subject to the conditions and reservations contained in the printed Crown Grants of Land in this Colony.

Provided always and that if the said Robert Christopher Packe Esq shall fail to keep any of the conditions contained in the before mentioned Ordinance this lease shall be null and void.

In Witness whereof have hereunto
set my hand and
affixed the Public Seal of the Colony
at Government House Stanley
Falkland Islands this Sixteenth day of
March 1872

LS

Renewal of Lease

Applied for on 5 January 1891
Fred Shedden Sanguinette Ag Col Sec

Signed G D'Arcy
Colonel & Governor

EAST FALKLAND
Occupation Licence
of Section No 1

Draft

Sgd Roger Tuckfd Goldsworthy

Governor.

I, Roger Tuckfield Goldsworthy, Knight
Commander of the most Distinguished
Order of Saint Michael and Saint George,
Governor of the Falkland Islands and their
Dependencies.

Do hereby, pending a survey hereafter to be made, authorise Robert Christopher Packe Esq to occupy the Section of land in the East Falklands commonly known as Port Harriet bounded as follows:- all the land on the South side of Port Harriet lying westward of a line drawn due N from the head of Port Harriet to the chain of hills; bounded on the north by the said chain of hills; on the West by a stream of stone running in the West end of North Basin and on the South by North Basin, Port Fitzroy and the Sea and containing 6,000 acres more or less, (which section of land was leased to the said Robert Christopher Packe Esq on the 22nd day of December 1870 for twenty-one years, and which lease expired on the 21st day of December ultimo), at the yearly rent of £20.

Provided always that if on survey such section be found to consist of an excess of acreage beyond the amount stated in said lease, the rental to be paid on such excess shall be at the same rate per acre from the date of the issue of this licence as is payable under this licence for the section named in this said lease.

Provided, further that said Occupation Licence is granted on the understanding and condition that the same is determinable by me at such time as I may deem expedient. Reserving always to you the said Robert Christopher Packe Esq all rights and privileges which may have accrued to you under the Land Ordinance under which you hold the said lease now determined by effluxion of time.

By Command

R M Routledge
Colonial Secretary

Given under my hand and the Seal of
the said Colony, at Government House, ,
Stanley, in the said Islands, this 30th day
of December one thousand eight-hundred
and ninety-one.

Beaver Island

By H E Colonel G D'Arcy
Governor and Commander in
Chief &c &c &c

Whereas Henry Waldron Esq has applied to me for a Licence to occupy the following Islands Viz Beaver Island, Governor Island, Statt Island, Tea Island and Green Island under the Land Ordinance No 4 of 1871 and has paid into the Colonial Treasury therefore the sum of £10 Sterling.

Now therefore I the said Governor do hereby in pursuance of the said Ordinance Licence the said Henry Waldron Esq to occupy the before mentioned Island containing 12,000 acres more or less.

LS

In Witness whereof have hereunto set my hand and affixed the Public Seal of the Colony at Government House Stanley Falkland Islands this Fifteenth day of April 1874

Signed G D'Arcy
Colonel & Governor

BLANK PAGE –
BACK OF 317 $\frac{1}{2}$

Licence of
Stations Nos
59, 60 & 61

By His Excellency Colonel G D'Arcy,
Governor and Commander in Chief in
and over the Falkland Islands and
their Dependencies
&c &c &c

Whereas Robert Christopher Packe Esq has applied to me for a licence to occupy three Sections of Land, lying to the Eastward of Stations Nos 3 and 46, under the land Ordinance No 4 of 1871 and has paid into the Colonial Treasury therefor the Sum of Fifteen pounds Sterling. Now therefore I the said Governor do hereby in pursuance of the said Ordinance licence the said Robert Christopher Packe Esq to occupy a district bounded as follows:- On the North by Berkely Sound, on the East by Stations Nos 57 & 58 on the West by a line drawn from Uranie Bay along the Eastern boundaries of Stations Nos 3 and 46 past Mount Vernet to Mount Kent, on the South by a range of mountains of which Mount Kent forms one, and by the River Murrell containing Fifteen thousand acres more or less.

LS

In Witness whereof I have
hereunto set my hand at
Government House Stanley
Falkland Islands this Twenty
fourth day of December One
Thousand Eight Hundred and
Twenty three.

Signed G D'Arcy
Colonel & Governor

Licence Station
62

By His Excellency Colonel G D'Arcy,
Governor and Commander in Chief in
and over the Falkland Islands and
their Dependencies
&c &c &c

Whereas Robert Christopher Packe Esq has applied to me for a licence to occupy under the terms of the Land Ordinance No 4 of 1871 that Rincon lying to the South of Port Salvador, and East of Rincon del Saino also a portion of Station No 54, both portions in the occupation of James Felton containing say Two Thousand acres or thereabout, and also that unoccupied portion of land lying immediatley East of the first named Rincon & south of No 46 containing Four thousand acres or thereabouts, comprising in the whole one section of Six thousand acres, and whereas the said James Felton has consented to transfer the two first named portions to Robert Christopher Packe Esq who has paid into the Colonial Treasury the sum of Five pounds Sterling. Now therefore I the said Governor do hereby licence to the said Robert Christopher Packe Esq a section of land bounded as follows:-

to occupy a district bounded as follows:-
On the West by a Stream running in a Northerly direction into the South West arm of Port Salvador, which forms the eastern side of Rincon del Saino, from a deep Gulph Way in the chain of mountains, on the south by the mountains of which Mount Guibert is one up to Mount Kent; on the East by the West boundary of Station No 61. On the North by Port Salvador and Section No 46 - containing as before mentioned Six thousand acres more or less.

LS

In Witness whereof have hereunto set
my hand at Government House Stanley
Falkland Islands this Twentieth day of
April 1874.
Signed G D'Arcy Colonel and Governor

Lease No 3

By his Excellency Colonel G D'Arcy
Governor and Commander in chief in
and over the Falkland Islands and the
Dependencies thereof

&c &c &c

Whereas a Crown Lease dated the 31st March 1851 and numbered 3 was granted for the term of Twenty years under the Proclamation of the 31 of July 1849 for a certain block of rural land bounded as follows; - that is to say all the land lying on the South shore of Berkeley Sound bound on the East by Uranie Bay, on the South East and South by a line from the east end of Uranie Bay to the summit of Mount Vernet and thence to the head of the south east arm of Port Salvador, on the West by Port Salvador and on the North by Boundary Creek and a line drawn from the head thereof to the West end of Duperry Harbour, by Duperry Harbour and Port Louis including Long Island and the peninsula opposite thereto, as shown in the official chart of record and containing six thousand acres more or less.

And whereas the present Lessee Robert Christopher Packe Esq has applied to me for a renewal of the above mentioned lease under the Land Ordinance No 4 of 1871; Now therefore I the said Governor do hereby grant to the said Robert Christopher Packe Esq in accordance with the said Land Ordinance and subject to all the conditions and limitations contained therein a new Lease of the Station herein before mentioned for the period of Twenty one years from the date hereof at the Annual rental of Ten pounds £10 Sterling payable in advance subject to the conditions and reservations contained in the printed Crown Grants of Land in this Colony. Furthermore that every dispute as to the boundaries

BLANK PAGE –
BACK OF 321½

EAST FALKLAND
Occupation Licence
of Section No

Draft

Sgd Roger Tuckfd Goldsworthy

Governor.

I, Roger Tuckfield Goldsworthy, Knight
Commander of the most Distinguished
Order of Saint Michael and Saint George,
Governor of the Falkland Islands and their
Dependencies.

Do hereby, pending a survey hereafter to be made, authorise Robert Christopher Packe Esq to occupy the Section of land in the East Falklands commonly known as Number three Long Island and bounded as follows that is to say all the land lying on the south shore of Berkeley Sound bound on the east by Uranie Bay on the south east and south by a line from the east end of Uranie Bay to the summit of Mount Vernet and thence to the head of the south east arm of Port Salvador, on the west by Port Salvador and on the north by Boundary Creek and a line drawn from the head thereof to the west end of Duperry Harbour, by Duperry Harbour & Port Louis including Long Island and the peninsula opposite thereto as shown in the official chart of record and containing 6,000 acres more or less, (which section of land was leased to the said Robert Christopher Packe Esq on the 31st day of March 1871 for twenty-one years, and which lease expired on the 31st day of March ultimo), at the yearly rent of £
Provided always that if on survey such section be found to consist of an excess of acreage beyond the amount stated in said lease, the rental to be paid on such excess shall be at the same rate per acre from the date of the issue of this licence as is payable under this licence for the section named in this said lease.

Provided, further that said Occupation Licence is granted on the understanding and condition that the same is determinable by me at such time as I may deem expedient. Reserving always to you the said Robert Christopher Packe Esq all rights and privileges which may have accrued to you under the Land Ordinance under which you hold the said lease now determined by effluxion of time.

.By Command Given under my hand and the Seal of
the said Colony, at Government House, ,
Stanley, in the said Islands, this 30th day
of December one thousand eight-hundred
and ninety two.

R M Routledge
Colonial Secretary

of this Station shall be settled by arbitration in the usual way at the expense of the parties interested. Provided always and that if the said Robert Christopher Packe Esq shall fail to keep any of the conditions contained in this said before mentioned Ordinance this Lease shall be null and void.

In Witness whereof have hereunto
set my hand and affixed the Public
Seal of the Colony at Government
House Stanley this Thirty first day of
March one thousand eight hundred
and seventy one.


Signed G D'Arcy
Colonel & Governor

LS

Lease No 5

By his Excellency Colonel G D'Arcy
Governor and Commander in Chief in
and over the Falkland Islands and
their Dependencies

&c &c &c

Whereas a Crown Lease dated 19th July 1852 and numbered 5 was granted for the term of twenty years under the Proclamation of 31 July 1849 for a certain block of rural land bounded as follows; - On the South by a line running from the head of the Westernmost Creek in Duperry Harbour to the head of boundary Creek in Port Salvador; on the West and North West by Port Salvador, on the North by pigs brook and a line running North West to the head of the Creek in Port Salvador which forms the Southern boundary of Whitingtons rincon. On the East by the inner basin of Port Louis called the Carenage as shown in the official Chart of record, and containing Seven thousand eight hundred and forty acres 7,840 more or less.

And whereas the Lessee Robert Christopher Packe Esq has applied for a renewal of the above mentioned lease under the Land Ordinance No 4 of 1871 & No 1 of 1872, Now therefore I the said Governor do hereby grant to the said Robert Christopher Packe Esq in accordance with the said Land Ordinance and subject to all the conditions and limitations contained therein, a new Lease of the station hereinbefore mentioned for a period of Twenty one years from the date hereof at the annual rental of Thirteen pounds one Shilling and four pence £13.1.4 sterling payable in advance subject to the conditions and reservations contained in the printed Crown Grants of

North East arm of Port Salvador

Land in this Colony. Furthermore that every dispute as to the boundaries of this Station shall be settled by arbitration in the usual way, at the expense of the parties interested.

Provided always and that if the said Robert Christopher Packe Esq shall fail to keep any of the conditions contained in this said before mentioned Ordinance this Lease shall be null and void.

LS

In Witness whereof I have hereunto set my hand and affixed the Public Seal of the Colony at Government House Stanley Falkland Islands this Nineteenth day of July one thousand eight hundred and seventy two.

Signed G D'Arcy
Colonel & Governor

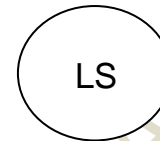
Lease No 29

By his Excellency Colonel G D'Arcy
Governor and Commander in Chief in
and over the Falkland Islands and
their Dependencies

&c &c &c

Whereas a Crown Lease dated 3rd May 1864 and numbered 29 was granted for a term of Ten years under the Proclamation of 4th of April 1861 for a Station bounded as follows. On the East by district No 18 leased by the Falkland Islands Company, on the North by a line running West for two miles in continuation of the northern boundary of Districts Nos 17 and 18, on the West by a line running from this point due South to Swan Inlet and on the South by the continuation of the line running West two miles forming the Southern boundary of Sections Nos 17 & 18 (also leased by the Falkland Islands Company) containing in all six thousand 6,000 acres as shown in the Chart of the Colony. And whereas the present Lessee Robert Christopher Packe Esq has applied to me for a renewal of the above mentioned lease under the Land Ordinances No 4 of 1871 & No 1 of 1872, Now therefore I the said Governor do hereby grant to the said Robert Christopher Packe Esq in accordance with the said Land Ordinances and subject to all the conditions and limitations contained therein a new lease of the station hereinbefore mentioned for the Period of Twenty one years from the date hereof at the annual rental of Ten £10 pounds sterling payable in advance subject to the conditions and reservations contained in the printed Crown Grants of land in this Colony. Furthermore that every dispute as to the boundaries of this Station shall be settled by arbitration in the usual way at the expense of the parties interested. Provided always and that if the said Robert Christopher Packe Esq shall

fail to keep any of the conditions contained in these said before mentioned Ordinances this Lease shall be null and void.



In Witness whereof I have hereunto set my hand and affixed the Public Seal of the Colony at Government House Stanley Falkland Islands this third day of May One Thousand eight hundred and seventy four.

See also page 431 WGW

Signed G D'Arcy
Colonel & Governor

(1) Transferred at the request of the Lessee R C Packe Esq to the Corporation of the Falkland Islands Company this 27th day of September 1875.

(signed) G Travis
Acting Colonial Sec

This lease dated 3rd May 1874 purports to lease to Capt R C Packe Section No 29 as 6000 acres but on the 25 March 1865 ie nine years before Lieut Musters bought Crown Grant No 171 160 acres of this section. – Packe transfers this lease to FIC (see note to that effect above) The FIC purchase this section No 29 as 6000 acres & pay for it, by means of “land orders” (that is get the land for nothing see Governor Callaghan’s desp 29 of 18th March 1879 Book 18 p412) Government sell as 6000 acres & convey to them by C G No 250 of 9th Feb 1880 but this is exclusion of the 160 acres. The Co have of course no claim against Govt after this length of time but they might have an equitable one if they can show that Sec 29 contains less than 6160 acres.

23rd March 1904

W Grey Wilson

Lease of Station
No 15

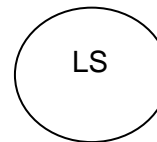
By his Excellency Colonel G D'Arcy,
Governor and Commander in Chief in
and over the Falkland Islands and their
Dependencies

&c &c &c

Whereas Robert Christopher Packe Esq holds a lease dated the 16th day of April 1861 under the terms of the Proclamation of the 31st July 1849, of the following district, that is to say all the land bounded on the North, East and South by Port Fitzroy and Port Pleasant, and not including East Island, and bounded on the West by a line from Island Harbour opposite the East end of the Tussac Island therein to the pass of the Fitzroy River including the Tussac Island in Shallow Cove as shown in the Official Chart of Record, containing Ten thousand 10,000 acres more or less.

Now whereas the said Robert Christopher Packe Esq is desirous to cancel the before mentioned lease, and obtain a new lease of the within named district under the terms of the Land Ordinance No 4 of 1871 Now therefore I the said Governor do hereby Cancel the first mentioned Lease and grant to the said Robert Christopher Packe Esq a new lease of the district herein before mentioned in accordance with the said Land Ordinances No 4 of 1871 & No 1 of 1872 and subject to all the conditions and limitations contained therein for the Period of Twenty one years from the date hereof at the Annual Rental of Sixteen pounds thirteen shillings and four pence £16.13.4 stg payable in advance subject to the conditions and reservations contained in the printed Crown Grants of land in this Colony.

Furthermore that every dispute as to the boundaries of this district or Station shall be settled by arbitration in the usual way at the expense of the parties interested. Provided always and that if the said Robert Christopher Packe Esq shall fail to keep any of the conditions contained in this said before mentioned Ordinances this Lease shall be null and void.



In Witness whereof I have hereunto set my hand and affixed the Public Seal of the Colony at Government House Stanley Falkland Islands this Sixteenth day of April One thousand eight hundred and seventy four.

Signed G D'Arcy
Colonel & Governor

Lease of Station
No 16

By his Excellency Colonel G D'Arcy
Governor and Commander in Chief in
and over the Falkland Islands and their
Dependencies

&c &c &c

Whereas by a Crown Lease dated the 16th day of April 1861 and numbered 16 Robert Christopher Packe Esq was granted under the terms of the Proclamation of the 31st of July 1849 a district bounded as follows.

On the East by district No 2 in the occupation of the said Robert Christopher Packe Esq on the South by Mare Harbour; on the West by Swan Inlet as far as Deception Creek and thence by a line drawn North towards Mount Wickham until it cuts the Stream which flows from Boundary Pond into Swan Inlet and on the North by the said Stream and by the stream which runs into the head of island Harbour as shown in the official Chart of record containing Ten thousand 10,000 acres more or less.

And whereas the said Robert Christopher Packe Esq is desirous to cancel the before mentioned lease and obtain a new lease of the within named district under the terms of the Land Ordinances No 4 of 1871 & No 1 of 1872. Now therefore I the said Governor do hereby cancel the old lease and grant to the said Robert Christopher Packe Esq a new lease of the Station herein before mentioned

in accordance with the said Land Ordinance No 4 of 1871 & No 1 of 1872 and subject to all the conditions and limitations contained therein for the Period of Twenty one years from the date hereof at the Annual Rental of Sixteen pounds thirteen shillings and four pence Sterling payable in advance subject to the conditions and reservations contained in the printed Crown Grants of Land in this colony.

Furthermore that every dispute as to the boundaries of this Station shall be settled by arbitration in the usual way at the expense of the parties interested.

Provided always and that if the said Robert Christopher Packe Esq shall fail to keep any of the conditions contained in these said before mentioned ordinances this Lease shall be null and void.

LS

In Witness whereof I have hereunto set my hand and affixed the Public Seal of the Colony at Government House Stanley Falkland Islands this Sixteenth day of April One thousand eight hundred and seventy four.

Signed G D'Arcy
Colonel & Governor

Cow Bay Station
63, 64, 65

By his Excellency Colonel G D'Arcy
Governor and Commander in Chief in
and over the Falkland Islands and
their Dependencies

&c &c &c

Whereas Messrs Sharpe & Robson hold a licence dated 16th of March 1872 to occupy a station known as Cow Bay Station comprising sections Nos 63, 64 & 65 situated in the East Falkland Island and bounded as follows:-

On the North by a line starting from the North East corner of Station No 33 (Rincon Grande) running due East to the centre of Cow Bay; on the South East by Station No 51 (Volunteer Point); on the South by stations No 50 (Johnson Harbour) and No 14 in the occupation of the Falkland Islands Company; on the West by land in the occupation of Robert Greenshields to the starting point, reserving one acre at the head of Chabot Creek and containing Eighteen thousand 18,000 acres more or less, and have built a house upon it and stocked the same in the manner required by the Land Ordinance No 4 of 1871. And whereas the said Messrs Sharpe & Robson are desirous to obtain a Lease of the within named station for the term of Twenty one years; Now I the said Governor do hereby grant to the said Messrs Sharpe & Robson in accordance with the said Land Ordinance No 4 of 1871 and also in accordance with the Amendment Land Ordinance No 1 of 1872 and subject to all the conditions and limitations contained in both ordinances a lease of the Station hereinbefore mentioned for the term of Twenty one years at the rent of Eighteen £18 pounds sterling each year during the first ten years and

of Thirty pounds £30 sterling each year during the remainder of the term payable in advance subject to the conditions and reservations contained in the Printed Crown Grants of Land in this Colony. Furthermore that every dispute as to boundaries of this Station shall be settled by Arbitration in the usual way at the expense of the parties interested. Provided always and that if the said Messrs Sharpe & Robson shall fail to keep any of the conditions contained in these said before mentioned ordinances this Lease shall be null and void.

LS

In Witness whereof I have hereunto set my hand and affixed the Seal of the Colony at Government House Stanley Falkland Islands this 16th day of March 1874.

Signed G D'Arcy
Colonel & Governor

Section No 65 was transferred to Timothy Robson on the 16 March 1875 – Vide new lease on page 396 for boundaries & conditions of new lease.

By his Excellency Colonel G D'Arcy,
Governor and Commander in Chief in
and over the Falkland Islands and
their Dependencies

&c &c &c

Whereas by a Crown Lease dated the 17th day of April 1861 and numbered 17 the Corporation of the Falkland Islands Company was granted under the Proclamation of the 31st day of July 1849 a district containing ten thousand acres for the period of twenty years.

The said Corporation being desirous of exchanging a portion of this leasehold to the extent of six thousand acres with Robert Christopher Packe Esq for a like portion and known as section No 29 lately in the occupation of the said Robert Christopher Packe Esq, leaving by the exchange of sections a block of four thousand acres in district No 17 to be amalgamated with district No 18 in the occupation of the said Corporation of the Falkland Islands Company. Moreover Robert Christopher Packe Esq has agreed to this mutual exchange and has applied to me for a fresh lease of the new section No 17 under the Land Ordinances No 4 of 1871 and No 1 of 1872 which is bounded as follows.

On the East by district No 15 in the occupation of Robert Christopher Packe Esquire on the South by Island Harbour; on the West by a line running North East from the head of Island Harbour to the Eastward of Mount Pleasant Lagoon till it cuts the Eastern Boundary of Section No 44; and on the North by the Fitzroy River as shown in the Official Chart of Record, containing six thousand (6,000) acres more or less.

Now therefore I the said Governor

do hereby grant to the said Robert Christopher Packe Esq in accordance with the said Land Ordinance No 4 of 1871 and No 1 of 1872 and subject to all the conditions and limitations contained therein a new lease of the station hereinbefore mentioned for the period of Twenty one years from the date hereof at the annual rental of Ten £10 pounds sterling payable in advance subject to the conditions and reservations contained in the Printed Crown Grants of Land in this Colony. Furthermore that every dispute as to boundaries of this Station shall be settled by Arbitration in the usual way at the expense of the parties interested.

Provided always and that if the said Robert Christopher Packe Esquire shall fail to keep any of the conditions contained in these said before mentioned Ordinances this Lease shall be null and void.

LS

In Witness whereof I have hereunto set my hand and affixed the Public Seal of the Colony at Government House Stanley Falkland Islands this seventeenth day of April one thousand eight hundred and seventy four.

(sgd) G D'Arcy
Colonel & Governor

Station North
Of Whitingtons
Rincon

Includes Green Island
WJW

By his Excellency Colonel G D'Arcy
Governor and Commander in Chief in
and over the Falkland Islands and
their Dependencies

&c

&c

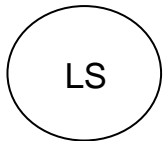
&c

Whereas Robert Greenshields holds a Licence dated the 9th day of August 1872 to occupy a Section bounded as follows:-
On the North West by Station No 33 three miles; on the North East by land in the occupation of Messrs Sharpe & Robson five and a half miles to Twelve O'clock Hill; on the South East by Station No 14 three and three quarters miles to the San Salvador Road; and on the South West by the said road to the North East arm of San Salvador and the North shore of San Salvador to the starting point in Horse Shoe Bay, and containing, including Green Island, Thirteen thousand one hundred and twenty seven 13,127 acres more or less, and has built a house upon and stocked the same in the manner required by the Land Ordinance No 4 of 1871.

And whereas the said Robert Greenshields is desirous to obtain a lease of the within named Station for the term of twenty one years. Now I the said Governor do hereby grant to the said Robert Greenshields in accordance with the said Land Ordinance No 4 of 1871 and also in accordance with the Amendment Land Ordinance No 1 of 1872, and subject to all the conditions and limitations contained in both ordinances, a lease of the Station hereinbefore mentioned for the term of Twenty one years from the date hereof at the Rent of Thirteen pounds two shillings and sixpence £13.2.6 sterling each year during

the first ten years and of Twenty one pounds seventeen shillings and seven pence £21.17.7 sterling each year during the remainder of the term payable in advance, subject to the conditions and reservations contained in the Printed Crown Grants of Land in this Colony.

Furthermore that every dispute as to boundaries of this Section shall be settled by Arbitration in the usual way at the expense of the parties interested. Provided always and that if the said Robert Greenshields shall fail to keep any of the conditions contained in these said before mentioned Ordinances this Lease shall be null and void.



In Witness whereof I have hereunto set my hand and affixed the Public Seal of the Colony at Government House Stanley Falkland Islands this Ninth day of August one thousand eight hundred and seventy four.

Signed G D'Arcy
Colonel & Governor

Lease expires 8th August 1895
Sold by Public auction on 26 day of January 1895 in two lots after survey.

		£	s
Sec 68 {	Lot A 8889 acres at 4/- an acre =	1777.16	
	“ B 8888 “ “ 4/1/4 “ “	1786.17.2	
	Total	17,777	3564.13.2

See papers 104/94 WGW

In 15 Instalments =£237.12.10 ½ a year

Lease of Station

By his Excellency Colonel G D'Arcy
Governor and Commander in Chief in
and over the Falkland Islands and
their Dependencies

&c &c &c

Whereas Robert Christopher Packe Esquire holds a Licence dated the 24 December 1870 to occupy a section situated in the East Falkland Island and bounded as follows:-

On the North by Station No 4, on the South East, South & south West by Sparrow Cove, Port William, and River Murrell respectively; and on the West by the River Turner till it meets the South West corner of No 4 and containing in all 6000 acres and has built a house upon and stocked the same in the manner required by the amalgamation Ordinance of the Leases of Crown Lands in the Falkland Islands No 6 – 1870.

And whereas the said Robert C Packe Esq is desirous to obtain a lease of the above mentioned Section for the term of 21 years Now I the said Governor do hereby grant to the said R C Packe Esq in accordance with the Amalgamation Ordinance of the Lease of Crown Lands in the Falkland Islands subject to all the conditions and limitations contained therein a lease of the Section hereinbefore mentioned for the term of 21 years at the rent of £6 each year during the first 10 years & of £10 each year during the remainder of the term, payable in advance subject to the conditions and reservations contd in the Printed Crown Grants of Land in this Colony.

Provided always and that if the said R C Packe Esq shall fail to keep any of the conditions contained in this said before mentioned Ordinance this Lease shall be null and void.

In Witness &c
24 December 1873
(sd) G D'Arcy
Colonel & Governor

Lease of Station By H E Colonel G D'Arcy
No 58 Governor &c &c

Whereas Robert Christopher Packe Esq holds a Licence dated the 24th December 1870 to occupy a section situated in the East Falkland Island and bounded on the East as follows:-

From the North West corner of the Wall between Mount Harriett and Mount William running North three miles till it meets the Murrell River; and on the North West by the Murrell and a line running south to the range of hills behind North Basin; and on the South by Station No 1 and containing in all 6000 acres, and has built a house upon it and stocked the same in the manner required by the Amalgamation Ordinance of the Leases of Crown Lands in the Falkland Islands No 6 of 1870. And whereas the said R C Packe Esq is desirous to obtain a Lease of the above mentioned Section for the term of 21 years Now I the said Governor do hereby grant to the said R C Packe Esq in accordance with the Amalgamation Ordinance of the Leases of Crown Lands in the F I and subject to all the conditions & limitations contained therein a lease of the section hereinbefore mentioned for the term of 21 years at the rent of £6 each year during the first 10 years and of £10 each year during the remainder of the term, payable in advance subject to the conditions & reservations contained in the Printed Crown Grants of Land in this Colony. Provided always that if the said R C Packe Esq shall fail to keep any of the conditions contd in this said before mentioned Ordinance this Lease shall be null and void.

LS

In Witness whereof I have hereunto set my hand and affixed the Public Seal of the Colony (this) at Government House Stanley this Twenty fourth day of December, one thousand eight hundred & seventy three. (sd) G D'Arcy
Colonel & Governor

Sgd Roger T Goldsworthy
Governor.

I, Roger Tuckfield Goldsworthy, Knight
Commander of the most Distinguished
Order of Saint Michael and Saint George,
Governor of the Falkland Islands and their
Dependencies.

EAST FALKLAND
Occupation Licence
of Section No 8
West Fox Bay

Do hereby, pending a survey hereafter to be made, authorise Messrs Baillon & Stickney to occupy the Section of land in the West Falklands commonly known as West Fox Bay, and bounded as follows viz Starting from the North Arm of Fox Bay by a line on the South East running North East eight and a quarter miles. On the North East by a line running through Mount Philomel nine and a half miles. On the West by the shore of Port Philomel and by a line running due South from Limpet Cove, Port Philomel ten and a half miles to Oyster Cove in one of the lakes adjoining Lake Hammond. On the South by the northern shores of Port Edgar and by Fox Bay to the starting point containing 76,297 acres more or less, (which section of land was leased to Messrs Baillon Brothers as from the 8th day of February 1871 for twenty-one years, and which lease expired on the 8th day of February ultimo), at the yearly rent of £

Provided always that if on survey such section be found to consist of an excess of acreage beyond the amount stated in said lease, the rental to be paid on such excess shall be at the same rate per acre from the date of the issue of this licence as is payable under this licence for the section named in this said lease.

Provided, further that said Occupation Licence is granted on the understanding and condition that the same is determinable by me at such time as I may deem expedient. Reserving always to you the said all rights and privileges which may have accrued to you under the Land Ordinance under which you hold the said lease now determined by effluxion of time.

By Command

R M Routledge
Colonial Secretary

Given under my hand and the Seal of
the said Colony, at Government House, ,
Stanley, in the said Islands, this 1st day
of March one thousand eight-hundred and
ninety two.

West Falklands

By his Excellency Colonel G D'Arcy
Governor and Commander in Chief in
and over the Falkland Islands and
their Dependencies

&c

&c

&c

Whereas by a Crown Lease dated the 8th February 1871 Messrs Baillon & Stickney Juniors were granted a certain station on the West Falkland Island numbered 8 containing 136,790 acres more or less under the terms of the Amalgamation Ordinance No 6 of 1870.

And whereas the above Lessees have notified to the Acting Colonial Secretary that the partnership heretofore existing between them the said Messrs Baillon and Stickney Juniors has been dissolved by mutual consent, and all that portion of land bounded as follows has been selected by Messrs Baillon Brothers viz:-

Starting from the North Arm of Fox Bay by a line on the South East running North East eight and a half **quarter** miles. On the North East by a line running through Mount Philomel nine and a half miles. On the West by the shore of Port Philomel and by a line running due South from Limpet Cove, Port Philomel ten and a half miles to Oyster Cove in one of the Lakes adjoining Lake Hamond. On the South by the northern shores of Port Edgar and by Fox Bay to the starting point, and containing Seventy six thousand two hundred and

BLANK PAGE –
BACK OF 337½

Ninety seven acres 76,297 more or less as shown in the Official Chart of Record.

Now therefore I the said Governor, do hereby grant to the said Messrs Baillon Brothers a lease of the station herein described for the term of Twenty one years from the date of the first named lease viz:- the 8th February One thousand eight hundred and seventy one (1871) in accordance with the Amalgamation Ordinance of the Leases of Crown Lands in the Falkland Islands NO 6 of 1870 and subject to all the conditions and limitations contained therein at the rent of Seventy six pounds five shillings and eleven pence £76.5.11 sterling during the first ten years and of One hundred and twenty seven pounds three shillings and three pence £127.3.3 sterling each year during the remainder of the term payable in advance and subject to the conditions and reservations contained in the Printed Crown Grants of Land in this Colony. Provided always and that if the said Messrs Baillon Brothers shall fail to keep any of the conditions contained in the before mentioned Ordinance this Lease shall be null and void. Furthermore that every dispute as to the Boundaries of this Station shall be settled by Arbitration in the usual way at the expense of the Parties interested.

LS

In Witness whereof I have hereunto set my hand and affixed the Public Seal of the Colony at Government House Stanley this tenth day of September 1874.

Signed G D'Arcy
Colonel & Governor

Sgd Roger T Goldsworthy

Governor.

I, Roger Tuckfield Goldsworthy, Knight
Commander of the most Distinguished
Order of Saint Michael and Saint George,
Governor of the Falkland Islands and their
Dependencies.

EAST FALKLAND
Occupation Licence
of Section No 8
Spring Point
Draft

Do hereby, pending a survey hereafter to be made, authorise Messrs Stickney Brothers to occupy the Section of land in the West Falklands commonly known as Spring Point and bounded as follows viz on the South by a line running east from the head of Port Richards one mile to Lake Hamond. On the south west by the north east shores of Lake Hamond to Oyster Cove in one of the lakes adjoining Lake Hammond. On the east by a line running north ten and a half miles from Oyster Cove to Limpet Cove Port Philomel which line forms the western boundary of the land selected and occupied by Messrs Baillon Bros & lastly on the north west & west by Port Philomel, Symonds Harbour & Queen Charlotte Bay containing 60,493 acres more or less, (which section of land was leased to Messrs Baillon Brothers as from the 8th day of February 1871 for twenty-one years, and which lease expired on the 8th day of February ultimo), at the yearly rent of £201.12.10

Provided always that if on survey such section be found to consist of an excess of acreage beyond the amount stated in said lease, the rental to be paid on such excess shall be at the same rate per acre from the date of the issue of this licence as is payable under this licence for the section named in this said lease.

Provided, further that said Occupation Licence is granted on the understanding and condition that the same is determinable by me at such time as I may deem expedient. Reserving always to you the said Messrs Stickney Bros all rights and privileges which may have accrued to you under the Land Ordinance under which you hold the said lease now determined by effluxion of time.

By Command

R M Routledge
Colonial Secretary

Given under my hand and the Seal of
the said Colony, at Government House,
Stanley, in the said Islands, this 1st day
of March one thousand eight-hundred and
ninety two.

Stanley
December 1st 1887

Sir

I have the honour to notify that I have this day transferred to Mr Bernard Stickney of Spring Point my half interest in the lease of West Fox Bay station and have endorsed the transfer on the back of the lease as required by the Ordinance.

I have the honour to be

Sir

Your obedient servant
Louis A Baillon

BLANK PAGE –
BACK OF 339¹/₂

H Jameson Esq
Acting Colonial Secretary
&c &c &c

Received

3rd December 1887

Henry B L Jameson
Acting Colonial Secretary

West Falklands

By his Excellency Colonel G D'Arcy
Governor and Commander in Chief in
and over the Falkland Islands and
their Dependencies

&c

&c

&c

Whereas by a Crown Lease dated the 8th February 1871 Messrs Baillon & Stickney Juniors were granted a certain station on the West Falkland Island No 8 containing 136,790 acres more or less under the terms of the Amalgamation Ordinance No 6 of 1870.

And whereas the above Lessees have notified to the Acting Colonial Secretary that the partnership heretofore existing between them the said Messrs Baillon and Stickney Juniors Land bounded as follows has been selected by Messrs Stickney Brothers viz:- On the South by a line running East from the head of Port Richards one mile to Lake Hamond. On the South Weest by the North East shores of Lake Hamond to Oyster Cove in one of the Lakes adjoining Lake Hamond:- on the East by a line running North ten and a half miles from Oyster Cove to Limpet Cove Port Philomel - which line forms the Western boundary of the Land selected and occupied by Messrs Baillon Brothers - and lastly on the North West and West by Port Philomel, Symonds Harbour and Queen Charlotte Bay, containing in all Sixty thousand four hundred and ninety three acres more or less as shown in the official Chart of Record. Now therefore I the said Governor do hereby grant to the said Messrs Stickney Brothers a lease of the Station herein described for the term of Twenty one years from the date of the first named lease viz:- the Eighth day of February One thousand Eight

BLANK PAGE –
BACK OF 339¹/₃

hundred and seventy one (1871) in accordance with the Amalgamation Ordinance of the Leases of Crown Lands in the Falkland Islands No 6 of 1870 and subject to all the conditions and limitations contained therein at the rent of Sixty pounds nine shillings and ten pence £60.9.10 sterling each year during the first ten years and of One hundred pounds sixteen shillings and five pence £100.16.5 sterling each year during the remainder of the term payable in advance subject to the conditions and reservations contained in the Printed Crown Grants of Land in this Colony.

Furthermore that every dispute as to the Boundaries of this Station shall be settled by Arbitration in the usual way at the expense of the Parties interested.

Provided always and that if the said Messrs Stickney Brothers shall fail to keep any of the conditions contained in the before mentioned Ordinance this Lease shall be null and void.

LS

In Witness whereof I have hereunto set my hand and affixed the Public Seal of the Colony at Government House Stanley this Tenth day of September One thousand eight hundred and seventy four.

Sgd G D’Arcy
Colonel & Governor

Lease of Station
North of Wickham
Heights:-

By his Excellency Colonel G D’Arcy,
Governor and Commander in Chief in
and over the Falkland Islands and
their Dependencies

&c &c &c

21000 acres given 70 off to Felton by now his 69 page 391

Whereas Robert Greenshields holds a Licence dated the 20th day of August 1872 to occupy a District North of Wickham Heights bounded as follows:

~~On the North by southern boundary of Station lying South of Piedra Sola. On the East by a line running ten miles which form the Western boundary of land in the occupation of James Felton. On the South by the Northern boundary of Station No 44 in the occupation of the Falkland Islands Company and thence by the Wickham Heights Eleven miles to the South East Corner of Bodie Peak Station in the occupation of John Bonner and bounded on the West from the said South East Corner by a line running North six miles to the starting point viz the South West corner of Station South of Piedra Sola and containing in all Forty two thousand acres more of less, and has built upon and stocked the same in the manner required by the Land Ordinance No 4 of 1871.~~

And whereas the said Robert Greenshields is desirous to obtain a Lease of the within named station for the term of Twenty one years from the date hereof. Now I the said Governor

Bounded as follows: Starting from Shepherd’s Brook is bounded on the North by the southern boundary of Bodie Peak Station five miles; on the Eastern boundary of the said Bodie Peak Station six miles and again on the North by the southern boundary of Station South of Piedra Sola eight miles on the East by a line running ten miles forming the Western boundaries of Sections in the occupation of James Felton; on the South by Station No 44 in the occupation of the Falkland Islands Company and thence by the Wickham Heights sixteen miles passed Mount Ishorne and a line running in to Shepherd’s Brook the starting point

do hereby grant to the said Robert Greenshields in accordance with the said Land Ordinance No 4 of 1871 and also in accordance with the Amendment Land Ordinance No 1 of 1872, and subject to all the conditions and limitations contained therein ie both Ordinances a lease of the Station herein mentioned for the term of Twenty one years at the Rent of Forty Two pounds £42 sterling each year during the first ten years and of Seventy pounds £70 sterling each year during the remainder of the term payable in advance subject to the reservations and conditions contained in the Printed Crown Grants of Land in this Colony.

Furthermore that every dispute as to the Boundaries of this Station shall be settled by Arbitration in the usual way at the expense of the Parties interested. Provided always that if the said Robert Greenshields shall fail to keep any of the conditions contained in these said before mentioned Ordinances this Lease shall be null and void.

LS

In Witness whereof I have hereunto set my hand and affixed the Public Seal of the Colony at Government House Stanley this Twentieth day of August One thousand eight hundred & seventy four.

(sd) G D'Arcy
Colonel & Governor
&c &c &c

Lease of Station
North of Wickham
Heights:-

By his Excellency Colonel G D'Arcy,
Governor, and Commander in Chief
in and over the Falkland Islands and
their Dependencies
&c &c &c

Whereas Robert Greenshields has applied to me for a Licence to occupy Land under the Land Ordinance No 4 of 1871 and has paid into the Colonial Treasury therefore the sum of Thirty five pounds £35 sterling.

Now therefore I the said Governor do hereby in pursuance of the said Ordinance licence the said Robert Greenshields to occupy a district bounded as follows.

On the North by the Southern boundary of Station South of Piedra Sola. On the East by the Western boundary (running ten miles) of Land in the occupation of James Felton. On the South by the Northern boundary of Station No 44 in the occupation of the Falkland Islands Company and also by the Wickham Heights. On the West by a line running south six miles from the South West corner of Station South of Piedra Sola – and containing Forty two thousand 42,000 acres more or less.

In witness whereof I have hereunto set my hand at Government House Stanley this 20th of August 1872.

(sd) G D'Arcy
Colonel & Governor

Lease of Land South }
Of the Court House }

It is this day mutually agreed between His Excellency Colonel D'Arcy, on behalf of the Crown, of the one part, and Edward Thomas Smith Esq, Stipendiary Magistrate, of the other part.

1 The said Governor leases to the said Edward Thomas Smith Esq all that parcel of land, rent free bounded as follows:-
On the North by the Court House, on the East by the Marine Gardens, on the South by a Public road, on the West by a lane next to the Reservoir Cottages, containing three roods and twenty perches.

2 Furthermore this lease is to expire on the date that the said Edward Thomas Smith Esq ceases to hold the office of Stipendiary Magistrate, when the land reverts to the Crown.

Witness to Colonel D'Arcy's }
Signature (sd) G Travis }
Ag Col Secretary }

As Witness our hands at
Stanley, Falkland Islands
this 17th day of March 1875.

Witness to Signatures }
(sd) F H Parry }

(sd) G D'Arcy
Colonel & Governor
(sd) E F Smith
Stipendiary Magistrate

Saunders Island

By his Excellency Colonel G D'Arcy,
Governor and Commander in Chief in
and over the Falkland Islands and
their Dependencies

&c &c &c

Whereas William D Benney holds a Licence dated the 28th day of July 1870, to occupy a Station known as Saunders Island, under the Proclamation of 24 June 1867, containing together with Burnt Island Twenty one thousand 21,000 acres more or less, and has built houses and stocked the same in a manner required by the Amalgamation Ordinance No 6 of 1870 and whereas the said William D Benney is desirous to obtain a Lease of the above mentioned station for the term of Twenty one years under the said Amalgamation Ordinance No 6 of 1870, Now I, the said Governor do hereby grant to the said William D Benney in accordance with the Amalgamation Ordinance of the Leases of Crown Lands in the Falkland Islands No 6 of 1870 and subject to all the conditions and limitations contained therein, a Lease of the Station hereinbefore mentioned for the term of Twenty one years at the rent of Twenty one pounds £21 per annum each year during the first Ten years, and of Thirty five pounds £35 each year during

the remainder of the term, payable in advance, subject to the conditions and reservations contained in the Printed Crown Grants of Land in this Colony.

Provided always and that if the said William D Benney shall fail to keep any of the conditions contained in the said before mentioned Ordinance this Lease shall be null and void.

LS

In Witness whereof I have hereunto set my hand and affixed the Public Seal of the Colony this Twenty eighth day of July, One thousand eight hundred & seventy two.

(sd) G D'Arcy
Colonel & Governor

**Lease of Government Stone Cottage
No 4**

By his Excellency Colonel George
D'Arcy, Governor and Commander in
Chief in and over the Falkland
Islands and their Dependencies

&c &c &c

Whereas the sanction of Her Majesty's Principal Secretary of State for the Colonies has been obtained to allow Mrs Anne Elizabeth Goss the privilege to occupy the Government Cottage No 4, during the term of her life, free of rent, I, the said Governor do hereby confirm the same.

LS

In Witness whereof &c
17 May 1875

(sd) G D'Arcy
Colonel & Governor

Special Lease of the
Peninsula Farm }

I, Colonel G D'Arcy, Governor and Commander in Chief of the Falkland Islands and their Dependencies do hereby in consideration of the annual payment of Ten pounds sterling payable in advance lease unto James Smith for the term of fourteen years from the date hereof all that portion of suburban land known as the Peninsula; and bounded on the West by a wall running North and South from the Carenage to Hookers Point.

It is agreed that all persons either on foot or on horseback shall have free access or egress, and that the horses belonging to the Government shall feed on the Peninsula. Furthermore that this Lease is determinable at pleasure by either party giving to the other six months notice in writing.

In Witness whereof I have hereunto set my hand and affixed the Public Seal of the Colony at Government House Stanley this First day of January 1875.

LS

(sd) G D'Arcy
Colonel & Governor

Lease of Land
At Mullet Creek }

I, Colonel George D'Arcy, Governor and Commander in Chief of the Falkland Islands and their Dependencies do hereby in consideration of an annual payment of Forty pounds £40 payable in advance, lease unto Jeergen Christian Dettleff, for the term of twenty one years from the date hereof all that portion of suburban land bounded as follows:-

On the East by the entrance of Mullet Creek and a line running from thence in a northerly direction one a half miles or thereabouts to the foot of Sapper's Hill.

On the North by Sapper's Hill and a line running West to Mount William until it cutss the first wall.

On the West by the said first wall to the shore of Port Harriet.

On the South by Port Harriet from the first wall to the starting point viz:- Mullet Creek.

And it is further agreed that this Lease shall be cancelled by either party giving not less than one year's notice.

Furthermore that nothing in this Lease shall prevent the general public from using the Government Stone Corral as heretofore and the waste land known as "Goose Green" & all that land lying to the Eastward up to the Peninsula Farm fence.

And lastly it is further agreed that the Government horses shall be allowed to graze at all the land hereby leased.

LS

In Witness whereof I have hereunto set my hand and affixed the Public Seal of the Colony at Government House Stanley this 17th day of June 1875.

(sd) G D'Arcy
Colonel & Governor

Part of Special Lease of
Moody Valley & Adjacent land

Furthermore it is also agreed that the Colonial Government pays the Lessee William Coulsen the value of fencing and buildings that may be on the land, Landlord and Lessee each appointing an Assessor.

LS

In Witness whereof I have hereunto set my hand and affixed the Public Seal of the Colony at Government House Stanley this 10th day of July 1875.

(sd) G D'Arcy
Colonel & Governor

Special Lease of
Moody Valley and
adjoining suburban
Land.

I Colonel G D'Arcy Governor and Commander in Chief of the Falkland Islands and their Dependencies do hereby in Consideration of an annual payment of Twenty £20 pounds, payable in advance, lease unto William Coulson for the term of Twenty one years from the date hereof, all that portion of Suburban land known as Moody Valley and in continuation thereof running up to the eastern boundary of Section No 58 in the occupation of R C Packe Esquire; also the suburban land, starting from the head of the Bay by a line running North one mile to the head of Hearndon Water, which line shall form the Eastern boundary. Bounded on the North by the River Murrell, and on the West by the River Murrell and the aforesaid Station No 58 and on the South by Moody Valley aforesaid.

It is also agreed that this Lease can be cancelled by either party giving not less than one years notice.

LS

In Witness whereof I have hereunto set my hand and affixed the Public Seal of the Colony at Government House Stanley this Twenty fifth day of June one thousand eight hundred and seventy five.

(sd) G D'Arcy
Colonel & Governor

Lease of Land West of Dockyard

It is this day mutually agreed between His Excellency Col D'Arcy of the Crown of the one part and Horace Newbegin Watts Esquire of the other part.

1st The said Governor leases to the said Horace Newbegin Watts Esq all that parcel of land at one pound £1.0.0. per annum bounded as follows, on the North by the Harbour on the South by a Public Road on the West by Harbour and Public Road on the East by the Dockyard.

2ndly Furthermore this Lease is to continue for Twenty one years from this date the Government to have the right to reclaim the Land should it be required for Public Purposes at seven, fourteen & Twenty one years the Colonial Government to pay Horace Newbegin Watts the value of Fencing and Buildings that may be on the Land each having an Auction

3rdly The Colonial Government to give one year's notice on reclaiming the Land.

In Witness whereof I have hereunto set my hand and affixed the Public Seal of the Colony this first day of July One Thousand eight hundred and seventy five.

LS

(sd) G D'Arcy
Colonel & Governor

Cancelled for non payment of rent

"Cape Carysfort"

By his Excellency Colonel George D'Arcy, Governor and Commander-in-Chief in and over the Falkland Islands and their Dependencies
&c &c &c

Whereas by a Crown Lease dated the 29th day of May 1868 Andrez Petaluga was granted a lease of Station No 43 "Cape Carysfort" bounded as follows:-

On the West by a line drawn one mile to the Eastward of MacBride's Head and running due South four miles and from thence to Cow Bay four miles East; On the North East by the sea to the starting point as shown in the official chart of record for the term of ten years at the rent of Ten pounds a year payable in advance subject to certain provisions and conditions contained therein.

And whereas the said Andrez Petaluga is desirous of taking a new lease of this section of six thousand acres more or less, under the fifth clause of the Amalgamation Ordinance of the Leases of Crown Land in the Falkland Islands No 6 of 1870, and annulling the before mentioned Lease Now therefore I the said Governor do hereby grant to the said Andrez Petaluga in accordance with the said Amalgamation Ordinance, and subject to all the conditions and limitations contained therein a lease of the Station hereinbefore mentioned for the term of Twenty one years from the date hereof at the rent of Six pounds sterling each year during the first ten years, and of Ten pounds sterling each year during the remainder of the term payable in advance and subject to the conditions and reservations

contained in the Printed Crown Grants of Land in this Colony. Provided always and that if the said Andrez Petaluga shall fail to keep any of the conditions contained in the before mentioned Ordinance this Lease shall be null and void.

LS

In Witness whereof I have hereunto set my hand and affixed the Seal of the Colony at Government House Stanley this Twenty ninth day of May One thousand eight hundred and seventy one.

Sgd G D'Arcy
Colonel & Governor

Transferred to Messrs Sharp, Robson and Smith in consideration of the sum of Two hundrd pounds sterling paid to Andrez Petaluga, the within named Lessee.

G Travis
act Col Sec

Govt Office of FI
1 January 1875

Lease of Station
No 26 "Archer Cove"

By his Excellency Colonel George D'Arcy, Governor and Commander-in-Chief in and over the Falkland Islands and their Dependencies

&c &c &c

Whereas a Crown Lease was granted to the Corporation of the Falkland Islands Company on the 15th day of August 1863 for the term of ten years under the Proclamation of 4th April 1861, for Station No 26 known as "Archer Cove" situate on the North shore of Choiseul Sound bounded as follows:-

On the East by sections Nos 22 & 29 in the occupation of the said Falkland Islands Company. On the west by a line running eight miles due North from the Westernmost head of Archer Cove. On the North by a line running due East from thence one mile and a quarter; and on the South by Archer Cove; as shewn in the Official Chart of record, and containing Six thousand 6,000 acres more or less. And whereas the Lessees, the said Corporation of the Falkland Islands Company have applied to me for a renewal of the above mentioned Lease under the terms of the Land Ordinances No 4 of 1871 and of No 1 of 1872. Now therefore I, the said Governor, do hereby grant to the said Falkland Islands Company in

accordance with the said Land Ordinances, and subject to all the conditions and Limitations contained therein a new Lease of the Station herein before mentioned for the period of twenty one years from the date hereof, at the annual rental of Ten Pounds sterling payable in advance, subject to the conditions and reservations contained in the printed Crown Grants of Land in this Colony.

Furthermore that every dispute as to the boundaries of this station shall be settled by arbitration in the usual way at the expense of the parties interested.

Provided always and that if the said Corporation of the Falkland Islands Company shall fail to keep any of the conditions contained in these said before mentioned Ordinances this Lease shall be null and void.

LS

In Witness whereof I have hereunto set my hand and affixed the Public Seal of the Colony at Government House Stanley in the said Islands this Fifteenth day of August One thousand eight hundred and seventy three.

(sd) G D'Arcy
Colonel & Governor

Lease No 27
"Bluff Creek"

By his Excellency Colonel George D'Arcy, Governor and Commander in Chief in and over the Falkland Islands and their Dependencies

&c &c &c

Whereas a Crown Lease was granted to the Corporation of the Falkland Islands Company on the 25th day of September 1863, for the term of ten years under the Proclamation of 4th April 1861, for Station No 27 known as "Bluff Creek" bounded as follows:- On the West by a line running in a North North East direction from the head of Curlew Creek for seven miles and three quarters. On the South by Choiseul Sound and Bluff Creek. On the East by a line running in a North North East direction from the head of Fell Cove for seven miles; and on the North by a line running from thence due West one mile and a quarter, as shewn in the Official Chart of record, and containing six thousand 6,000 acres more or less.

And whereas the Lessees, the said Corporation of the Falkland Islands Company have applied to me for a renewal of the above mentioned Lease under the terms of the Land Ordinance No 4 of 1871 and of No 1 of 1872, Now therefore I, the said Governor, do hereby grant to the said Falkland Islands Company in accordance with the

said Land Ordinances, and subject to all the conditions and Limitations contained therein a new Lease of the Station hereinbefore mentioned for the period of Twenty one years from the date hereof, at the annual rental of Ten Pounds sterling payable in advance, subject to the conditions and reservations contained in the Printed Crown Grants of Land in this Colony.

Furthermore that every dispute as to the boundaries of this station shall be settled by arbitration in the usual way at the expense of the parties interested.

Provided always and that if the said Corporation of the Falkland Islands Company shall fail to keep any of the conditions contained in these said before mentioned Ordinances this Lease shall be null and void.

LS

In Witness whereof I have hereunto set my hand and affixed the Public Seal of the Colony at Government House Stanley in the said Island this Twenty fifth day of September One thousand eight hundred and seventy three.

(sd) G D'Arcy
Colonel & Governor

Lease No 30
"Mackinnon Creek"

By His Excellency Colonel D'Arcy,
Governor and Commander in Chief in
and over the Falkland Islands and
their Dependencies

&c

&c

&c

Whereas a Crown Lease was granted to the Corporation of the Falkland Islands Company on the 28th day of May 1864 for the term of ten years under the Proclamation of 4th April 1861, for Station No 30 known as "Mackinnon Creek," Choiseul Sound bounded as follows:- On the East by Station No 26 leased by the said Falkland Islands Company. On the North by a line running West half South by compass one mile and a quarter. On the West by a line running South three quarters West to the entrance of Mackinnon Creek; and on the south by the shores of Choiseul sound; as shewn in the Official Chart of record, and containing six thousand acres more or less.

And whereas the Lessees, the said Corporation of the Falkland Islands Company have applied to me for a renewal of the above mentioned Lease under the terms of the Land Ordinance No 4 of 1871 and of No 1 of 1872, Now therefore I, the said Governor, do hereby grant to the said Falkland Islands Company in accordance with

the said Land Ordinances, and subject to all the conditions and limitations contained therein, a new Lease of the Station herein before mentioned for the period of twenty one years from the date hereof, at the annual rental of Ten Pounds £10 sterling payable in advance subject to the conditions and reservations contained in the printed Crown Grants of land in this Colony.

Furthermore that every dispute as to the boundaries of this Station shall be settled by arbitration in the usual way at the expense of the parties interested.

Provided always and that if the said Falkland Islands Company shall fail to keep any of the conditions contained in these said before mentioned Ordinances this Lease shall be null and void.

LS

In Witness whereof I have hereunto set my hand and affixed the Public Seal of the Colony at Government House Stanley in the said Islands this Twenty eighth day of September One thousand eight hundred and seventy five.

(sd) G D'Arcy
Colonel & Governor

Lease No 31
"Choiseul Sound"

By His Excellency Colonel D'Arcy,
Governor and Commander in Chief in
and over the Falkland Islands and
their Dependencies

&c

&c

&c

Whereas a Crown Lease was granted to the Corporation of the Falkland Islands Company on the 11th day of October 1864 for the term of ten years under the Proclamation of 4th April 1861, for Station No 31 known as North of Choiseul Sound, bounded as follows:- On the East by Station No 30 six miles and three quarters, on the North by a line running West half North one mile. On the West by Station No 27 seven miles to Fell Cove in Bluff Creek, and on the South by Mackinnon Creek and Choiseul sound, as shewn in the Official Chart of Record, and containing six thousand acres more or less.

And whereas the Lessees, the said Corporation of the Falkland Islands Company have applied to me for a renewal of the above mentioned Lease under the terms of the Land Ordinances No 4 of 1871 and of No 1 of 1872, Now therefore I, the said Governor, do hereby grant to the said Falkland Islands Company in accordance with the said Land Ordinances, and subject to all the conditions and

limitations contained therein, a new Lease of the Station herein before mentioned for the period of twenty one years from the date hereof, at the annual rental of Ten Pounds £10 sterling payable in advance subject to the conditions and reservations contained in the Printed Crown Grants of land in this Colony.

Furthermore that every dispute as to the boundaries of this Station shall be settled by arbitration in the usual way at the expense of the parties interested. Provided always and that if the said Falkland Islands Company shall fail to keep any of the conditions contained in these said before mentioned Ordinances this Lease shall be null and void.

LS

In Witness whereof I have hereunto set my hand and affixed the Public Seal of the Colony at Government House Stanley in the said Islands this Eleventh day of October One thousand eight hundred and seventy five.

(sd) G D'Arcy
Colonel & Governor

Lease No 32
"North of Choiseul
Sound"

By His Excellency Colonel D'Arcy,
Governor and Commander in Chief in
and over the Falkland Islands and
their Dependencies

&c &c &c

Whereas a Crown Lease was granted to the Corporation of the Falkland Islands Company on the 13th day of March 1865 for the term of ten years under the Proclamation of 4th April 1861, for Station No 32 known as "North of Choiseul Sound", bounded as follows:- On the East by a line running in a North North East direction from Sand Hill Creek in Choiseul sound six miles and a quarter. On the North by a line running one mile and a quarter in a West North West direction. On the West by Station No 25 also in the occupation of the said Falkland Islands Company and on the South by Norton Inlet and Choiseul Sound, as shewn in the official chart of record, and containing six thousand acres more or less.

And whereas the Lessees, the said Corporation of the Falkland Islands Company have applied to me for a renewal of the above mentioned Lease under the terms of the Land Ordinances No 4 of 1871 and of No 1 of 1872, Now therefore I, the said Governor, do hereby grant to the said Falkland Islands Company in accordance with the said Land Ordinances, and

subject to all the conditions and limitations contained therein, a new Lease of the Station herein before mentioned for the period of twenty one years from the date hereof, at the annual rental of Ten Pounds sterling payable in advance subject to the conditions and reservations contained in the printed Crown Grants of Land in this Colony.

Furthermore that every dispute as to the boundaries of this Station shall be settled by arbitration in the usual way at the expense of the parties interested.

Provided always and that if the said Falkland Islands Company shall fail to keep any of the conditions contained in these said before mentioned Ordinances this Lease shall be null and void.

LS

In Witness whereof I have hereunto set my hand and affixed the Public Seal of the Colony at Government House Stanley in the said Islands this Thirteenth day of March One thousand eight hundred and seventy five.

(sd) G D'Arcy
Colonel & Governor

Lease No 34
"North of Choiseul
Sound"

By His Excellency Colonel D'Arcy,
Governor and Commander in Chief in
and over the Falkland Islands and
their Dependencies

&c &c &c

Whereas a Crown Lease was granted to the Corporation of the Falkland Islands Company on the 25th March 1865 for the term of ten years under the Proclamation of 4th April 1861, for Station No 34 known as "North of Choiseul Sound" bounded as follows:- On the West by Station No 32 leased to the said Falkland Islands Company. On the East by Station No 27 also leased to the said Falkland Islands Company. On the North by a line connecting the northern boundaries of the above Stations running one mile and a quarter, and on the South by Norton Inlet and Choiseul Sound, as shewn in the Official Chart of Record, and containing six thousand acres more or less.

And whereas the Lessees, the said Corporation of the Falkland Islands Company have applied to me for a renewal of the above mentioned Lease under the terms of the Land Ordinances No 4 of 1871 and of No 1 of 1872, Now therefore I, the said Governor, do hereby grant to the said Falkland Islands Company in accordance with the said Land Ordinances, and subject to all the conditions and

limitations contained therein, a new Lease of the Station herein before mentioned for the period of twenty one years from the date hereof, at the annual rental of Ten Pounds sterling payable in advance, subject to the conditions and reservations contained in the Printed Crown Grants of Land in this Colony.

Furthermore that every dispute as to the boundaries of this Station shall be settled by arbitration in the usual way at the expense of the parties interested.

Provided always and that if the said Falkland Islands Company shall fail to keep any of the conditions contained in these said before mentioned Ordinances this Lease shall be null and void.

LS

In Witness whereof I have hereunto set my hand and affixed the Public Seal of the Colony at Government House Stanley in the said Islands this twenty fifth day of March One thousand eight hundred and seventy five.

(sd) G D'Arcy
Colonel & Governor

“Beaver Island”

By His Excellency Colonel D'Arcy,
Governor and Commander in Chief in
and over the Falkland Islands and
their Dependencies

&c

&c

&c

Whereas Henry Waldron Esq holds a Licence dated the 15th day of April 1874, to occupy Beaver Island, Governor Island, Statt Island, Tea Island, and Green Island under the Land Ordinance No 4 of 1871, containing in all twelve thousand 12,000 acres more or less, and has built houses and stocked the same in a manner required by the above named Ordinance, and whereas the said Henry Waldron Esquire is desirous to obtain a lease of the above named Islands for the term of twenty one years under the said Land Ordinance No 4 of 1871. Now therefore I the said Governor do hereby grant to the said Henry Waldron Esq in accordance with the said Land Ordinance No 4 of 1871 and of the Amendment Land Ordinance No 1 of 1872 and subject to all the conditions contained in both Ordinance a lease of the Islands herein mentioned for the term of twenty one years from the fifteenth day of April One thousand eight hundred and seventy six at the rent of Twelve pounds £12 sterling per annum during the first ten years and of Twenty pounds £20 sterling per annum during

the remainder of the term, payable in advance, subject to the reservations and conditions contained in the Printed Crown Grants of Land in this Colony.

Furthermore that every dispute as to the boundaries of this Island Station shall be settled by arbitration in the usual way at the expense of the parties interested.

Provided always and that if the said Henry Waldron Esquire shall fail to keep any of the conditions contained in the said before mentioned Ordinances this Lease shall be null and void.

LS

In Witness whereof I have hereunto set my hand and affixed the Public Seal of the Colony at Government House Stanley, Falkland Islands this Twenty ninth day of November One thousand eight hundred & seventy five.

(sd) G D'Arcy
Colonel & Governor

Station
"Rincon
Grande"

By His Excellency Colonel D'Arcy,
Governor and Commander in Chief in
and over the Falkland Islands and
their Dependencies

&c &c &c

Whereas a Crown Lease was granted to Andrez Petaluga on the 22nd March under the Proclamation of the 4th April 1861 for the term of ten years for Station No 33 known as "Rincon Grande" bounded as follows:- On the south East by a line starting from East side of Horse Shoe Bay and running in the direction of St Salvador Hill three miles, from thence to the south end of Centre Island in Port Salvador by a line running West North half North two miles, and on the West and South by the shores of Port Salvador, as shewn in the Official Chart of record, and containing six thousand 6,000 acres more or less. And whereas the Lessee, the said Andrez Petaluga, has applied to me for a renewal of the above mentioned Lease under the terms of the Land Ordinances No 4 of 1871 and of No 1 of 1872, Now therefore I, the said Governor, do hereby grant to the said Andrez Petaluga in accordance with the said Land Ordinances and subject to

See Book 3 folio 6 for new Lease WJW

NO LEASE in existence at the time of the passing of the Land Ordinance, 1903, WILL BE RENEWED upon precisely the same terms,- see Colonial Secretary's Circular Letter No. 307/01 of 28th March, 1904

all the conditions and limitations contained therein, a new lease of the Station herein before mentioned for the period of twenty one years from the date hereof at the annual rental of Ten Pounds sterling, payable in advance subject to the conditions and reservations contained in the Printed Crown Grants of Land in this Colony.

Furthermore that every dispute as to the boundaries of this station shall be settled by arbitration in the usual way at the expense of the parties interested.

Provided always and that if the said Andrez Petaluga shall fail to keep any of the conditions contained in the said before mentioned ordinances this Lease shall be null and void.

LS

In Witness whereof I have hereunto set my hand and affixed the Public Seal of the Colony at Government House Stanley in the said Islands this twenty second day of March One thousand eight hundred and seventy five.

(sd) G D'Arcy
Colonel & Governor

Lease No 28
"Port Sussex"

By His Excellency Colonel D'Arcy,
Governor and Commander in Chief in
and over the Falkland Islands and
their Dependencies

&c

&c

&c

Whereas a Crown Lease was granted to John Bonner on the twenty-first day of May one thousand eight hundred and sixty four under the Proclamation of the 4th April 1861 for the term of ten years for Station No 28 known as Port Sussex and bounded as follows:- On the North East by the South East arm of Port San Carlos. On the East by the 59^o Longitude West from Greenwich On the South West by Port Sussex, and on the West by Falkland Sound, as shewn in the Official Chart of Record, and containing six thousand 6,000 acres more or less. And whereas the Lessee, the said John Bonner, has applied to me for a renewal of the above mentioned Lease under the terms of the Land Ordinances No 4 of 1871 and No 1 of 1872. Now therefore I, the said Governor, do hereby grant to the said John Bonner in accordance with the said Land Ordinance and subject to all the conditions and limitations contained therein, a new lease of the Station herein before mentioned for the period of twenty one years from the date hereof at the annual rental of Ten Pounds £10 sterling payable in advance subject to the conditions and reservations

contained in the Printed Crown Grants of Land in this Colony. Furthermore that every dispute as to the boundaries of this station shall be settled by arbitration in the usual way at the expense of the parties interested.

Provided always and that if the said John Bonner shall fail to keep any of the conditions contained in the said before mentioned Ordinances this Lease shall be null and void.

LS

In Witness whereof I have hereunto set my hand and affixed the Public Seal of the Colony at Government House Stanley in the said Islands this Twenty first day of May One thousand eight hundred and seventy five.

(sd) G D'Arcy
Colonel & Governor

Lease of Station No 45
"Elephant Creek" Ordinance No 6 of 1870

By His Excellency Colonel D'Arcy,
Governor and Commander in Chief in
and over the Falkland Islands and
their Dependencies

&c

&c

&c

Whereas a Crown Lease dated the 6th day of July 1869 and numbered 45 Andrez Petaluga was granted a certain Station on the East Falkland Island bounded as follows:-

On the North by the Sea from Little Limpet Creek to the outlet of Lorenzo Lagoon. On the east by a line from the aforesaid outlet drawn South three miles to the head of Lorenzo Lagoon. On the South by a line drawn West from the head of Lorenzo Lagoon two miles to the head of Elephant creek, and thence from the North shore of Elephant Creek to the boundary of Station No 40; and on the West by station No 40 to the starting point on the sea shore, as shewn in the Official Chart of Record, and containing six thousand 6,000 acres more or less. And whereas the said Andrez Petaluga is desirous of taking a new Lease under the fifth clause of the Amalgamation Ordinance No 6 of 1870 and annulling the before mentioned Lease. Now therefore

I, the said Governor do hereby grant to the said Andrez Petaluga in accordance with the said Amalgamation Ordinance No 6 of 1870 and subject to all the conditions and limitations therein a Lease of the Station herein before described for the term of Twenty one years from the date hereof at the rent of Six Pounds £6 sterling each year during the first ten years, and of Ten £10 pounds sterling each year during the remainder of the term payable in advance and subject to the conditions and reservations contained in the Printed Crown Grants of Land in this Colony.

Furthermore that every dispute as to the boundaries of this station shall be settled by arbitration in the usual way at the expense of the parties interested.

Provided always and that if the said Andrez Petaluga shall fail to keep any of the conditions contained in the said before mentioned Ordinance this Lease shall be null and void.

LS

In Witness whereof I have hereunto set my hand and affixed the Public Seal of the Colony at Government House Stanley Falkland Islands this sixth day of July One thousand eight hundred and seventy one.

(sd) G D'Arcy
Colonel & Governor

(1) I hereby transfer this lease to W R Cameron
31st May 1884 Alexander Petaluga
Signed in my presence
E Pakenham Banks
31st May 1884 Col Sec

Lease of Section
No 62

By His Excellency Colonel D'Arcy,
Governor and Commander in Chief in
and over the Falkland Islands and
their Dependencies

&c &c &c

Whereas Robert C Packe Esquire holds a Licence dated 20th April 1874 to occupy a Section numbered 62 under the terms of the Land Ordinance No 4 of 1871 bounded as follows:- On the West by a stream running in a Northerly direction into the South West arm of Port Salvador, which forms the eastern side of Rincon del Saino, from a deep gulch way in the chain of mountains. On the South by the mountains of which Mount Guibert is one up to Mount Kent. On the East by the West boundary of Station No 61. On the North by Port Salvador and Section No 46 containing six thousand 6,000 acres more or less as shewn in the official chart of record, and has built a house upon it and stocked it in the manner required by the Land Ordinance No 4 of 1871. And whereas the said Robert C Packe Esquire is desirous to obtain a lease of the within named Section for the term of Twenty one years. Now therefore I the said Governor do hereby grant to the said Robert C Packe Esquire in accordance with the Land Ordinances No 4 of 1871 and No 1 of 1872 subject to all the conditions and limitations contained therein a Lease of the Section herein described for the period of Twenty one

years from the date hereof at the annual rental of Six pounds £6 sterling each year during the first ten years and of Ten pounds £10 sterling each year during the remainder of the term payable in advance, and subject to the conditions and reservations contained in the Printed Crown Grants of Land in this Colony.

Furthermore that any dispute as to the boundaries of this station shall be settled by arbitration in the usual way at the expense of the parties interested.

Provided always and that if the said Robert C Packe Esquire shall fail to keep any of the conditions contained in the said before mentioned Ordinances this Lease shall be null and void.

LS

In Witness whereof I have hereunto set my hand and affixed the Public Seal of the Colony at Government House Stanley in the said Islands this Twentieth day of April One thousand eight hundred and seventy five.

(sd) G D'Arcy
Colonel & Governor

Lease of Sections
Nos 59, 60 & 61

By His Excellency Colonel D'Arcy,
Governor and Commander in Chief in
and over the Falkland Islands and
their Dependencies

&c

&c

&c

Whereas Robert Christopher Packe Esquire holds a Licence dated 24th December 1873, to occupy three Sections numbered 59, 60 & 61 under the terms of the Land Ordinance No 4 of 1871, bounded as follows:- On the North by Berkeley Sound; on the East by Stations Nos 57 & 58; on the West by a line drawn from Uranie Bay along the Eastern boundaries of Stations Nos 3 & 46 past Mount Vernet and to Mount Kent; on the South by a range of Mountains of which mount Kent forms one and by the River Murrell containing in all Fifteen thousand 15,000 acres more or less as shewn in the official Chart of record, and has built houses upon and stocked the same in the manner required by the Land Ordinance No 4 of 1871. And whereas the said Robert Christopher Packe Esquire is desirous to obtain a lease of the within named Sections for the term of Twenty one years from the date hereof. Now therefore I, the said Governor, do hereby grant to the said Robert Christopher Packe Esquire in accordance with the Land Ordinances No 4 of 1871 and No 1 of 1872, subject to all the conditions and

limitations contained therein, a Lease of the three Sections herein described for the period of twenty one years from the date hereof at the annual rental of Eighteen pounds £18 sterling each year during the first ten years and of Thirty pounds £30 sterling each year during the remainder of the term, payable in advance subject to the conditions and reservations contained in the Printed Crown Grants of Land in this Colony.

Furthermore that any dispute as to the boundaries of these Sections shall be settled by arbitration in the usual way and at the expense of the parties interested.

Provided always and that if the said Robert Christopher Packe Esquire shall fail to keep any of the conditions contained in the said before mentioned Ordinances this Lease shall be null and void.

LS

In Witness whereof I have hereunto set my hand and affixed the Public Seal of the Colony at Government House Stanley in the said Islands this Twenty fourth day of December One thousand eight hundred and seventy five.

(sd) G D'Arcy
Colonel & Governor

Lease of Section
South of the
Wickham Heights }

By His Excellency Colonel D'Arcy,
Governor and Commander in Chief in
and over the Falkland Islands and
their Dependencies

&c &c &c

Whereas the Corporation of the Falkland Islands Company holds a Licence dated the 27th day of August 1873 to occupy a Station known as "South of Wickham Heights" under the terms of the Land Ordinance No 4 of 1871, bounded as follows:- Starting from the Northern corner of Section No 7 in the occupation of the said Company, is bounded on the North by a line running from the Starting point to Mount Pleasant and from thence following the Wickham Heights till it cuts the Western boundary of Station No 44. On the East by Station No 44 two miles South. On the South by Stations Nos 18 and 29 running three miles and one quarter West, also by land in the occupation of the said Falkland Islands Company to the starting point; containing in all Twenty three thousand 23,000 acres more or less, and has built houses upon it and stocked the same in the manner required by the Land Ordinance No 4 of 1871. And whereas the said Corporation of the Falkland Islands Company is desirous to obtain a Lease of the within mentioned Section for the term of twenty one years from the date hereof. Now I, the said Governor, do hereby grant to the said Corporation of the Falkland Islands Company

in accordance with Land Ordinance No 4 of 1871 and of No 1 of 1872, subject to all the conditions and limitations contained therein a Lease of the Station herein described for the period of Twenty one years from the date hereof at the annual rental of Twenty three pounds £23 sterling each year during the first ten years and of Thirty eight pounds six shillings and eight pence £38.6.8 sterling each year during the remainder of the term, payable in advance, subject to the conditions and reservations contained in the Printed Crown Grants of Land in this Colony.

Furthermore that any dispute as to the boundaries of these Sections shall be settled by arbitration in the usual way and at the expense of the parties interested.

Provided always and that if the said Corporation of the Falkland Islands Company shall fail to keep any of the conditions contained in the said before mentioned Ordinances this Lease shall be null and void.

LS

In Witness whereof I have hereunto set my hand and affixed the Public Seal of the Colony at Government House Stanley in the said Islands this Twenty seventh day of August One thousand eight hundred and seventy five.

(sd) G D'Arcy
Colonel & Governor

Third
Corral

By His Excellency Colonel D'Arcy,
Governor and Commander in Chief in
and over the Falkland Islands and
their Dependencies

&c

&c

&c

Whereas John Bonner holds a Licence granted to Samuel Bonner, dated the 27th day of April 1870 to occupy a Section known as "Third Corral" and bounded as follows:- On the West by a line running South five miles from 3rd Corral; on the South by a line running two miles East till it meets the San Carlos River; on the East and North by the San Carlos River to the starting point at the Third Corral; and containing Six thousand 6,000 acres more or less, as shewn in the official chart of record, and has built a house upon it and stocked the same in the manner required by the Proclamation of 1861.

And whereas the said John Bonner is desirous to take out a Lease of the within named Section under the terms of the Land Ordinances No 4 of 1871 and No 1 of 1872, Now therefore I, the said Governor, do hereby grant to the said John Bonner in accordance with the Land Ordinances and subject to all the conditions and in accordance with Land Ordinance No 4 of 1871 and of No 1 of 1872, subject to all the conditions and limitations contained therein, a Lease of the Section hereinbefore mentioned for the term of twenty one years from the date

hereof at the annual rental of Six pounds sterling (£6) each year during the first ten years and of ten pounds (£10) sterling each year during the remainder of the term, payable in advance, and subject to the conditions and reservations contained in the Printed Crown Grants of Land in this Colony. Furthermore that any dispute as to the boundaries of this Section shall be settled by arbitration in the usual way at the expense of the parties interested.

Provided always and that if the said John Bonner shall fail to keep any of the conditions contained in the said before mentioned Ordinances this Lease shall be null and void.

LS

In Witness whereof I have hereunto set my hand and affixed the Public Seal of the Colony at Government House Stanley in the said Islands this Twenty seventh day of April one thousand eight hundred and seventy two.

(sd) G D'Arcy
Colonel & Governor

Lease
Of "Bluff Cove"

By His Excellency Colonel D'Arcy,
Governor and Commander in Chief in
and over the Falkland Islands and
their Dependencies

&c

&c

&c

Whereas a Crown Lease was granted to the Corporation of the Falkland Islands Company on the 25 day of April 1865 for the term of ten years under the Proclamation of 4th April 1861 for Station No 35 known as "Bluff Cove" bounded as follows:-

On the East by Section No 1 in the occupation of Captain Packe, on the South by Port Fitzroy, on the West by a line drawn due North from Garden Point to the Mount Kent range of hills till it meets the said Section No 1, as shewn in the official Chart of record, and containing six thousand acres more or less.

And whereas the lessees the said Corporation of the Falkland Islands Company have applied to me for a renewal of the above mentioned Lease under the terms of the Land Ordinances No 4 of 1871 and No 1 of 1872, Now therefore I, the said Governor, do hereby grant to the said Falkland Islands Company in accordance with the said Land Ordinances and subject to all the conditions and limitations contained therein, a new lease of the section hereinbefore mentioned for the period of twenty one years from the date hereof, at the annual rental of Ten pounds £10 sterling payable in advance subject to

the conditions and reservations contained in the Printed Crown Grants of Land in this Colony.

Furthermore that every dispute as to the boundaries of this Station shall be settled by arbitration in the usual way at the expense of the parties interested.

Provided always and that if the said Falkland Islands Company shall fail to keep any of the conditions contained in the said before mentioned Ordinances this Lease shall be null and void.

LS

In Witness whereof I have hereunto set my hand and affixed the Public Seal of the Colony at Government House Stanley in the said Islands this twenty fifth day of April one thousand eight hundred and seventy five.

(sd) G D'Arcy
Colonel & Governor

Licence to occupy
Land at Cape
Bougainville }

By His Excellency Colonel D'Arcy,
Governor and Commander in Chief in
and over the Falkland Islands and
their Dependencies

&c &c &c

Whereas Andrez Petaluga has applied to me for a Licence to occupy land in the vicinity of Cape Bougainville under the Land Ordinance No 4 of 1871 and has paid into the Colonial Treasury therefore the sum of Twenty pounds sterling, Now therefore I the said Governor do hereby in pursuance of the said land Ordinance No 4 of 1871 licence the said Andrez Petaluga to occupy a station bounded as follows:-

On the West by a line running due South from High Cliff Point (one and a half miles East of Lion Point) six and a half miles until it meets the northern shores of Port San Salvador. On the South West by San Salvador, on the East and South by Station No 19, and on the North East and North by the Sea, to the starting point, and containing twenty four thousand 24,000 acres more or less.

In Witness whereof I have hereunto set my hand at Government House Stanley Falkland Islands this Thirtieth day of July one thousand eight hundred and seventy two.

(sd) G D'Arcy
Colonel & Governor

Lease of
"Cape Bougainville"

By His Excellency Colonel D'Arcy,
Governor & Commander in Chief in
and over the Falkland Islands and
their Dependencies

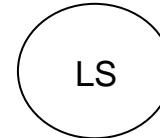
&c &c &c

Whereas Andrez Petaluga holds a Licence dated 30th July 1872 to occupy a Station known as "Cape Bougainville" under the terms of the Land Ordinance No 4 of 1871, bounded as follows:- On the West by a line running due South from High Cliff Point (one and a half miles East of Lion Point) six and a half miles until it meets the northern shores of Port San Salvador. On the South West by Port San Salvador, on the East and South by Station No 19, and on the North East and North by the Sea, to the starting Point containing twenty four thousand 24,000 acres more or less, as shewn in the official chart of record, and has built a house upon it and stocked it in the manner required by the Land Ordinance No 4 of 1871. And whereas the said Andrez Petaluga is desirous to obtain a Lease of the within named station for the term of twenty one years Now therefore I, the said Governor do hereby grant to the said Andrez Petaluga in accordance with the Land Ordinances Nos 4 of 1871 and No 1 of 1872 subject to all the conditions and limitations contained

therein, a Lease of the Section herein described for the period of Twenty one years from the date hereof at the annual rental of Twenty four pounds £24 sterling each year during the first ten years and of Forty £40 pounds sterling each year during the remainder of the term, payable in advance, and subject to the conditions and reservations contained in the Printed Crown Grants of Land in this Colony.

Furthermore that any dispute as to the boundaries of this Station shall be settled by arbitration in the usual way and at the expense of the parties interested.

Provided always and that if the said Andrez Petaluga shall fail to keep any of the conditions contained in the said mentioned Ordinances this Lease shall be null and void.



In Witness whereof I have hereunto set my hand and affixed the Public Seal of the Colony at Government House Stanley in the said Islands this Thirtieth day of July one thousand eight hundred and seventy four.

(sd) G D'Arcy
Colonel & Governor

Lease of Station No 14
"North of Port Louis"

By His Excellency Colonel G D'Arcy,
Governor and Commander in Chief in
and over the Falkland Islands and
their Dependencies

&c &c &c

Whereas a Crown Lease dated the 30th October 1860, and numbered 14, was granted for the term of twenty years under the Proclamation of the 31st July 1849, to the Corporation of the Falkland Islands Company for a Station bounded as follows:- On the South by district No 5 leased to Captain Packe and the waters of Port Louis and Berkeley Sound as far as Duclos Point; on the East by Johnson's Harbour and Chabot Creek; on the North by a line from Chabot Creek to 12 O'Clock Hill; and on the West by a line drawn South West from 12 O'Clock Hill till it meets District No 8; also Hog Island; as shewn in the official chart of record, and containing in all six thousand acres more or less.

And whereas the lessees the said Falkland Islands Company have transferred the lease of the within named station to Timothy Robson who is desirous of cancelling the within named Lease and has applied for a renewal of the same under the terms of the Land Ordinances No 4 of 1871 and No 1 of 1872. Now, therefore, I the said Governor, do hereby grant to the said Timothy Robson in accordance with the said Land Ordinances and subject to all the conditions and

limitations contained therein, a new Lease of the Station hereinbefore described for the term of Twenty one years from the date hereof, at the annual rental of Ten pounds £10 sterling payable in advance subject to the conditions and reservations contained in the Printed Crown Grants of Land in this Colony.

Furthermore that every dispute as to the boundaries of this Station shall be settled by arbitration in the usual way at the expense of the parties interested.

Provided always and that if the said Timothy Robson shall fail to keep any of the conditions contained in the said before mentioned ordinances this Lease shall be null and void.

It is further understood that this Lease commences from the thirtieth day of October 1875.

LS

In Witness &c
1st day of March 1876

(sd) G D'Arcy
Governor

Station North East 14 }
Of Wickham Heights }

By His Excellency Colonel George
D'Arcy, Governor & Commander in
Chief in and over the Falkland
Islands and the Dependencies
thereof

&c &c &c

Whereas a Crown Lease dated the 20th day of August 1874 was granted to Robert Greenshields to occupy a district under the Land Ordinances No 4 of 1871 and No 1 of 1872, North of the Wickham Heights containing in all Forty two thousand acres more or less; and whereas the said Robert Greenshields is desirous of transferring a portion of the said district of the extent of Twenty one thousand acres to Messrs Felton Turner & Co bounded as follows:- On the East by Sections Nos 55, 56 & 54 in the occupation of James Felton; on the South by a line running due west nine and a half miles along the Northern boundar of Section No 44 and continued to the mountain marked 1950 ft on the Nautical Chart of the Island. On the West by a line running North six miles till it cuts the Western boundary of Section No 55 to the North of Mount Simon. On the North by the said Sections in the occupation of the said James Felton, and containing Twenty one thousand acres more or less, as shewn in the official chart of record. Now therefore I, the said Governor, do hereby transfer to the said Felton Turner & Co the district

Herein described for the term of twenty one years from the date of the former Lease viz the 20th August 1874, in accordance with the Land Ordinances No 4 of 1871 and No 1 of 1872, and subject of all the conditions and limitations contained therein, at the annual rental of Twenty one pounds £21 Sterling each year during the first ten years (ie from the 20th August 1874) and of Thirty five pounds £35 Sterling during the remainder of the term, payable in advance, subject to the conditions and reservations contained in the Printed Crown Grants of Land in this colony.

Furthermore that every dispute as to the boundaries of this Station shall be settled by arbitration in the usual manner at the expense of the parties interested.

Provided always and that if the said Messrs Felton Turner & Co shall fail to keep any of the conditions contained in these said before mentioned Ordinances this Lease shall be null & void.

LS

In Witness whereof I have hereunto set my hand and affixed the Public Seal of the Colony at Government House Stanley in the said Islands this Tenth day of March one thousand eight hundred and seventy six.

(sd) G D'Arcy
Colonel & Governor

Licence of Cape Frehel
Station

By His Excellency Colonel D'Arcy,
Governor and Commander in Chief in
and over the Falkland Islands and
their Dependencies

&c &c &c

Whereas Andrez Petaluga has applied to me for a Licence to occupy land in the vicinity of Cape Frehel under the Amalgamation Ordinance No 6 of 1870 and has paid into the Colonial Treasury therefor the sum of fifteen pounds sterling. Now therefore I the said Governor do hereby in pursuance of the said Amalgamation Ordinance No 6 of 1870 licence the said Andrez Petaluga to occupy a station bounded as follows:- On the West by Port San Salvador. On the North by the Sea $\frac{3}{4}$ mile East of McBrides Head. On the East by Station No 43 running South four miles. On the South by a line running due West ten and a half miles to the North East corner of Station No 33 and on the South West by Station No 33 containing eighteen thousand 18,000 acres more of less.

In Witness whereof I have hereunto
set my hand at Government House
Stanley this seventeenth day of April
one thousand eight hundred and
seventy one.

(sd) G D'Arcy
Colonel & Governor

Lease of Cape Frehel
Station

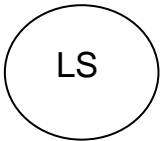
By His Excellency Colonel D'Arcy,
Governor and Commander in Chief in
and over the Falkland Islands and
their Dependencies

&c &c &c

See book 2 pg 94

Whereas Andrez Petaluga holds a Licence dated the 17th day of April 1871 to occupy a Station, known as "Cape Frehel" under the terms of the "Amalgamation Ordinance" No 6 of 1870 bounded as follows:- On the West by Port San Salvador. On the North by the Sea three quarters of a mile East of McBrides Head. On the East by Station No 43 running South four miles. On the South by a line running due West ten and a half miles to the North East corner of Station No 33, and on the South West by Station No 33, containing eighteen thousand 18,000 acres **Now the three sections No 66, 67, 76 each 6,000 acres WJW 30 Aug 1901** more of less, as shewn in the official chart of record, and has built a house upon it and stocked the same in the manner required by the said Amalgamation Ordinance No 6 of 1870. And whereas the said Andrez Petaluga is desirous to obtain a lease of the within named station for the term of twenty one years Now therefore I, the said Governor do hereby grant to the said Andrez Petaluga in accordance with the said Amalgamation Ordinance No 6 of 1870 subject to all the conditions and limitations contained therein a lease of the Station herein described for the period of twenty one years from the date hereof at the annual rental of Eighteen

pounds £18 sterling each year during the first ten years and of Thirty £30 pounds sterling each year during the remainder of the term, payable in advance, subject to the conditions and reservations contained in the Printed Crown Grants of Land in this Colony.
 Furthermore that any dispute as to the boundaries of this Station shall be settled by arbitration in the usual way and at the expense of the parties interested.
 Provided always and that if the said Andrez Petaluga shall fail to keep any of the conditions contained in the said mentioned Ordinances this Lease shall be null and void.



In Witness whereof I have hereunto set my hand and affixed the Public Seal of the Colony at Government House Stanley Falkland Islands this seventeenth day of April one thousand eight hundred and seventy three.

(sd) G D'Arcy
 Colonel & Governor

6000 acres of this Lease was handed over to T Robson by Andrew Petaluga on the 31st day of May 1883.

Alexander Petaluga
 Scan
 T Robson

C de Friedl
 Col Secretary

See new lease book page 13 for Sec 76

In accordance with the transfer herein noted the section 5 has been indicated as a separate lot on the chart of the Colony and a lease for the same having been granted to Timothy Robson. The remainder of the land contained in this lease to Andrez Petaluga is hereby reduced to twelve thousand acres, and the annual rent payable in advance from this date to the end of this lease is reduced to the sum of twenty pounds per annum.
 In witness whereof I have hereunto set my hand and affixed the seal of the Colony ?? April in the year of our Lord one thousand eight hundred and ninety.

Fanning Head

By His Excellency Colonel D'Arcy,
 Governor and Commander in Chief in
 and over the Falkland Islands and
 their Dependencies
 &c &c &c

Whereas Andrez Petaluga holds a Licence granted to Richard Petaluga dated the 13th June 1870 to occupy a Section at Fanning Head under the terms of the Proclamation of 4th April 1861 - bounded as follows:- On the North by Middle Bay; on the West by Falkland Sound; on the South by Port San Carlos; and on the East by a line drawn from Port San Carlos due north to the mouth of Smyley's Creek Middle Bay as shewn in the official chart of record, containing six thousand acres more or less and has built a house upon it and stocked the same in the manner required by the Amalgamation Ordinance No 6 of 1870. And whereas the said Andrez Petaluga is desirous to obtain a lease of the within named Section under the terms of the Amalgamation Ordinance No 6 of 1870 for the term of twenty one years. Now therefore I the said Governor do hereby grant to the said Andrez Petaluga in accordance with the said Amalgamation Ordinance No 6 of 1870 subject to all the conditions and limitations contained therein a lease of the Section herein described for the period of twenty one years from the date hereof at the annual rental of six pounds £6 sterling each year during the first ten

years and of Ten £10 pounds sterling each year during the remainder of the term payable in advance and subject to the conditions and reservations contained in the Printed Crown Grants of Land in this Colony.

Furthermore that any dispute as to the boundaries of this Section shall be settled by arbitration in the usual way and at the expense of the parties interested.

Provided always and that if the said Andrez Petaluga shall fail to keep any of the conditions contained in the said mentioned Ordinance this Lease shall be null and void.

LS

In Witness whereof I have hereunto set my hand and affixed the Public Seal of the Colony at Government House Stanley Falkland Islands this Thirteenth day of June one thousand eight hundred and seventy one.

(sd) G D'Arcy
Colonel & Governor

I hereby transfer this lease to W K Cameron.
31st May 1884

Alexander Petaluga

By His Excellency Thomas Fitzgerald Callaghan Esquire Companion of the Most Distinguished Order of Saint Michael and Saint George, Governor and Commander in Chief of the Falkland Islands and their Dependencies

&c &c &c

Whereas a Crown Lease dated the Sixteenth day of March one thousand Eight Hundred and Seventy Four was granted Under Land Ordinances No 4 of 1871 and 1 of 1872 to Messieurs Sharp and Robson to occupy a Station known as Cow Bay Station comprising Sections Numbers Sixty Three, Sixty Four and Sixty Five situated in the East Falkland Islands, (containing Eighteen Thousand acres more or less) and bounded as follows: On the North by a line starting from the North East corner of Station No 33, known as Rincon Grande running due East to the centre of Cow Bay; on the South East by Station No 51, known as Volunteer Point, on the South by Station No 50 known as Johnson's Harbour, and No 14 now in the occupation of Timothy Robson; on the West to the starting point by land in the occupation of Robert Greenshields, as shown in the Official Chart of Record.

And whereas the said Messieurs Sharp and Robson are desirous of transferring Section 65 of the said Station to Timothy Robson; bounded as follows: starting from N E corner of Section 33 (Rincon Grande) on the North by a Line running East Six Miles and Three quarters, on the East by Section 64 running South 2 ½ miles to the top of a hill 1 ½ miles East from Twelve O'clock Hill, from thence to Twelve O'clock Hill 1 ½ miles, thence to starting Point 5 ½ miles and containing 6000 acres more or less, as shown in the Official Chart of Record:

Now therefore I the said Governor, do hereby transfer to the said Timothy Robson the section herein described for the term of Twenty One years from the date of the former Lease viz the 16th March 1874 in accordance with the Land Ordinances No 4 of 1871 and No 1 of 1872 and subject to all the conditions and limitations contained therein at the Annual Rental of Six pounds Sterling each year, during the first ten years ie from the 16th March 1874 and of Ten pounds Sterling per annum for the remainder of the term payable in advance, subject to the conditions and reservations contained in the Printed Crown Grants of Land in this colony.

Furthermore that every dispute as to the Boundaries of this Section shall be settled by arbitration in the usual manner at the expense of the parties interested.

Provided always that if the said Timothy Robson shall fail to keep any of the conditions contained in these said before mentioned Ordinances, the Lease shall be null & void.

LS

In Witness whereof I have hereunto set my hand and affixed the Public Seal of the Colony at Government House Stanley in the said Falkland Islands this Sixteenth day of March 1878.

(sd) T F Callaghan
Governor

1878

See page 7 of Lease book No 3
WJW.

By His Excellency Thomas Fitzgerald Callaghan Esquire Companion of the Most Distinguished Order of Saint Michael and Saint George, Governor and Commander-in-Chief of the Falkland Islands and their Dependencies

&c &c &c

Lease expired 1899 as Mr Cameron failed to apply for a renewal as required by law WJW

Whereas a Crown Lease was granted to Andrez Petaluga on the Twenty Seventh day of May 1867 for the Term of 10 years, under the Proclamation of the 4th April 1861, to occupy a Station at San Carlos and bounded as follows:

On the North by Smyley's Creek, 4 ½ miles, on the East by a line running South to San Carlos River, on the south by the River San Carlos and on the West by Station No 23 known as Fanning Head, as shown in the Official Chart of Record and containing 6000 acres, more or less.

And whereas the Lessee the said Andrez Petaluga has applied to me for a renewal of the above mentioned Lease under the terms of the Land Ordinances No 4 of 1871 and No 1 of 1872, Now therefore I the said Governor do hereby grant to the said Andrez Petaluga in accordance with the said Land Ordinances and subject to all the conditions and limitations contained therein, a New Lease of the Station hereinbefore mentioned for the period of Twenty One Years from the date hereof 27th May 1877, at the Annual Rental of £10 Stg payable in advance, subject to the conditions and reservations contained in the Printed Crown Grants of Land in this Colony. Furthermore that every dispute as to the

boundaries of this Station shall be settled by arbitration in the usual way at the expense of the parties interested.

Furthermore that every dispute as to the boundaries of this Station shall be settled by arbitration in the usual way at the expense of the parties interested.

Provided always that if the said Andrez Petaluga shall fail to keep any of the conditions contained in the said before mentioned Ordinances this Lease shall be null and void.

In Witness &c &c &c

LS

this Sixteenth March 1878

(sd) T F Callaghan

I hereby transfer this lease to W K Cameron
31st May 1884 Alexander Pitaluga

Signed in my presence
E Pakenham Banks
31st May 1884 Col Sec

By His Excellency Thomas Fitzgerald
Callaghan Esquire

&c &c &c

Whereas a Crown Lease was granted to the Corporation of the Falkland Islands Coy on the 20th July 1867 for the term of ten years under the Proclamation of the 4th April 1861 to occupy a Station West of Bluff Cove (Fitz Basin Nautical Chart) and bounded as follows:- On the East by a line drawn due North from Garden Point to the Mount Kent Range of Hills, on the North by the said Range, Six Miles, on the West by a line running due South to the Fitzroy River, to the starting Point at Garden Point; as shown in the official Chart of Record, and containing 6000 acres, more or less.

And whereas the Lessees the said Corporation of the Falkland Islands Company have applied to me for a renewal of the above mentioned Lease under the Terms of the Land Ordinances No 4 of 1871 and No 1 of 1872:

Now therefore I the said Governor, do hereby grant to the said Corporation of the Falkland Islands Company in accordance with the said Land Ordinances and subject to all the conditions and limitations contained therein, a new Lease of the Station herein before mentioned for the period of Twenty one years from the date hereof **20th July 1877**, at the Annual Rental of Ten Pounds £10 Stg, payable in advance, and subject to the conditions and reservations contained in the Printed Crown Grants of Land in this Colony:

Furthermore that every dispute as to the boundaries of this Station shall be settled by arbitration in the usual way at the expense of the parties interested:

Provided always and that if the said Corporation of the Falkland Islands Company shall fail to keep any of the conditions contained in the said before mentioned Ordinances this Lease shall be null and void.

In Witness &c &c, this 16th March 1878

(Sd) T F Callaghan

Governor

LS

Lease of Station
No 55

By His Excellency Colonel G D'Arcy,
Governor and Commander in Chief in
and over the Falkland Islands and
their Dependencies

&c &c &c

Whereas Robert Christopher Packe Esquire holds a Licence dated the 20th day of October 1870 to occupy a section situated in the East Falkland Island and bounded as follows - starting at the South East corner of No 49 and is bounded on the North East by Stations Nos 11 & 12 two miles and three quarters; and on the South East by a line running West $\frac{3}{4}$ South five miles; on the South West by a line running North West $\frac{1}{4}$ West over the summit of Mount Simon to the South West corner of Station No 49 four miles and one quarter; and containing in all six thousand acres, and has built a house upon it, and stocked the same in the manner required by the Amalgamation Ordinance of the Leases of Crown Lands in the Falkland Islands No 6 - 1870. And whereas the said Robert Christopher Packe Esquire is desirous to obtain a lease of the above mentioned section for the term of twenty one years. Now I, the said Governor, do hereby grant to the said Robert Christopher Packe Esquire in accordance with the Amalgamation Ordinance of the Leases of Crown Lands in the Falkland Islands and subject to all the conditions and limitations

contained therein, a lease of the section herein before mentioned for the term of twenty one years, at the rent of Six pounds for the first ten years and of Ten pounds each year during the remainder of the term - payable in advance, subject to the conditions and reservations contained in the Printed Crown Grants of Land in this Colony.

Provided always and that if the said Robert Christopher Packe Esquire shall fail to keep any of the conditions contained in this said before mentioned Ordinance this Lease shall be null and void.

LS

In Witness &c &c
28th October 1873.

(sd) G D'Arcy
Colonel & Governor

I hereby transfer this Lease to J J Felton
August 19 1895
Vere Packe

No 7 Cantera

By A E Bailey Esq
&c &c &c

Whereas a Crown Lease was granted to the Corporation of the Falkland Islands Company on the 9th Decr 1858 for the term of twenty years under the Proclamation of the 31st July 1849 for the Station No 7 known as the Cantera and bounded as follows, viz on the South west by Brenton Loch on the East by Camilla Creek and on the North by Shepherd's Brook and Sussex Harbour as shown in the Official Chart of Record:

And whereas the Lessees the said Corporation of the Falkland Islands Company have applied to one for a renewal of the above mentioned Lease (less one thousand acres which the said Falkland Islands Company have made application to acquire as a freehold under the terms of the aforesaid Lease) under the terms of the Land Ordinance No 4 of 1871 & No 2 of 1872:

Now therefore I the said Acting Governor do hereby grant to the said Corporation of the Falkland Islands Company in accordance with the said Land Ordinances and subject to all the conditions and limitations contained therein, a new lease of the remaining portion of the Station hereinbefore mentioned and containing Thirteen Thousand acres more or less for a period of Twenty one years from the 9th day of Decr 1878 at the Annual Rental of £21.13.4 Stg payable yearly in advance, and subject to the conditions and reservations contained in the Printed Crown Grants of Land in the Colony:

Furthermore that every dispute as to the Boundaries of this Section shall be settled by arbitration in the usual manner at the expense of the parties interested:

Provided always that if the said Corporation of the Falkland Islands Company shall fail to keep any of the conditions imposed by the said before in mentioned Ordinance No 1 of 1879, this Lease shall be null and void.

In witness whereof &c this
17th Decr 1878
(Sgd) A Bailey, Act Governor

LS

Vide Crown Grant No 247 & Lease Book Page 189
Vide Crown Grant No 248 & Lease Book Page 190

No 8 Darwin Harbour

By A E Bailey Esq
&c &c &c

Whereas a Crown Lease was granted to the Corporation of the Falkland Islands Company on the 9th Decr 1858 for the term of twenty years under the Proclamation of the 31st July 1849 for the Station No 8 known as Darwin Harbour and bounded as follows, viz on the South by Lafonia, viz on the South by Lafonia, on the West and North by Camilla Creek and on the East by a line drawn in the direction of Mount Osborne from the Mount of Teal Creek to Camilla Creek as shown in the Official Chart of Record:

And whereas the Lessees the said Corporation of the Falkland Islands Company have applied to one for a renewal of the above mentioned Lease (less 1462 acres which the said Falkland Islands Company have acquired as a freehold under the Amalgamation Ordinance No 6 of 1870 and 1000 acres for which they have made application to acquire as a freehold under the terms of the aforesaid Lease) under the terms of the Land Ordinance No 4 of 1871 & No 2 of 1872:

Now therefore I the said Acting Governor do hereby grant to the said Corporation of the Falkland Islands Company in accordance with the said Land Ordinances and subject to all the conditions and limitations contained therein, a new lease of the remaining portion of the Station hereinbefore mentioned and containing 7000 acres more or less, for a period of Twenty one years from the 9th day of Decr 1878 at the Annual Rental of £11.13.4 Stg payable yearly in advance, and subject to the conditions and reservations contained in the Printed Crown Grants of Land in this Colony:

Provided always and it is hereby understood that a Public Roadway through the said station into Lafonia, and a block of land situated on the East side of Darwin Harbour, between Teal Creek and the said roadway, are reserved by the Crown for the use of the Public as shown in the Official Chart of Record:

Furthermore that every dispute as to the Boundaries of this Section shall be settled by arbitration in the usual manner at the expense of the parties interested:

Provided always that if the said Corporation of the Falkland Islands Company shall fail to keep any of the conditions imposed by the said before in mentioned Ordinance No 1 of 1879, this Lease shall be null and void.

In witness whereof I have

&c &c &c

this 17th Decr 1878

(Sgd) A Bailey

Act Governor

LS

Duplicate
East Falkland

Occupation Licence
of Section No 36
Middle Point

I, Roger Tuckfield Goldsworthy, Knight
Commander of the most Distinguished
Order of Saint Michael and Saint
George, Governor of the Falkland
Islands and their Dependencies.

Do hereby, pending a survey hereafter to be made, authorise William Keith Cameron to occupy the Section of land in the East Falklands commonly known as No 36 known as "Middle Point" and bounded as follows: On the East by a line running South four miles from the entrance of Elephant Creek; on the South by a lone running West 2 ½ miles to Smyley's Creek on the South West by Smyley's Creek; on the West by Middle Bay and on the North by Foul Bay containing 6,000 acres more or less, (which section of land was transferred to the said William Keith Cameron on the thirty first day of May 1884 for remainder of the unexpired term of twenty-one years under lease dated thirteenth day of October 1870 and which lease expired on the twelfth day of October ultimo) at the yearly rent of £20.0.0

Provided always that if on survey such section be found to consist of an excess of acreage beyond the amount stated in said lease, the rental to be paid on such excess shall be at the same rate per acre from the date of the issue of this licence as is payable under this licence for the section named in this said lease.

Provided, further that said Occupation Licence is granted on the understanding and condition that the same is determinable by me at such time as I may deem expedient. Reserving always to you the said William Keith Cameron all rights and privileges which may have accrued to you under the Land Ordinance under which you hold the said lease now determined by effluxion of time.

By Command

Colonial Secretary

Given under my hand and the Seal of
the said Colony, at Government House,
Stanley, in the said Islands, this first day
of December one thousand eight
hundred and ninety one.

Section 36

By H E Thomas Fitzgerald Callaghan
Esq CMG Governor and Commander-in-
chief of the Colony of the Falkland
Islands and the Dependencies thereof

&c &c &c

Whereas Jose Llamosa held a Crown Lease dated the 26th day of April 1867 under the Proclamation of the 4th day of April 1861 of Section No 36 known as "Middle Point" and bounded as follows: On the East by a line running South four miles from the entrance of Elephant Creek on the South by a lone running West 2 ½ miles to Smyley's Creek; on the South West by Smyley's Creek; on the West by Middle Bay; and on the North by Foul Bay as shown in the Official Chart of Record:

And whereas the said Jose Llamosa applied for a new Lease under the provisions of the Amalgamation Ordinance No 6 of 1870, of the aforementioned Lands, and a new Lease was promised to be granted by the Governor for the time being under the said Amalgamation Ordinance of the Section hereinbefore mentioned for the term of 21 years from the 13th day of October 1870, and the said Jose Llamosa has accordingly held and paid Rent for the said Lands in the same manner as if such Lease had been granted to him, but no such Lease has yet been granted to him of the said Lands:

Now therefore I Thomas Fitzgerald Callaghan Esq Governor of the said Colony of the Falkland Islands in accordance with Ordinance No 1 of 1879 and subject to all the conditions and limitations imposed thereby, do hereby grant unto the said Jose Llamosa a Lease of the hereinbefore mentioned Section for the term of 21 years commencing on the 13th day of October 1870, at an Annual Rental of £6 per annum during the first ten years (ie from the 13th day of October 1870) and of £10 per annum for the remainder of the term payable in advance, and

BLANK PAGE –
BACK OF 407 ½

subject to the conditions and reservations contained in the Printed Crown Grants of Land in this Colony:

Furthermore that every dispute as to the Boundaries of this Section shall be settled by arbitration in the usual manner at the expense of the parties interested:

Provided always that if the said Jose Llamosa shall fail to keep any of the conditions imposed by the said before in mentioned Ordinance No 1 of 1879, this Lease shall be null and void.

In witness whereof I have hereunto set my hand and affixed the Public Seal of the Colony at Government House Stanley in the said Falkland Islands this 19th day of August 1879.

(Sgd) T F Callaghan
Governor

LS

(1) I hereby transfer this lease to Timothy Robson
(Signed) Jose Llamosa

By his attorney James Felton

Signed in my presence

C de Furvillefurn

Colonial Secretary

4th day of April 1883

(2) I hereby transfer this lease to Andrew Pitaluga
T Robson

Signed in my presence

C de Furvillefurn

Colonial Secretary

21st May 1883

(3) I hereby transfer this lease to W K Cameron

31st May 1884

Alexander Pitaluga

Signed in my presence E Pakenham Banks

31st May 1884 Col Secty

Duplicate
East Falkland

I, Roger Tuckfield Goldsworthy, Knight

Occupation Licence
of Section No 42
Elephant Creek

Commander of the most Distinguished
Order of Saint Michael and Saint
George, Governor of the Falkland
Islands and their Dependencies.

Do hereby, pending a survey hereafter to be made, authorise William Keith Cameron to occupy the Section of land in the East Falklands commonly known as 42 "Elephant Creek" bounded as follows:- On the North by Elephant Creek to the fresh water pass: on the East by a line running South four miles: on the South by a line running West three and a half miles: and on the West by Station 36 containing 6,000 acres more or less, (which section of land was transferred to the said William Keith Cameron on the thirty first day of May 1884 for remainder of the unexpired term of twenty-one years under lease dated thirteenth day of October 1870 and which lease expired on the twelfth day of October ultimo) at the yearly rent of £20.0.0

Provided always that if on survey such section be found to consist of an excess of acreage beyond the amount stated in said lease, the rental to be paid on such excess shall be at the same rate per acre from the date of the issue of this licence as is payable under this licence for the section named in this said lease.

Provided, further that said Occupation Licence is granted on the understanding and condition that the same is determinable by me at such time as I may deem expedient. Reserving always to you the said William Keith Cameron all rights and privileges which may have accrued to you under the Land Ordinance under which you hold the said lease now determined by effluxion of time.

By Command

Colonial Secretary

Given under my hand and the Seal of
the said Colony, at Government House,
Stanley, in the said Islands, this first day
of December one thousand eight
hundred and ninety one.

By H E Thomas Fitzgerald Callaghan
Esq CMG Governor and Commander-in-
chief of the Colony of the Falkland
Islands and the Dependencies thereof

&c &c &c

Whereas Jose Llamosa held a Crown Lease dated the 6th day of April 1868 under the Proclamation of the 4th day of April 1861 of Section No 42 known as "Elephant Creek" and bounded as follows: On the North by Elephant Creek to the fresh water pass: on the East by a line running South four miles: on the South by a line running West 3 ½ miles: and on the West by Station No 36 in the occupation of Jose Llamosa, as shown in the Official Chart of Record:

And whereas the said Jose Llamosa applied for a new Lease under the provisions of the Amalgamation Ordinance No 6 of 1870, of the aforementioned Lands, and a new Lease was promised to be granted by the Governor for the time being under the said Amalgamation Ordinance of the Section hereinbefore mentioned for the term of 21 years from the 13th day of October 1870, and the said Jose Llamosa has accordingly held and paid Rent for the said Lands in the same manner as if such Lease had been granted to him, but no such Lease has yet been granted to him of the said Lands:

Now therefore I Thomas Fitzgerald Callaghan Esq Governor of the said Colony of the Falkland Islands in accordance with Ordinance No 1 of 1879 and subject to all the conditions and limitations imposed thereby, do hereby grant unto the said Jose Llamosa a Lease of the hereinbefore mentioned Section for the term of 21 years commencing on the 13th day of Octbr 1870, at an Annual Rental of £6 per annum during the first ten years (ie from the 13th day of Octbr 1870)

BLANK PAGE –
BACK OF 409 ½

and of £10 per annum for the remainder of the term payable in advance, and subject to the conditions and reservations contained in the Printed Crown Grants of Land in this Colony:

Furthermore that every dispute as to the Boundaries of this Section shall be settled by arbitration in the usual manner at the expense of the parties interested:

Provided always that if the said Jose Llamosa shall fail to keep any of the conditions imposed by the said before in mentioned Ordinance No 1 of 1879, this Lease shall be null and void.

In witness whereof I have hereunto set my hand and affixed the Public Seal of the Colony at Government House Stanley in the said Falkland Islands this 19th day of August 1879.

(Sgd) T F Callaghan
Governor

LS

(4) I hereby transfer this lease to Timothy Robson
(Signed) Jose Llamosa

By his attorney James Felton

Done in my presence

C de Furvillefurn

Colonial Secretary

4th day of April 1883

(5) I hereby transfer this lease to Andrew Pitaluga
T Robson

Signed in my presence

C de Furvillefurn

Colonial Secretary

21st May 1883

(6) I hereby transfer this lease to W K Cameron

31st May 1884

Alexander Pitaluga

Signed in my presence E Pakenham Banks

31st May 1884 Col Secty

BLANK PAGE –
BACK OF 411 ½

East Falkland
Occupation Licence
of Section No 41
Salt Lagoon
Draft

I, Roger Tuckfield **Goldsworthy, Knight**
Commander of the most Distinguished
Order of Saint Michael and Saint
George, **Governor** of the Falkland
Islands and their Dependencies.

Do hereby, pending a survey hereafter to be made, authorise Alexander Pitaluga to occupy the Section of land in the East Falklands commonly known as Limpet Creek and bounded as follows:- On the North by the sea starting from Sea Lion Bay and running West to the entrance of Great Limpet Creek: On the West and South by Great Limpet Creek: and on the East by a line running due North, four and a half miles to the starting point in Sea Lion Bay, as shown in the Official Chart (which section of land was transferred to the said Alexander Pitaluga on the 2nd day of July 1886 for remainder of the unexpired term of twenty-one years under lease dated the 16th day of January 1871 and which lease expired on the 16th day of January ultimo) at the yearly rent of £20

Provided always that if on survey such section be found to consist of an excess of acreage beyond the amount stated in said lease, the rental to be paid on such excess shall be at the same rate per acre from the date of the issue of this licence as is payable under this licence for the section named in this said lease.

Provided, further that said Occupation Licence is granted on the understanding and condition that the same is determinable by me at such time as I may deem expedient. Reserving always to you the said Alexander M Pitaluga all rights and privileges which may have accrued to you under the Land Ordinance under which you hold the said lease now determined by effluxion of time.

By Command

R M Routledge
Colonial Secretary

Given under my hand and the Seal of
the said Colony, at Government House,
Stanley, in the said Islands, this 18th day
of January one thousand eight hundred
and ninety two.

By H E Thomas Fitzgerald Callaghan
Esq CMG Governor and Commander-in-
chief of the Colony of the Falkland
Islands and the Dependencies thereof
&c &c &c

Whereas James Pitaluga held a Crown Lease dated the 16th day of January 1868 under the Proclamation of the 4th day of April 1861 of Section No 41 known as Limpet Creek and bounded as follows: On the North by the sea starting from Sea Lion Bay and running West to the entrance of Great Limpet Creek: On the West and South by Great Limpet Creek: and on the East by a line running due North, four and a half miles to the starting point in Sea Lion Bay, as shown in the Official Chart of Record:

And whereas the said James Pitaluga applied for a new Lease under the provisions of the Amalgamation Ordinance No 6 of 1870, of the aforementioned Lands, and a new Lease was promised to be granted by the Governor for the time being under the said Amalgamation Ordinance of the Section hereinbefore mentioned for the term of 21 years from the 16th day of January 1871, and the said Jas Pitaluga has accordingly held and paid Rent for the said Lands in the same manner as if such Lease had been granted to him, but no such Lease has yet been granted to him of the said Lands:

Now therefore I Thomas Fitzgerald Callaghan Esq Governor of the said Colony of the Falkland Islands in accordance with Ordinance No 1 of 1879 and subject to all the conditions and limitations imposed thereby, do hereby grant unto the said James Pitaluga a lease of the hereinbefore mentioned Section for the term of 21 years commencing on the 16th day of January 1871 at an Annual Rental of £6 per annum during the first ten years (ie from the 16th day of January 1871) and of £10 per annum for the remainder of the

term payable in advance and subject to the conditions and reservations contained in the Printed Crown Grants of Land in this Colony:

Furthermore that every dispute as to the Boundaries of this Section shall be settled by arbitration in the usual manner at the expense of the parties interested:

Provided always that if the said James Pitaluga shall fail to keep any of the conditions imposed by the said before in mentioned Ordinance No 1 of 1879, this Lease shall be null and void.

LS

In witness whereof I have hereunto set my hand and affixed the Public Seal of the Colony at Government House Stanley in the said Falkland Islands this 11th day of Sept 1879.

(Sgd) T F Callaghan
Governor

I hereby give notice of the transfer of the above lease of Limpet Creek to Alexander McIntosh Pitaluga (Sec 15 Ord 4 of 1871)

Stanley, FI
2nd July 1886

James Pitaluga

Witnesses

E Pakenham Banks
Colonial Secretary

Henry B L Jameson
Government Clerk

By H E Thomas Fitzgerald
Callaghan Esq CMG Governor
and Commander-in-chief of the
Colony of the Falkland Islands
and the Dependencies thereof

&c &c &c

Whereas the late Andrez Petaluga held a Crown Lease which expired on the 6th day of November 1871 under the Proclamation of the 4th day of April 1861 of Section No 19 known as "Shailers Creek" and bounded as follows: On the West by a line Four miles long drawn Northwards from Port Salvador near Bold Point: On the North by a line drawn from the North end of the last named boundary Westward to Port Salvador: and on the East and South by Port Salvador as shown in the Official Chart of Record:

And whereas the said Andrez Petaluga applied for a new Lease under the provisions of the Amalgamation Ordinance No 6 of 1870, of the aforementioned Lands, and a new Lease was promised to be granted by the Governor for the time being under the said Amalgamation Ordinance of the Section hereinbefore mentioned for the term of 21 years from the 7th day of November 1871, and the said Andrez Pitaluga has accordingly held and paid Rent for the said Lands in the same manner as if such Lease had been granted to him, but no such Lease has yet been granted to him of the said Lands:

And whereas the said Andrez Petaluga died intestate on the 16th day of June 1878 and Letters of Administration of all and singular the personal estate and effects of the said Andrez Petaluga were granted on the 30th day of July 1878 by the Supreme Court of the Falkland Islands to Margaret Petaluga, Widow of the deceased, who since died intestate on the 30th day of April 1879, leaving part thereof unadministered:

And whereas further letters of Administration of the said personal estate and effects so left administered have since been granted on the 30th day of May 1879 by the

aforesaid Supreme Court of the Falkland Islands to Alexander McIntosh Pitaluga eldest son of the late Andrez Pitaluga and of his wife the late Margaret Pitaluga:

Now therefore I Thomas Fitzgerald Callaghan Esq Governor of the said Colony of the Falkland Islands in accordance with Ordinance No 1 of 1879 and subject to all the conditions and limitations imposed thereby, do hereby grant unto the said Alexander McIntosh Pitaluga in his capacity of administrator of the said Estate (to be held by him for the benefit of the said Estate and without prejudice to the rights and lawful claims of the other children of the said Andrez Pitaluga in respect of the Lands hereby leased) a lease of the said hereinbefore mentioned Section for the term of 21 years commencing on the 7th day of November 1871, at an Annual Rental of £10 per annum payable in advance, subject to the conditions and reservations contained in the Printed Crown Grants of Land in this Colony:

Furthermore that every dispute as to the Boundaries of this Section shall be settled by arbitration in the usual manner at the expense of the parties interested:

Provided always that if the said Alexander McIntosh Pitaluga shall fail to keep any of the conditions imposed by the said before in mentioned Ordinance No 1 of 1879, this Lease shall be null and void.

LS

In witness whereof I have hereunto set my hand and affixed the Public Seal of the Colony at Government House Stanley in the said Falkland Islands this 11th day of Sept 1879.

(Sgd) T F Callaghan
Governor

I hereby transfer this lease to W K Cameron 31st May 1884
Alexander Pitaluga Administrator
Signed in my presence E Pakenham Banks Col Secty 31st
Mav 1884

By H E Thomas Fitzgerald
Callaghan Esq CMG Governor
and Commander-in-chief of the
Colony of the Falkland Islands
and the Dependencies thereof
&c &c &c

Whereas the late Andrez Pitaluga held a Crown Lease dated the 16th day of January 1868 under the Proclamation of the 4th day of April 1861 of Section No 40 known as "Cape Dolphin" and bounded as follows: On the North by the Sea; on the South West by Foul Bay as far as Elephant Creek and on the East by a line running due North from the entrance of Elephant Creek to the North Shore, as shown in the Official Chart of Record:

And whereas the said Andrez Pitaluga applied for a new Lease under the provisions of the Amalgamation Ordinance No 6 of 1870, of the aforementioned Lands, and a new Lease was promised to be granted by the Governor for the time being under the said Amalgamation Ordinance of the Section hereinbefore mentioned for the term of 21 years from the 16th day of January 1871 and the said Andrez Pitaluga has accordingly held and paid rent for the said Lands, in the same manner as if such Lease had been granted to him, but no such Lease has yet been granted to him of the said Lands:

And whereas the said Andrez Pitaluga died intestate on the 16th day of June 1878 and Letters of Administration of all and singular the personal Estate and effects of the said Andrez Pitaluga were granted on the 30th day of July 1878 by the Supreme Court of the Falkland Islands to Margaret Pitaluga, Widow of the deceased, who since died intestate on the 30th day of April 1879, leaving part thereof unadministered:

And whereas further letters of Administration of the said personal Estate and effects so left administered have since been granted on the 30th day of May 1879 by the aforesaid

Supreme Court of the Falkland Islands to Alexander McIntosh Pitaluga eldest son of the late Andrez Pitaluga and of his wife the late Margaret Pitaluga:

Now therefore I Thomas Fitzgerald Callaghan Esq Governor of the said Colony of the Falkland Islands in accordance with Ordinance No 1 of 1879 and subject to all the conditions and limitations imposed thereby, do hereby grant unto the said Alexander McIntosh Pitaluga in his capacity of administrator of the said Estate (to be held by him for the benefit of the said Estate and without prejudice to the rights and lawful claims of the other children of the said Andrez Pitaluga in respect of the Lands hereby leased) a lease of the said hereinbefore mentioned Section for the term of 21 years commencing on the 16th day of January 1871 at an Annual Rental of £6 per annum during the first ten Years (i.e. from the 16th day of January 1871) and of £10 per annum for the remainder of the term payable in advance, and subject to the conditions and reservations contained in the Printed Crown Grants of Land in this Colony:

Furthermore that every dispute as to the Boundaries of this Section shall be settled by arbitration in the usual manner at the expense of the parties interested:

Provided always that if the said Alexander McIntosh Pitaluga shall fail to keep any of the conditions imposed by the said before in mentioned Ordinance No 1 of 1879, this Lease shall be null and void.

In witness whereof I have hereunto set my hand and affixed the Public Seal of the Colony at Government House Stanley in the said Falkland Islands this 11th day of Sept 1879.

(Sgd) T F Callaghan
Governor

I hereby transfer this lease to W K Cameron 31st May 1884
Alexander Pitaluga Administrator
Signed in my presence E Pakenham Banks Col Secty 31st
Mav 1884

LS

East Falkland
Occupation Licence
of Section No 53
Salt Lagoon

I, Roger Tuckfield Goldsworthy, Knight
Commander of the most Distinguished
Order of Saint Michael and Saint
George, Governor of the Falkland
Islands and their Dependencies.

Do hereby, pending a survey hereafter to be made, authorise William Keith Cameron to occupy the Section of land in the East Falklands commonly known as 53 Salt Lagoon bounded as follows:- On the North by the Sea from Stations 41 to 45 on the West by Station 45; on the South by a line running East five miles from the South East angle of Station 45 to the South West angle of Station 41 and on the East by Station 41 containing 6,000 acres more or less, (which section of land was transferred to the said William Keith Cameron on the thirty first day of May 1884 for remainder of the unexpired term of twenty-one years under lease dated the twenty second day of October 1870 and which lease expired on the twenty first day of October ultimo) at the yearly rent of £20.0.0.

Provided always that if on survey such section be found to consist of an excess of acreage beyond the amount stated in said lease, the rental to be paid on such excess shall be at the same rate per acre from the date of the issue of this licence as is payable under this licence for the section named in this said lease.

Provided, further that said Occupation Licence is granted on the understanding and condition that the same is determinable by me at such time as I may deem expedient. Reserving always to you the said William Keith Cameron all rights and privileges which may have accrued to you under the Land Ordinance under which you hold the said lease now determined by effluxion of time.

By Command

Colonial Secretary

Given under my hand and the Seal of
the said Colony, at Government House,
Stanley, in the said Islands, this first day
of December one thousand eight
hundred and ninety one.

By H E Thomas Fitzgerald
Callaghan Esq CMG Governor
and Commander-in-chief of the
Colony of the Falkland Islands
and the Dependencies thereof
&c &c &c

Whereas the late Andrez Pitaluga held a Licence dated the 6th day of July 1869 under the Proclamation of the 4th day of April 1861, to occupy Section No 53 known as Salt Lagoon and bounded as follows: On the North by the Sea from Station No 41 to Station No 45; on the West by Station No 45; on the South by a line running East five miles from the South East angle of Station No 45 to the South West angle of Station No 41 and on the East by Station No 41, as shown in the Official Chart of Record:

And whereas the said Andrez Pitaluga applied for a new Lease under the provisions of the Amalgamation Ordinance No 6 of 1870, of the aforementioned Lands, and a new Lease was promised to be granted by the Governor for the time being under the said Amalgamation Ordinance of the Section hereinbefore mentioned for the term of 21 years from the 22nd day of October 1870, and the said Andrez Pitaluga has accordingly held and paid Rent for the said Lands in the same manner as if such Lease had been granted to him, but no such Lease has yet been granted to him of the said Lands:

And whereas the said Andrez Pitaluga died intestate on the 16th day of June 1878 and Letters of Administration of all and singular the personal Estate and effects of the said Andrez Pitaluga were granted on the 30th day of July 1878 by the Supreme Court of the Falkland Islands to Margaret Pitaluga, Widow of the deceased, who since died intestate on the 30th day of April 1879, leaving part thereof unadministered:

And whereas further letters of Administration

BLANK PAGE –
BACK OF 417 ½

of the said personal Estate and effects so left administered have since been granted on the 30th day of May 1879 by the aforesaid Supreme Court of the Falkland Islands to Alexander McIntosh Pitaluga eldest son of the late Andrez Pitaluga and of his wife the late Margaret Pitaluga:

Now therefore I Thomas Fitzgerald Callaghan Esq Governor of the said Colony of the Falkland Islands, in accordance with Ordinance No 1 of 1879 and subject to all the conditions and limitations imposed thereby, do hereby grant unto the said Alexander McIntosh Pitaluga in his capacity of administrator of the said Estate (to be held by him for the benefit of the said Estate and without prejudice to the rights and lawful claims of the other children of the said Andrez Pitaluga in respect of the Lands hereby leased) a lease of the said hereinbefore mentioned Section for the term of 21 years commencing on the 22nd day of October 1870 at an Annual Rental of £6 per annum during the first ten Years (i.e. from the 22nd day of October 1870) and of £10 per annum for the remainder of the term payable in advance, and subject to the conditions and reservations contained in the Printed Crown Grants of Land in this Colony:

Furthermore that every dispute as to the boundaries of this Section shall be settled by arbitration in the usual manner at the expense of the parties interested:

Provided always that if the said Alexander McIntosh Pitaluga shall fail to keep any of the conditions imposed by the said before in mentioned Ordinance No 1 of 1879, this Lease shall be null and void.

In witness whereof I have hereunto set my hand and affixed the Public Seal of the Colony at Government House Stanley in the said Falkland Islands this 11th day of Sept 1879.

(Sgd) T F Callaghan

I hereby transfer this lease to W K Cameron 31st May 1884
Alexander Pitaluga Administrator
Signed in my presence E Pakenham Banks 31st May 1884
Col Sectv

LS

By H E Thomas Fitzgerald Callaghan Esq CMG Governor and Commander-in-chief of the Colony of the Falkland Islands and the Dependencies thereof

&c &c &c

Whereas John Bonner held a Crown Lease dated the 13th day of October 1867 under the Proclamation of the 4th day of April 1861 of Section No 39 known as "South San Carlos and bounded as follows: On the North by the San Carlos River starting from Curlew Creek to the fresh water pass: On the East by a line running South five miles: on the South by a line running West Four and a half miles: and on the West by a line running North to the Head of Curlew Creek Two and a quarter Miles, as shown in the Official Chart of Record:

And whereas the said John Bonner applied for a new Lease under the provisions of the Amalgamation Ordinance No 6 of 1870, of the aforementioned Lands, and a new Lease was promised to be granted by the Governor for the time being under the said Amalgamation Ordinance of the Section hereinbefore mentioned for the term of 21 years from the 13th day of October 1870, and the said John Bonner has accordingly held and paid Rent for the said Lands in the same manner as if such Lease had been granted to him, but no such Lease has yet been granted to him of the said Lands:

Now therefore I Thomas Fitzgerald Callaghan Esq Governor of the said Colony of the Falkland Islands, in accordance with Ordinance No 1 of 1879 and subject to all the conditions and limitations imposed thereby, do hereby grant unto the said John Bonner, a lease of the hereinbefore mentioned Section for the Term of 21 years commencing on the 13th day of October 1870 at an Annual

Rental of £6 per annum during the first ten Years (i.e. from the 13th day of October 1870) and of £10 per annum for the remainder of the term, payable in advance and subject to the conditions and reservations contained in the Printed Crown Grants of Land in this Colony:

Furthermore that every dispute as to the Boundaries of this Station shall be settled by arbitration in the usual manner at the expense of the parties interested:

Provided always that if the said John Bonner shall fail to keep any of the conditions imposed by the said before in mentioned Ordinance No 1 of 1879, this Lease shall be null and void.

LS

In witness whereof I have hereunto set my hand and affixed the Public Seal of the Colony at Government House Stanley in the said Falkland Islands this 11th day of Sept 1879.
(Sgd) T F Callaghan
Governor

Application for removal of this lease at its expiration was made by Mr J Bonner on the 7th May 1890 in consequence of applicants departure from the Colony (For letter of application vide Grant Book)

G Pakenham Banks
8th May 1890 Col: Secty

By H E Thomas Fitzgerald
Callaghan Esq CMG Governor
and Commander-in-chief of the
Colony of the Falkland Islands
and the Dependencies thereof
&c &c &c

Whereas John Bonner held a Licence dated the 16th day of October 1871 under the Land Ordinance No 4 of 1871 to occupy the Station known as Bodie Peak Station and bounded as follows: On the North by Sections Numbers Twenty, Thirty Nine and (Third Corral, extending Two miles;) On the East by a line running South Six miles: On the South by a line running West, till it cuts Shepherd's Brook from thence to Port Sussex to Section Number Twenty Eight to the starting point at the head of the South East Arm of Port San Carlos and containing 37,000 acres more or less, as shown in the Official Chart of Record.

And whereas a Lease was promised to be granted by the Governor for the time being under the provisions of the Land Ordinances No 4 of 1871 and no 1 of 1872, of the Station hereinbefore mentioned for the term of 21 years from the 10th day of October 1874 and the said John Bonner has accordingly held and paid Rent for the said Lands in the same manner as if such Lease had been granted to him but no such Lease has yet been granted to him of the said Lands:

Now therefore I Thomas Fitzgerald Callaghan Esq Governor of the said Colony of the Falkland Islands in accordance with the land Ordinances aforesaid and subject to all the conditions and limitations contained therein do hereby grant unto the said John Bonner a lease of the said hereinbefore mentioned Station for the Term of 21 years commencing on the 10th day of October 1874 at an Annual

Rental of £37 Sterling during the first Ten Years (i.e. from the 10th day of October 1874) and of £61.13.4 Sterling per annum for the remainder of the term payable in advance and subject to the conditions and reservations contained in the Printed Crown Grants of Land in this Colony:

Furthermore that every dispute as to the Boundaries of this Station shall be settled by arbitration in the usual manner at the expense of the parties interested:

Provided always that if the said John Bonner shall fail to keep any of the conditions contained in the said before mentioned Ordinances this Lease shall be null and void.

LS

In witness whereof I have hereunto set my hand, and affixed the Public Seal of the Colony at Government House Stanley in the said Falkland Islands this 11th day of Sept 1879.

(Sgd) T F Callaghan
Governor

Mullet Creek

I Thomas Fitzgerald Callaghan CMG Governor and Commander-in-Chief of the Falkland Islands and their Dependencies do hereby in consideration of an annual payment of Forty Pounds stg payable in advance grant unto Jeergen Christian Dettleff for the term of three years commencing on the 17 day of Decr 1879 a licence to occupy for pastoral purposes only that portion of suburban land (the lease of which expired on the 16 day of Decr last) which is bounded as follows:

On the East by the entrance of Mullet Creek and a line running from thence in a northerly direction one and a half miles or thereabouts to the foot of Sappers Hill on the North by Sappers Hill and a line running West to Mount William until it cuts the first wall:

On the West by the said first wall to the shore of Port Harriet
On the South by Port Harriet from the first wall to the starting point, viz Mullet Creek:

And it is further agreed that this licence shall terminate of the 16 day of Dec 1882, no further notice on either side being necessary, or upon the failure of the said licensee to pay the rent hereinreserved in advance as aforesaid:

Furthermore that nothing in this licence shall prevent the general public from using the Government Stone Corral as heretofore, and the Waste lands known as "Goose Green" and all that land lying to the Eastward up to the Peninsula Farm fence:

And lastly it is further agreed that the Government Horses shall be allowed to graze upon all the land for which a licence is hereby granted.

LS

In Witness whereof I have set
&c &c &c
this 7 day of Jany 1880
(Sgd) TF Callaghan
Governor

Received of William Coulson, whose former lease of the Moody Valley Farm was duly determined by notice on the 24th December last, the sum of Twenty Pounds, One Shilling Sterling, being for the Rent reserved by special agreement for the said farm, between the Falkland Islands Government and William Coulson from the 25th day of December 1879 to the 24th December 1880, when William Coulson's tenancy of the said farm will be at an end, without further notice on the part of the Government.

Dated at Government House
Stanley this 24th day of Jan'y 1880

(Sgd) TF Callaghan
Governor

I Thomas Fitzgerald Callaghan Esq CMG Governor and Commander-in-Chief of the Falkland Islands and the Dependencies thereof, do hereby grant a Lease unto the Corporation of the Falkland Islands Company subject to the conditions and reservations contained in the Printed Crown Grants of Land in the Colony, and to certain other conditions hereinstated, of all that block of land lying at the head of Darwin Harbour containing 3000 acres more or less and bounded as follows, viz. On the West by Darwin Harbour: on the East by Teal Creek and a line running NNE $\frac{1}{4}$ E true, $2\frac{3}{4}$ miles: on the North by a line running West $1\frac{3}{4}$ miles; and from thence by a line running SSW $\frac{1}{4}$ W true to the starting point at Darwin Harbour as shown in the Official Chart of Record, to hold the same from year to year at and under the yearly rent of £5 Sterling payable in advance commencing from the 9th Day of December last.

And this Lease is granted subject to the following further conditions, viz that the said Corporation of the Falkland Islands Company shall have the right to use the land hereby leased for pastoral purposes only, and shall not be entitled to receive any compensation from the Colonial Government for any buildings or fencing which may be erected on it, or to transfer or to purchase the said Land comprised in this Lease, which Lease shall be determinable by the Colonial Government on giving the said Corporation of the Falkland Islands Company, six months notice in writing previous to the termination of any current year of the tenancy.

LS

In Witness &c &c this
9th day of February 1880

(Sgd) TF Callaghan
Governor

I Thomas Fitzgerald Callaghan Esq CMG Governor and Commander-in-Chief of the Falkland Islands and the Dependencies thereof, do hereby grant a Lease unto the Corporation of the Falkland Islands Company subject to the conditions and reservations contained in the Printed Crown Grants of Land in the Colony, and to certain other conditions hereinstated, of all that block of land lying at Port Sussex containing 2224 acres more or less and bounded as follows, viz on the North East by Port Sussex, and Shepherd's Brook one mile and three quarters, on the East by a line running South one mile; on the South by a line running West 2 ½ miles and on the West by a line running North to the head of the Creek forming the Rincon de los Terramotos as shown in the Official Chart of Record to hold the same from year to year at and under the yearly rent of £3.14 Sterling payable in advance commencing from the 9th Day of December last.

And this Lease is granted subject to the following further conditions, viz that the said Corporation of the Falkland Islands Company shall have the right to use the land hereby leased for pastoral purposes only, and shall not be entitled to receive any compensation from the Colonial Government for any buildings or fencing which may be erected on it, or to transfer or to purchase the said Land comprised in this Lease, which Lease shall be determinable by the Colonial Government on giving the said Corporation of the Falkland Islands Company, six months notice in writing previous to the termination of any current year of the tenancy.

LS

In Witness &c &c this
9th day of February 1880

(Sgd) TF Callaghan
Governor

I Thomas Fitzgerald Callaghan Esq CMG Governor and Commander-in-Chief of the Falkland Islands and their Dependencies, in consideration of an annual payment of One Pound Five Shillings Sterling payable in advance do hereby grant a lease for the term of seven years from the 11th day of April last unto the South American Missionary Society, of the two Islands known as Dry Island and Passage Island situated in Rock Harbour as shown in the Official Chart of Record:

Moreover the said Society shall have the right of cutting Tussac Grass on Bold Island and the other small Islets lying to the immediate Westward of Mr Dean's boundary as shown on the Official Chart of Record:

Provided nevertheless that it shall at all times be lawful during the continuance of this Lease for the Governor of any person acting on his behalf to resume possession of the Islands or any part of them, which it may at any time be deemed necessary to resume for making any Works of Public utility or convenience.

LS

In Witness &c &c this
9th day of February 1880

(Sgd) TF Callaghan
Governor

**Renewed Lease of Station No 9
(Rio Pedro)**

LS

James Felton

By His Excellency Thomas Kerr
Esquire Governor & Commander in
Chief of the Falkland Islands and
their Dependencies

&c &c &c

See Lease Book No 3 Folio 9

Whereas a Crown Lease was granted to the Corporation of the Falkland Islands Company on the 16th day of February 1860 for a term of Twenty years under the Proclamation of the 31st of July 1849 to occupy a Station bounded on the East by Port Salvador from the mouth of the Pedro River to Muddy Creek, on the North by the said Creek and by a line from the head thereof to the Bombilla Hill, on the Southwest by a line from the Bombilla Hill to the summit of Bull Hill, and on the Southeast by a line from thence to Port Salvador at the mouth of the Pedro as shown in the Official Chart of Record, and containing 10,000 acres more or less:- And whereas the said lease was on the 6th day of January 1875 transferred to James Felton by the said Corporation, which transfer was duly recorded by the officer acting as Colonial Secretary – And whereas the said James Felton has applied to me for a renewal of the above mentioned Lease under the terms of the Land Ordinances No 4 of 1871 No 1 of 1872 and No 9 of 1882:- Now therefore I the said Governor do hereby grant to the said James Felton in accordance with the said Land Ordinances, and subject to all the conditions and limitations contained therein, a new Lease of the Station hereinbefore mentioned for the period of twenty one years from the first day of July 1882 at the annual Rental of Thirty three pounds six shillings and eight pence sterling (£33.6.8) payable in advance and subject to the conditions and reservations contained in the printed Crown Grants of Land in this Colony:- Furthermore that every dispute as to the boundaries Of this Station shall be settled by arbitration in the usual way at the expense of the parties interested:- Provided always that if the said James Felton shall fail to keep any of the conditions contained in the said before mentioned Ordinances this lease shall be null and void.

In witness whereof I have hereunto set my hand, and affixed the seal of the Colony at Government House, this seventh day of August 1882.

T Kerr
Governor

Renewed Lease of Station No 10

LS

James Felton

By His Excellency Thomas Kerr Esquire
Governor & Commander in Chief of the
Falkland Islands and their Dependencies

&c &c &c

See Lease Book 3 Folio 9

Whereas a Crown Lease was granted to the Corporation of the Falkland Islands Company on the 16th day of February 1860 for a term of Twenty years under the Proclamation of the 31st of July 1849 to occupy a Station bounded on the East and North by Port Salvador on the West by Station No 9 and on the South by a line from Bull Hill to the head of Teal Inlet Port Salvador as shown in the Official Chart of Record, and containing 10,000 acres more or less:- And whereas the said lease was on the 6th day of January 1875 transferred to James Felton by the said Corporation - which transfer was duly recorded by the officer acting as Colonial Secretary – And whereas the said James Felton has applied to me for a renewal of the above mentioned Lease under the terms of the Land Ordinances No 4 of 1871 No 1 of 1872 and No 9 of 1882:- Now therefore I the said Governor do hereby grant to the said James Felton in accordance with the said Land Ordinances, and subject to all the conditions and limitations contained therein, a New Lease of the Station hereinbefore mentioned for the period of twenty one years from the first day of July 1882 at the annual Rental of Thirty three pounds six shillings and eight pence sterling (£33.6.8) payable in advance, and subject to the conditions and reservations contained in the printed Crown Grants of Land in this Colony:- Furthermore that every dispute as to the boundaries Of this Station shall be settled by arbitration in the usual way at the expense of the parties interested:- Provided always that if the said James Felton shall fail to keep any of the conditions contained in the said before mentioned Ordinances this lease shall be null and void.

In witness whereof I have hereunto set my hand, and affixed the seal of the Colony at Government House, this seventh day of August 1882.

T Kerr Governor

NO LEASE in existence at the time of the passing of the Land Ordinance, 1903, WILL BE RENEWED upon precisely the same terms, - see Colonial Secretary's Circular Letter No. 307/01 of 28th March, 1904

Renewed Lease of Station No 18 Falkland Islands Company

LS

By His Excellency Thomas Kerr
Esquire Governor & Commander in Chief in
and over the Falkland Islands and their
Dependencies

&c &c &c

Whereas a Crown Lease was granted to the Corporation of the Falkland Islands Company on the 17th day of April 1861 for a term of Twenty years under the Proclamation of the 31st of July 1849 to occupy a Station bounded on the East by District No 17 which was leased to the said Corporation on the same day – on the South by the stream which runs into the head of Island Harbour and by District No 16 leased to R C Packe Esquire, on the West by a line of four miles drawn due North from Horseshoe Hill at the NW corner of the said District No 16, and on the North by a line drawn Eastward from the last named point to No 17 as shown in the Official Chart of Record, and containing 10,000 acres more or less:- And whereas a Crown Lease was also granted on the same day to the aforesaid Corporation for the like term of Twenty years to occupy No 17, the adjoining Station also containing 10,000 acres and bounded on the East by District No 15 leased to R C Packe Esquire, on the South by Island Harbour on the West by District No 18 first before mentioned and on the North by Fitzroy River:- And whereas the aforesaid Corporation did on the 17th day of April 1874 by mutual agreement exchange six hundred acres of the last before mentioned (No 17) section for other leasehold land known as Section No 29 **Crown Grant 7 160 acres for sec 29** then occupied by R C Packe Esquire – when a new Crown Lease of the said 10,000 acres was granted to the said R C Packe Esquire in which lease the remaining 4000 acres of No 17 was declared to be amalgamated with the first before mentioned District No 18 thus increasing the area of the said District No 18 to 14,000 acres – and changing the Eastern boundary thereof to a line drawn from the point at the head of Island Harbour, and running North-easterly to the Eastward of Mount Pleasant Lagoon till it cuts the Eastern boundary of Station No 44 as shown on the Official Grant of Record:- And whereas the Lessees the said Corporation of the Falkland Islands Company have applied to me for a renewed lease of the aforementioned Station No 18 now containing 14,000 acres as aforesaid – under the terms of the Land Ordinances No 4 of 1871 No 1 of 1872 and No 9 of 1882:- Now therefore I the said Governor do hereby grant to the said Corporation of the Falkland Islands company in accordance with the said Land Ordinances, and subject to all the conditions and limitations contained therein, a new Lease of the Station No 18 herein before mentioned for the period of Twenty one years from the first day of July 1882 at the annual Rental of Forty six pounds thirteen shillings and four pence Sterling £46.13.4 payable in advance, and subject to the conditions and reservations contained in the printed Crown Grants of Land in this Colony:- Furthermore that every dispute as to the boundaries

Of this Station shall be settled by arbitration in the usual way at the expense of the parties interested:- Provided always that if the said corporation of the Falkland Islands Company shall fail to keep any of the conditions contained in the said before mentioned Ordinances this lease shall be null and void.

LS

In witness whereof I have hereunto set my hand, and affixed the seal of the Colony at Government House, this seventh day of August 1882.

T Kerr
Governor

Renewed Lease of Station No 44 Falkland Islands Company

LS

By His Excellency Thomas Kerr
Esquire Governor & Commander in Chief in
and over the Falkland Islands and their
Dependencies

&c &c &c

Whereas a Crown Lease was granted to the Corporation of the Falkland Islands Company on the 6th day of June 1869 for the term of Ten years under the Proclamation of the 4th of April 1861 to occupy a station west of Station No 38 and bounded as follows On the East by a Station in the occupation of the Falkland Islands Company West by Bluff Cove, On the North by a line running West 5 miles, on the West by a line running South 2 ½ miles, and on the South by Stations No 17 and 18 five miles, as shown in the Official Chart of Record:- And whereas the Lessees the said Corporation of the Falkland Islands Company have applied to me for a renewal of the above mentioned Lease under the terms of the Land Ordinances No 4 of 1871 No 1 of 1872 and No 9 of 1882:- Now therefore I the said Governor do hereby grant to the said Corporation of the Falkland Islands company in accordance with the said Land Ordinances, and subject to all the conditions and limitations contained therein, a new Lease of the Station hereinbefore mentioned for the period of twenty one years from the first day of July 1882 at the annual Rental of Twenty pounds sterling payable in advance and subject to the conditions and reservations contained in the printed Crown Grants of Land in this Colony:- Furthermore that every dispute as to the boundaries Of this Station shall be settled by arbitration in the usual way at the expense of the parties interested:- Provided always that if the said corporation of the Falkland Islands Company shall fail to keep any of the conditions contained in the said before mentioned Ordinances this lease shall be null and void.

In witness whereof I have hereunto set my hand, and affixed the seal of the Colony at Government House, this seventh day of August 1882.

T Kerr
Governor

A licence to occupy for Pastoral purposes only.

I Thomas Kerr Esquire Governor and Commander-in-Chief of the Falkland Islands and their Dependencies do hereby in **consideration** of an annual payment of forty pounds sterling payable in advance grant unto Jergen Christian Detleff for the term of three years commencing on the 17th day of December 1882 a Licence to occupy for Pastoral purposes only that portion of Suburban Land (the lease of which expires this day) which is bounded as follows:- On the East by the entrance of Mullet Creek and a line running from thence in a northerly direction one and a half miles, or thereabouts to the foot of Sappers Hill On the North by Sappers Hill and a line running West to Mount William until it cuts the first wall. On the West by the said first wall to the shore of Port Harriet; on the South by Port Harriet from the first wall to the starting point in Mullet Creek.

And it is further agreed that this Licence shall terminate on the 16th day of December 1885. No further notice on either side being necessary or upon the failure of the said Licensee to pay the rent herein reserved as aforesaid.

Furthermore that nothing in this licence shall prevent the general public from using the Government stone Corral as heretofore and the waste land known as Goose Green and all the land lying to the Eastward up to the Peninsula Farm Fence.

And lastly it is further agreed that the Government horses shall be allowed to graze upon all the land for which a licence is hereby granted.

In witness whereof I have hereunto set my hand and affixed the public seal of the Colony at Government House Stanley in the said Falkland Islands, this 16th day of December 1882.

LS

(Sgd) T Kerr
Governor

North Choiseul Sound

By His Excellency Thomas Kerr
Esquire Governor & Commander
in Chief in and over the Falkland
Islands and their Dependencies
&c &c &c

Whereas the Corporation of the Falkland Islands Company did on the 26th day of July 1873 obtain a Lease of a portion of the Government Reserve known as West Cove Reserve containing Four thousand four hundred and sixty acres or thereabouts, and whereas a portion of the said Reserve bounded on the West by Swan Inlet on the North by **station No 24** lands of the Falkland Islands Company, and on the East by lands **station No 16** leased from the Government by R C Packe Esq ; and containing (1540 acres) one thousand five hundred and forty acres or thereabouts remains unleased and whereas the said land has been in the occupation of Robert Christopher Packe Esquire & he having paid the Government for such use and occupation to the date hereof has applied to me to grant him a Lease of the said remaining Portion of West Cove Reserve to be joined to the station No 16 now leased by him, which lease will terminate on the 15th day of April 1895.

Now I the said Governor do hereby grant to the said Robert Christopher Packe Esq in accordance with the provisions of the Land Ordinances in force in this Colony at the time of the granting of the lease of No 16 now held by the said R C Packe Esq and subject to all the conditions and limitations contained therein, a lease of the said remaining portion of West Cove Reserve, herein before mentioned, for a term commencing on the sixteenth day of April one thousand eight hundred and eighty three and terminating on the fifteenth day of April one thousand eight hundred and ninety five at the rent of Two pounds eleven shillings and four pence payable yearly in advance subject to the conditions and limitations contained in the printed Crown Grants of Land in this Colony.

Provided always that if the said Robert Christopher Packe shall fail to keep any of the **conditions** contained in the said before mentioned **Ordinance** then this Lease shall be Null and void.

LS

In witness whereof I have hereunto set my hand and affixed the seal of the Colony at Government House Stanley the sixteenth day of April one thousand eight hundred and eighty three.

(Signed) Thomas Kerr
Governor

Occupy for Pastoral Purposes only

I Thomas Kerr Esquire Governor and Commander-in-Chief of the Falkland Islands and their Dependencies do **hereby** in consideration of an annual payment of fifteen pounds sterling payable in advance, grant unto James Smith for the term of three years commencing on the Twenty third day of December in the year one thousand eight hundred and eighty three a licence to occupy for Pastoral purposes only that portion of suburban land known as the Peninsula Farm at present in occupation of the aforesaid James Smith under a licence which expired on the 22nd day of December Instant.

And it is further agreed that this licence shall terminate on the 22nd day of December 1886 no further notice on either side being necessary, or upon the failure of the said James Smith to pay the rent reserved in manner aforesaid.

Furthermore that nothing in this Licence shall prevent any person or persons on foot or on horseback or in any cart, carriage or other vehicle or conveyance from passing and repassing to Cape Pembroke Lighthouse by the usual track or by any other Track appointed or approved by the Governor.

And lastly it is further agreed that the Government horses not exceeding four in number shall be allowed to graze over all the land for which a licence is hereby granted.

In witness whereof I have hereunto set my hand and affixed the public seal of the Colony this twenty eighth day of December in the year of our Lord one thousand eight hundred and eighty three at Government House in Stanley.

Signed T Kerr
Governor

VOLUME 1 – LEASES (INCL LAND) INDEX

A

Adelaide Station - Section No 3.....	148
Aldridge, Thomas.....	109, 120
Anson & Dean.....	151
Anson, Charles George Archibald & Dean, George Markham.....	152
Arch Islands.....	78
Archer Cove.....	67, 202
Arroyo Malo, South of.....	77

B

Baillon & Stickney.....	142
Baillon and Stickney.....	97, 98, 125, 190
Baillon and Stickney Juniors.....	191, 194
Baillon Brothers.....	191
Baillon, Louis A.....	193
Barclay Island.....	105, 151, 174
Beaver Island.....	179, 208
Benney, W D.....	127
Benney, William D.....	197
Bense Island.....	147
Bertrand & Switzer.....	146
Bertrand and Switzer.....	95, 107, 108, 114
Bertrand, William W.....	148
Bird Island.....	130
Bluff Cove.....	59, 62, 71, 78, 216
Bluff Cove, West of.....	84, 88, 90, 225
Bluff Creek.....	68, 203
Bodie Peak Station.....	143, 239
Bold Island.....	100, 160, 242
Bonner, John.....	54, 60, 62, 69, 84, 91, 107, 143, 210, 215, 238, 239
Bonner, Samuel.....	126, 215
Brenton Loch.....	42
Broken Island.....	61
Bull, Charles.....	52
Bull, Charles, Reverend.....	118
Burnt Island.....	108, 127, 197

C

Cameron, W K.....	107, 225
Cameron, William Keith.....	228, 230, 232, 236

Cantera.....	42, 227
Cape Bougainville.....	217, 218
Cape Carysfort.....	88, 100, 201
Cape Dolphin.....	85, 94, 235
Cape Frehel.....	221
Cape Pembroke Lighthouse.....	79, 246
Carcass Island.....	157
Chartres River - Section No 5.....	151
Choiseul Sound, North of.....	73, 74, 75, 77, 205, 206, 207
Clethero, Robert.....	113
Cobb, Frederick.....	113
Cobb, Frederick E.....	99, 105, 142, 164, 166
Coulsen, William.....	200
Coulson, William.....	241
Court House, South of.....	197
Cow Bay.....	113, 177
Cow Bay Station.....	186, 223
Crown Lease 49.....	133
Crown Lease No 10.....	131
Crown Lease No 14.....	219
Crown Lease No 16.....	185
Crown Lease No 17.....	187
Crown Lease No 2 West Falkland.....	144
Crown Lease No 27.....	203
Crown Lease No 28.....	210
Crown Lease No 29.....	184
Crown Lease No 3.....	146, 181
Crown Lease No 30.....	204
Crown Lease No 31.....	205
Crown Lease No 32.....	206
Crown Lease No 34.....	207
Crown Lease No 4.....	173
Crown Lease No 4 West Falkland.....	140
Crown Lease No 45.....	211
Crown Lease No 5.....	183
Crown Lease No 50.....	156
Crown Lease No 51.....	156
Crown Lease No 52.....	156
Crown Lease No 6 West Falkland.....	136
Crown Lease No 7 West Falkland.....	138
Crown Lease No 8 West Falkland.....	142

Crown Lease No 9	131
D	
Darwin Harbour	227, 241
Darwin Harbour West	43
Dean & Anson	151
Dean & Son	71
Dean and Son	78
Dean, Charles Montague	129, 130
Dean, George M	102, 128
Dean, George Markham & Anson, Charles George Archibald	152
Dean, J M & Son	130, 131, 132
Dean, John M	51
Dean, John Markham	61, 129, 175
Dean, Orissa Catherine Anne	129
Despard, George Pakenham	41
Detleff, Jergen Christian	245
Dettleff, Jeergen Christian	199, 240
Direction Hill Island Harbour	57
Dockyard, West of	201
Dry Island	100, 160, 242
Dunnose Head - Section No 6	136
Dyke Island	102
E	
Eagle Point	109, 126, 156
East Island	61, 185
Elephant Creek	101, 115, 211, 230, 231
Elephant Creek, South of	87, 96
Elephant Jason	157
Estancia	86, 104, 116, 171
F	
Falkland Islands Company ... 13, 42, 43, 44, 45, 47, 48, 49, 50, 56, 57, 65, 66, 74, 75, 77, 78, 79, 90, 99, 113, 115, 142, 164, 165, 166, 187, 202, 203, 204, 205, 206, 207, 214, 216, 219, 225, 227, 241, 242, 243, 244, 245	
Fanning Head	222
Fanning Island	107
Fanning's Head	127
Fannings Harbour	46, 60
Felton Turner & Co	220
Felton, J J	169
Felton, James	47, 106, 118, 122, 133, 168, 169, 170, 171, 180, 230, 232, 243

Felton, John James	133
Flat Jason	157
Forster, Julius	84, 88, 90
Fox Bay	93, 124
Fox Bay East - Section No 7	138
Fox Bay West	190, 193
Fox Island	105, 151, 174

G

Golding Island	61
Goss, Anne Elizabeth	198
Government Corral	79, 113
Government Cottage No 4	198
Government Farm	44
Government Reserve No 11	168, 171
Government Reserve No 12	168, 171
Government Slaughter House	79, 113, 142
Government Stone Corral	240
Government Stone Cottage	198
Governor Island	179, 208
Grand Jason	157
Grand Jason Island	83
Green Island	179, 188, 208
Greenshields, James	105, 117
Greenshields, Robert	104, 117, 120, 159, 188, 195, 196, 220
Greenshields, Thomas	119
Griffiths, Edward R	101

H

Hammond Island	147
Hansen, Charles	80, 157
Hansen, Sarah	157
Havers, Thomas	13
High Island	168, 171
Hill Island	105, 151, 174
Hilton, W A	108
Hilton, William A	118
Holmstead & Blake	148
Holmstead & Rees	148
Holmsted & Rees	147
Howgate Station	159

J

James Island.....	160
Jason Islands.....	157
John Street, South of.....	83
Johnson Harbour.....	156
Johnson's Harbour.....	108, 118

K

Kelp Lagoon - Section No 2.....	161
Keppel Island East.....	41
Kidney Island.....	172, 173

L

Lafonia.....	45
Lane, James.....	42, 43, 44, 47, 48, 49, 50, 56, 57, 65, 66, 74
Lease 44.....	115
Lease 45.....	115
Lease 46.....	116
Lease 47 Piedra Sola.....	117
Lease 48.....	117
Lease 49.....	118
Lease 51.....	120
Lease 52.....	126
Lease No 1 West Falkland.....	103
Lease No 2.....	161
Lease No 2 West Falkland.....	111
Lease No 3 West Falkland.....	114
Lease No 5 West Falkland.....	121, 153
Lease No 6 West Falkland.....	123
Lease No 7 West Falkland.....	124
Lease No 8 West Falkland.....	125
Lease No 9 West Falkland.....	128
Limpet Creek.....	86, 94, 233
Llamosa, Jose.....	87, 96, 229, 231
Long Island.....	182
Lorenzo Lagoon, South of.....	119
Lot 1B.....	53
Lot 2D.....	47
Lot 3D.....	48
Lot 4D.....	49, 66
Lot 5C.....	54
Lot 5D.....	50, 65

Lot 6C.....	55
Lot 7C.....	56
Lot 8C.....	57
Low Island.....	105, 151, 174

M

MacBrides Head.....	122
Mackinnon Creek.....	64, 204
Mackinnon Creek, North of.....	70, 72
Mackinnon, Hamond, Hamond and Sulivan.....	11, 12
Manybranch - Section No 4.....	140
Manybranch Harbour.....	82, 90, 103, 110, 119
Mare Harbour.....	55
Swan Inlet East.....	55
McBrides Head.....	155
McBrides Head – Section No 66.....	155
McClymont, James.....	95, 121, 152, 153, 154
McGarrell, Daniel.....	67, 68, 74
Middle Creek Mullet Fishery.....	13
Middle Island.....	61
Middle Point.....	76, 81, 87, 228, 229
Moody Valley.....	200
Moody Valley Farm.....	241
Mount Moody Station.....	167
Mullet Creek.....	199
Musters, George C, Lieutenant.....	64, 71

N

Narrow Island.....	61
New Island.....	51
No 4 West Falkland.....	119
No 8 West Falkland.....	191
North Bluff Creek.....	67
North Creek Mullet Fishery.....	13
North East Creek Mullet Fishery.....	13
North Flat Island.....	138
North Fur Island.....	157
North of San Carlos River - Station No 48.....	159
Number 21.....	61
Number 26.....	67
Number Eighteen.....	57
Number Eleven.....	49
Number Fifteen.....	54

Number Forty	94
Number Forty one	94
Number Forty three	100
Number Forty two	96
Number Fourteen	53
Number Nine	47
Number Nineteen	59
Number Seventeen	56
Number Ten	48
Number Thirteen	51
Number Thirty eight	90
Number Thirty five	78
Number Thirty four	77
Number Thirty nine	91
Number Thirty one	73
Number Thirty seven	89
Number Thirty six	87
Number Thirty three	76
Number Thirty two	75
Number Twelve	50
Number Twenty	60
Number Twenty eight	69
Number Twenty five	66
Number Twenty four	65
Number Twenty nine	71
Number Twenty seven	68
Number Twenty two	62

P

Packe Brothers	136, 138, 140, 154
Packe, Edward	82, 90, 92, 93, 103, 110, 119, 123, 140
Packe, Robert	171
Packe, Robert Christopher	11, 54, 55, 135, 161, 163, 164, 172, 173, 178, 180, 181, 182, 183, 184, 185, 187, 189, 190, 212, 213, 226, 245
Parsonage House	52
Passage Island	97, 160, 242
Patagonia Mission Society	41
Pebble Island	61
Peninsula Farm	79, 199, 246
Penn Island	105, 151, 174
Penn, Manuel	83
Pereira, Manuel	157
Petaluga, Alexander	116

Petaluga, Andres	89
Petaluga, Andrew	85, 94
Petaluga, Andrez	46, 58, 59, 60, 70, 76, 82, 88, 100, 101, 107, 115, 122, 155, 201, 209, 211, 217, 218, 221, 222, 224, 234
Petaluga, James	86, 94
Petaluga, Margaret	234
Petaluga, Richard	127, 222
Pettit, Henry	72
Phillips, Charles	63
Phillips, John	63, 78
Piedra Sola	105, 117
Piedra Sola - Station No 47	159
Pitaluga, Alexander	230, 232, 233
Pitaluga, Alexander McIntosh	234, 235, 236, 238
Pitaluga, Andrez	235, 237
Pitaluga, James	233
Pitaluga, Margaret	235, 237
Port Edgar	175
Port Harriet	178
Port Harriet Station	135
Port Louis, North of	219
Port Purvis - Section No 7	144
Port Salvador	58, 59
Port San Carlos	54, 60, 82, 84, 91
Port Stephens	128
Port Stephens - Section No 10	130
Port Sussex	62, 69, 210, 242
Pyne, William Rowland	83

Q

Quaker Island	105, 151, 174
---------------------	---------------

R

Rabbit Island	147
Rincon del Moro	159
Rincon Grande	70, 76, 209
Rio Pedro	243
River Island	91, 144
Robson and Sharp	118
Robson, T	222
Robson, Timothy	109, 126, 155, 223, 230, 232
Robson, Timothy & Sharpe, Thomas	156
Rock Harbour	242

Roxa, Antonina	81, 87
Rudd, John.....	64, 67, 68, 70, 72, 73

S

Salt Lagoon.....	116, 236, 237
San Carlos	89, 224
San Carlos River, North of.....	117
San Carlos Rivier, North of.....	104
Saunders Island.....	63, 108, 127, 197
Scott, Edward.....	138
Scott, Edward H.....	93, 124, 138
Seal Island.....	42
Second Corral.....	48
Section 53 Salt Lagoon.....	116
Section No 1 Port Harriet.....	178
Section No 10 - Port Stephens.....	130
Section No 19 – Shailers Creek.....	234
Section No 2 - Kelp Lagoon.....	161
Section No 29.....	187
Section No 3 - Adelaide Station.....	148
Section No 3 Long Island.....	182
Section No 36 – Middle Point.....	228, 229
Section No 39 – South San Carlos.....	238
Section No 4 - Manybranch.....	140
Section No 4 Kidney Island.....	172
Section No 40 – Cape Dolphin.....	235
Section No 41 – Limpet Creek.....	233
Section No 42 – Elephant Creek.....	230, 231
Section No 49.....	133
Section No 5 - Chartres River.....	151
Section No 53 – Salt Lagoon.....	236, 237
Section No 54.....	169
Section No 59.....	213
Section No 6 - Dunnose Head.....	136
Section No 60.....	213
Section No 61.....	213
Section No 62.....	212
Section No 66 - McBrides Head.....	155
Section No 7 - Fox Bay East.....	138
Section No 7 - Port Purvis.....	144
Section No 8 Spring Point.....	192
Section No 8 West Fox Bay.....	190
Sections 63, 64, & 65 Cow Bay Station.....	186

Sections No 63, 64 & 65 Cow Bay.....	223
Shailers Creek.....	234
Shallow Cove.....	54
Sharp and Robson.....	223
Sharp, Robson and Smith.....	202
Sharpe and Robson.....	177, 186
Sharpe, Thomas & Robson, Timothy.....	156
Smith Brothers and Company.....	51
Smith, Edward Thomas.....	197
Smith, Isaace.....	68
Smith, James.....	199, 246
Smyley, William Horton.....	42
South American Missionary Society.....	97, 100, 160, 242
South Jason.....	157
Split Islands.....	157
Spring Point.....	192, 193
Station No 10 West Falkland.....	102
Station No 6 West Falkland.....	97
Station No 10.....	68, 243
Station No 10 West Falkland.....	102
Station No 15.....	185
Station No 16.....	245
Station No 18.....	244
Station No 2 West Falkland.....	98
Station No 2, West Falkland.....	85
Station No 26 Archer Cove.....	202
Station No 3 West Falkland.....	97, 148
Station No 30 Mackinnon Creek.....	204
Station No 33 Rincon Grande.....	209
Station No 35.....	84
Station No 35 Bluff Cove.....	216
Station No 41 – Cape Dolphin.....	85
Station No 42 - Limpet Creek.....	86
Station No 43 Cape Carysfort.....	201
Station No 44.....	244
Station No 46 Estancia.....	171
Station No 47 - Piedra Sola.....	159
Station No 48 - North of San Carlos River.....	159
Station No 5 West Falkland.....	92
Station No 54.....	169, 180
Station No 55.....	226
Station No 56.....	168
Station No 58.....	190

Station No 59	180
Station No 6 West Falkland	95
Station No 60	180
Station No 61	180
Station No 62	180
Station No 7 - Cantera	227
Station No 7 West Falkland	91
Station No 8 – Darwin Harbour	227
Station No 8 West Falkland	95, 194
Station No 9	68, 243
Station No 9 West Falkland	112, 150, 174, 175
Statt Island	179, 208
Steeple Jason	157
Steeple Jason Island	74, 80
Stickney Brothers	192, 194
Stickney, Bernard	193
Stone Corral, Government	240
Sullivan, Bartholomew James	135
Sullivan, James Y F, Lieutenant	86
T	
Tea Island	179, 208
Teal Creek Rincon	106
Teal Inlet Island Harbour	56
Third Corral	107, 126, 215
Turpin, Charles Conyngham	59, 62, 77, 104, 116, 171
Tussac Island	107
V	
Volunteer Lagoon, North of	72

Volunteer Point	109, 120, 156
W	
Waldron, Henry	85, 179, 208
Waldron, James L	91, 111, 166, 167
Waldron, James Lovegrove	144
Warren, William	69
Watts, Horace Newbegin	80, 201
Weddell Island	63, 68, 69, 105, 151, 174, 175
Weir Creek Mullet Fishery	13
West Arm Island	141
West Cove Reserve	164, 165, 245
West Pebble Island	61
West Point Island	81, 147
West Swan Island	140
White Rock Station	166, 167
Whittington Rincon	101
Whittington's Rincon	159, 165
Whittingtons Rincon	188
Wickham Heights, North East of	220
Wickham Heights, North of	195, 196
Wickham Heights, South of	214
Williams, C H	112, 150, 151
Williams, Charles	81
Williams, Charles H	174
Williams, Charles Henry	175
Williams, Julia	176
Williams, Richard Almond	53