

Licence to Occupy a Station at Saunders Island West Falkland

By His Excellency Captain James George Mackenzie Governor of the Falkland Islands and their Dependencies.

Whereas John Phillips has applied to me for a Licence to Occupy a Station at Saunders Island under the first Clause of the Proclamation dated April 4th 1861 and has paid into the Colonial Treasury therefor the Sum of Five Pounds: Now therefore I the said Governor do hereby in pursuance of the said Proclamation licence the said John Phillips to Occupy a Station bounded as follows: that is to say the southernmost section of Saunders Island bounded on the North by a line drawn from the centre of Sealers Cove running due West till it meets Brett Harbour, as shown in the Chart of the Colony in the Office of the Surveyor General

In witness whereof I have hereunto set my hand at Government House Stanley in the Falkland Islands this 24th day of February 1863.

Licence to Occupy a Station at Weddell Island West Falklands

By His Excellency Captain James George Mackenzie Governor and Commander in Chief of the Falkland Islands and their Dependencies.

Whereas Charles Phillips has applied to me for a Licence to Occupy a Station at Weddell Island under the first Clause of the Proclamation dated April 4th 1861 and has paid into the Colonial Treasury therefor the Sum of Five Pounds: Now therefore I the said Governor do hereby in pursuance of the said Proclamation licence the said Charles Phillips to Occupy a Station at Weddell Island bounded as follows: that is to say the North East section of the said Island bounded on the South West by a line drawn from Circum Island Point Smylie Channel to the head of Welf Creek Chatham Harbour, as shown in the Chart of the Colony in the Office of the Surveyor General

In witness whereof I have hereunto set my hand at Government House Stanley Falkland Islands this 24th day of February 1863.

This one as above to Isaac Smith instead of Phillips dated 7th March 1863.

Also another this one as above to William Warrington to the words "bounded as follows" & then insert what is in the enclosed paper & continue as shown &c &c. date 7th March 1863.

licence to occupy
a Station North
of Swan Inlet }

18 April 1863

By His Excellency Captain James George Mackenzie R.N. Governor and Commander in Chief of the Falkland Islands and their Dependencies
Gc Gc Gc

Whereas Lieutenant George C. Masters R.N. has applied to me for a licence to occupy a Station adjoining District No 18 on the Westward, under the first clause of the Proclamation of the 4th April 1861, and has paid into the Colonial Treasury therefor the sum of Five Pounds. Now, therefore I the said Governor do hereby in pursuance of the said Proclamation license the said Lieutenant George C. Masters to occupy a Station bounded as follows on the East by District No 18 leased by the Falkland Island Company, on the North by a line running west for two miles in continuance of the northern boundary of Districts Nos 17 & 18, on the West by a line running from this point due South to Swan Inlet, and on the South by Swan Inlet and the Government Reserve, containing in all six thousand acres as shown in the Chart of the Colony in the office of the Surveyor General.

In Witness whereof I have hereunto set my hand at Government House Stanley Falkland Islands this eighteenth day of April One thousand eight hundred and sixty three

(Sig.) G. Mackenzie
Gov.

licence to occupy
a Station North
of Breker Cove
Choiseul Sound }

Mackinnon Creek

By His Excellency Captain James George Mackenzie R.N. Governor and Commander in Chief of the Falkland Islands and their Dependencies Gc Gc Gc

Whereas John Rudd has applied to me for a licence to occupy a Station North of Breker Cove, Choiseul Sound under the first clause of the Proclamation of the 4th April 1861, and has paid into the Colonial Treasury therefor the sum of Five Pounds. Now, therefore I the said Governor do hereby in pursuance of the said Proclamation license the said John Rudd to occupy a Station bounded as follows, on the East by the Crown Reserve at Swan Inlet and by the Station licensed to Lieut. and Masters R.N. north of the said Reserve, on the West by a line running eight miles due North from the westernmost head of Breker Cove on the North by a line running due East from thence one mile and a quarter and on the South by Breker Cove.

In Witness whereof I have hereunto set my hand at Government House Stanley Falkland Islands this 1st day of May 1863.

(Sig.) G. Mackenzie
Gov.

Number twenty four

Whereas the Corporation of the Falkland Islands Company did by their Agent James Lane Esq^r on the 3rd of March 1860 purchase 160 acres of rural land being lot 5 D. on the South Shore of Port Salvador South of the Rio Malo and acquired therewith a license to depasture stock one Six thousand acres of the surrounding Crown Land, under the terms of the Proclamation issued by Governor Rennie on the 31st July 1849:

And whereas the said Corporation did by their said Agent surrender to the Crown the above 160 acres of freehold land together with the right of pasturage over the above six thousand acres of Crown Land;

I do therefore hereby certify that the following district is leased to the said Corporation, in exchange for the above, for the depasturing of stock thereon until the ninth day of March one thousand eight hundred and eighty four and in consideration of the Annual Rent of Ten Pounds Sterling, the first payment to be made on the signing hereof and a similar payment of Ten Pounds on the 15th day of May in every succeeding year until the termination of this lease.

That is to say all the land bounded as follows On the West by district No 8. in the occupation of the said Corporation, on the North East by a line running South East one mile and three quarters. on the South East by a line running South West seven and a half miles to Squib Bay, and on the South West by Choiseul Sound.

Provided always and it is hereby understood that a right of way is reserved for the use of the Public through the said district and that the land hereby leased shall be subject to

all

all such known Rights, reservations and reservations applicable thereto as are contained in the Grant conveying to the said Corporation the 160 acres in lieu of the land granted to them in Grant No 138. And on the expiry of this lease the said Corporation shall have the right of purchasing without public auction at the then upset price of rural land any of the lands hereby leased, provided that the same be selected in one block as nearly as possible of a square figure and not contain less than five hundred nor more than one thousand acres such right to be exercised within one month after the termination of the lease or else be void.



In Witness whereof I have hereunto set my hand and affixed the seal of the Colony at Government House, Stanley, Falkland Islands this 15th day of May one thousand eight hundred and sixty three.

Edg Mackenzie
Govr.

Surrounding
160 acres freehold
numbered 9 C
Grant No 147

As shown by the
Chart in the Surveyor
General's office.

Number Twenty five

Whereas the Corporation of the Falkland Islands Company did by their Agent James Lane Esq^r on the 3rd of March 1860 purchase 160 acres of rural land being lot H. D. on the south shore of Port Salvador North of the Rio Malo and acquired thereunto a license to depasture stock on ten thousand acres of the surrounding Crown lands, under the terms of the Proclamation issued by Governor Kinnie on the 31st July 1849. And Whereas the said Corporation did by their said Agent surrender to the Crown the above 160 acres of freehold land together with the right of pasturage over the above ten thousand acres of Crown land: —

I do therefore hereby Certify that the following district is leased to the said Corporation, in exchange for the above for the depasturing of stock thereon until the ninth day of March one thousand eight hundred and eighty, for and in consideration of the Annual Rent of Ten pounds Sterling — the first payment to be made on the signing hereof, and a similar payment of Ten Pounds on the 15th day of May in each succeeding year until the termination of this lease: —

That is to say all the land bounded as follows: On the North west by district No 24, on the North East by a line running South East for two and a quarter miles, on the South East by a line running thence South West until it cuts the East point of Horse shoe Rincon and from thence to the middle arm of Norton Inlet, and on the South by Norton Inlet and Chord seal Sound.

Provided always and it is hereby understood that a right of way is reserved for the use of the Public through the said district

and

and that the land hereby leased shall be subject to all such Crown Rights, resumptions and reservations applicable thereto as are contained in the Grant No 148, conveying to the said Corporation the 160 acres in lieu of the land granted to them in Grant No 134: —

And on the expiry of this lease the said Corporation shall have the right of purchasing without Public Auction at the then upset price of rural land any of the lands hereby leased provided that the same be selected in one block of a square figure as nearly as possible, and contain not less than five hundred, nor more than one thousand acres such right to be exercised within one month after the termination of the lease or else to be void.

In Witness whereof I have hereunto set my hand at Government House Stanley Falkland Islands and have affixed the Seal of the Colony this 15th day of May one thousand eight hundred and sixty three

Geo^d G Mackenzie
Govr

L.S.

Surrounding
160 acres of freehold
numbered
10 C
Grant No 148

as shown by the
Chart in the Survey
Generals office

Licence to occupy
a Station on the
North Shore of
Choiseul Sound

By His Excellency Captain James
George Mackenzie R.N. Governor
and Commander in Chief of the
Falkland Islands & their
Dependencies
&c &c &c

Whereas Daniel McGarrell has applied to
me for a Licence to occupy a Station North
of Bluff Creek under the first clause of the
Proclamation of the 4th April 1861, and has
paid into the Geological Treasury therefor
the sum of Five Pounds; Now, therefore,
I the said Governor do hereby in pursuance
of the said Proclamation license the
said Daniel McGarrell to occupy a
Station bounded as follows: on the west
by Station No 27, on the South by Bluff
Creek & Choiseul Sound, on the East by
Station No 29, and on the North by
a line running one mile and a quarter
joining the Northern boundaries of
Stations No 27 & 29, as shown in the
Chart of the Colony of record in the Office
of the Surveyor General, and containing
in all six thousand acres

In Witness whereof I have
hereunto set my hand at
Government House Stanley in the
Falkland Islands this fifteenth
day of June One thousand eight
hundred and sixty three

(S) J. G. Mackenzie
Govr

10 years for
5-8-1853.

By His Excellency Captain James
George Mackenzie R.N. Governor
and Commander in Chief of the
Falkland Islands and their
Dependencies.
&c &c &c

Whereas John Rudd holds a licence,
dated the 1st day of May 1863, to occupy a
Station on the North Shore of Choiseul Sound,
bounded as follows: - On the East by the Crown
Reserve at Swan Inlet and by the Station
licensed to Lieutenant Masters, R.N. north
of the said reserve, on the West by a line running
eight miles due north from the westernmost head
of Archer Cove, on the North by a line running
due East from thence one mile and a quarter,
and on the South by Archer Cove, as shown
on the Chart in the Office of the Surveyor
General, and has built a house upon it and
has stocked it in manner required by the
Proclamation dated the 4th April 1861; I,
the said Governor do hereby grant to the said
John Rudd, in accordance with the Proclamation
and subject to all the conditions and limitations
thereof, a lease of the Station above described
for the term of ten years from the date hereof at
the rent of Ten Pounds Sterling a year payable yearly
in advance; provided that the said John Rudd
shall fail to keep any of the conditions in the
said Proclamation this lease shall be null & void

In witness whereof I have hereunto set
my hand and affixed the seal of the
Colony at Government House, Stanley,
Falkland Islands this fifteenth
day of August One thousand eight
hundred and sixty three.


(S) J. G. Mackenzie
Govr

T. S.

Twenty-two.

By His Excellency Captain James George Mackenzie, N. N. Governor and Commander-in-Chief of the Falkland Islands and their Dependencies

Whereas Daniel McGarnell holds a licence dated the fifth tenth day of June 1863. to occupy a Station North of Bluff Creek, bounded as follows:— On the West by a line running in a North North East direction from the head of Curlew Creek for seven miles and three quarters. On the South by Croisne Sound and Bluff Creek. On the East by a line running in a North North East direction from the head of Tell Cove for seven miles, and on the North by a line running from thence due West one mile and a quarter as shown on the Chart in the Office of the Surveyor General, and has built a house upon it and has stocked it in manner required by the Proclamation dated the 4th April 1861. I the said Governor do hereby grant to the said Daniel McGarnell in accordance with the said Proclamations and subject to all the conditions and limitations thereof, a lease of the Station above described for the term of Five years from the date hereof, at the rent of Five Pounds Sterling a year payable yearly in advance; provided that if the said Daniel McGarnell shall fail to keep any of the conditions in the said Proclamation this lease shall be null and void.



In witness whereof I have hereunto set my hand and affixed the Seal of the Colony at Government House, Stanley, Falkland Islands this twenty-fifth day of September. One thousand eight hundred and sixty-three.

J. G. Mackenzie Governor.

Colonial Secretary's Office. Falkland Islands. October 7th 1863.

This is to certify that Mr. Rudd has obtained the permission of His Excellency the Governor to kill for consumption from the wild herds of cattle on the Islands at Port Salvador known as Stations Nos 9 & 10, until the 31st day of December next, under the Proclamation of the 5th April 1861.

(S²) W. M. Pyne Colonial Secretary.

Licence to Occupy a Station at Weddell Island West Falklands.

By His Excellency Captain James George Mackenzie Governor and Commander-in-Chief of the Falkland Islands and their Dependencies

Whereas Isaac Smith has applied to me for a Licence to Occupy a Station at Weddell Island under the first clause of the Proclamation dated April 4th 1861. and has paid into the Colonial Treasury therefor the sum of Five Pounds; Now therefore I the said Governor do hereby in pursuance of the said Proclamation, licence the said Isaac Smith to Occupy a Station at Weddell Island bounded as follows: that is to say the North East Section of the said Island bounded on the South West by a line drawn from Circum Island Point, Smylie Channel to the head of Tell Creek, Chatham Harbour, as shown in the Chart of the Colony in the Office of the Surveyor General.

In Witness whereof I have hereunto set my hand at Government House, Stanley, Falkland Islands, this 7th day of March 1864.

J. G. Mackenzie Governor.

Licence to Occupy a Station at Weddell Island West Falklands.

By His Excellency Captain James Mackenzie Governour and Commander-in-Chief of the Falkland Islands and their Dependencies


Whereas William Warren has applied to me for a Licence to Occupy a Station at Weddell Island under the first Clause of the Proclamation dated April 4th 1861, and has paid into the Colonial Treasury therefor the sum of Five Pounds. Now therefore I the said Governour do hereby in pursuance of the said Proclamation, licence the said William Warren to Occupy a Station at Weddell Island bounded as follows. That is to say the South Section of the said Island bounded on the North East by a line running from Circum Island Point in a West North West direction to the head of Kelp Creek Chatham Harbour, and on the North West by a line running from thence to the head of Pillar Cove.

In Witness whereof I have hereunto set my hand at Government House Stanley, Falkland Islands this 7th day of March. 1864. J. Mackenzie Govr.

By His Excellency Captain James George Mackenzie R.N. Governour and Commander-in-Chief of the Falkland Islands and their Dependencies

Whereas John Bonner holds a licence dated 28th day of November 1863. to occupy a Station at Port Sussex bounded as follows: - On the North East by the South Eastern Arm of Port San Carlos. On the East by the 59th longitude West from Greenwich on the South West by Port Sussex, and on the West by Falkland Sound as shown in the Chart of the Colony in the office of the Surveyor General, and has built a house upon it and has stocked it in manner required by the Proclamation dated 4th April 1861. I the said Governour do hereby grant to the said Proclamation and subject to all the conditions and limitations thereof a lease of the Station above described for the term of Seven years from the date thereof, at the rent of Seven Pounds Sterling a year payable yearly in advance; provided that if the said John Bonner shall fail to keep any of the conditions in the said Proclamation this lease shall be null and void.

In witness whereof I have hereunto set my hand and affixed the Seal of the Colony at Government House Stanley, Falkland Islands this Twenty first day of April. One thousand eight hundred and Sixty four.



36
138.
Licence to occupy a Station
North of Mackinnon Creek
Choiseul Sound.

By His Excellency Captain
James George Mackenzie R.N.
Governor and Commander-in-Chief
of the Falkland Islands and
their Dependencies.

Whereas John Rudd has applied to me for a
Licence to occupy a Station North of Mackinnon Creek
Choiseul Sound under the first clause of the Proclamation
of the 4th April 1861, and has paid into the Colonial Treasury
therefor the sum of Five Pounds. Now, therefore I the
said Governor, do hereby in pursuance of the said Pro-
clamation licence the said John Rudd to occupy a
Station bounded as follows: - On the East by Station
26 in the occupation of Mr. Rudd, on the North by a
line running West half South by compass one and a
quarter miles, on the West by a line running South
three quarters West to the entrance of Mackinnon Creek
and on the South by the shores of Mackinnon Creek
and Choiseul Sound.

In witness whereof I have hereunto
set my hand at Government House
Stanley, Falkland Islands this
26th day of April. 1864.

J. G. Mackenzie
Gov.

Licence to occupy a
Station at Rincon Grande.

By His Excellency, Captain James
George Mackenzie R.N. Governor
and Commander-in-Chief of the
Falkland Islands and their
Dependencies

Whereas Andres Petaluga has applied to me for a
Licence to occupy a Station at Rincon Grande under
the first clause of the Proclamation of the 4th April
1861, and has paid into the Colonial Treasury therefor
the sum of Five Pounds. Now, therefore I the said
Governor, do hereby in pursuance of the said Pro-
clamation licence the said Andres Petaluga to occupy
a Station bounded containing 6,000 Acres and bounded
as follows: - On the South East by a line starting
from East side of Horse Shoe Bay and running in
the direction of St. Salvador into three miles from
thence to the South end of Centre Island in St. Salvador
West North West half West two miles, and on the West &
South by the shores of St. Salvador.

In witness whereof I have
hereunto set my hand at
Government House, Stanley,
Falkland Islands this 27th
day of April. 1864.

J. R. Pyne
Colonial Secretary

109
3251328
Dec 29 1864

By His Excellency Captain James
George Mackenzie R.N. Governor
and Commander-in-Chief of the
Falkland Islands and their
Dependencies—

Whereas Lieutenant George C. Masters R.N. holds
a licence dated the 18th day of April 1863, to occupy a Station
adjoining District No. 18 on the westward and north of Swan
Inlet and bounded as follows: on the East by District No. 18
leased by the Falkland Island Company, on the North
by a line running west for two miles in continuation
of the Northern boundary of Districts No. 17 and 18, on the
West by a line running from this point due South to Swan
Inlet, and on the South by Swan Inlet and the Government
Reserve, containing in all six thousand Acres as shown
in the Charts of the Colony in the Office of the Surveyor General,
and has built a house upon it and has stocked ^{the} same in manner
required by the Proclamation dated 4th April 1861. I
the said Governor do hereby grant to the said Lieutenant
George C. Masters R.N. in accordance with the said Pro-
clamation, and subject to all the conditions and
limitations thereof a lease of the Station above
described for the term of ten years from the date hereof,
at the rent of £ 10 a year payable yearly in advance;
provided that if the said Lieut. George C. Masters R.N.
shall fail to keep any of the conditions contained
in the said Proclamation this lease shall be null
and void.

In witness whereof I have hereunto
set my hand and affixed the Seal
of the Colony at Government House
Stanley, Falkland Islands this 3rd
day of May. One thousand Eight
hundred and sixty four.

(Sd.) J. Mackenzie
Govr.



By His Excellency Captain James
George Mackenzie R.N. Governor
and Commander-in-Chief of the
Falkland Islands and their
Dependencies.

Whereas Messrs Deane & Son have applied
to me for a licence under the 1st Clause of the Pro-
clamation dated 4th April 1861, to occupy a Station
at Bluff Cove and have paid into the Colonial
Treasury therefor the sum of Five pounds. I do
therefore, I the said Governor, do hereby in pursuance
of the said Proclamation licence the said Messrs
Deane & Son to occupy a Station bounded as follows:
on the East by district No. one now in the occupation
of Captain Packer, on the South by Port Fitzroy, on the
West by a line drawn due North from Garden Point
to the Mount Kent range of hills ~~to~~ and on the North
by the Mount Kent range of hills till it meets the
said district No. 1, as shown in the Charts of the
Colony in the Office of the Surveyor General. —
Provided always that the Government Reserve
for the uses of the Public the one acre of land
upon which the present house stands as coloured
green on the Official Chart of the Island.

In witness whereof I have
hereunto set my hand at
Government House, Stanley,
Falkland Islands this 4th
day of May One thousand
Eight hundred and sixty
four.

(D.) J. Mackenzie
Govr.



Fifty Bales
Nautical
Chart

Licence to occupy a Station North of Volunteer Lagoon.

By His Excellency, Captain James George Mackenzie, R.N. Governor, and Commander-in-Chief of the Falkland Islands and their Dependencies.

Whereas Henry Pettit has applied to me to occupy a Station North of Volunteer Lagoon, under the first clause of the Proclamation of the 4th April 1861, and has paid into the Colonial Treasury therefor the sum of Five Pounds. Now, therefore, I the said Governor do hereby in pursuance of the said Proclamation license the said Henry Pettit, to occupy a Station bounded as follows: On the South West by a line running from the head of Volunteer Lagoon to Mount Brisbane two and a half miles from thence by a line running North East four miles to the centre of Cow Bay, on the East by the Sea, and on the South by the shores of Volunteer Lagoon.

In witness whereof I have hereunto set my hand at Government House Stanley Falkland Islands this 10th day of May, 1864

J. G. Mackenzie Govr.

10 Jan from 28-5-1864

By His Excellency, James George Mackenzie, R.N. Governor and Commander-in-Chief of the Falkland Islands and their Dependencies

H^c H^c H^c

Whereas John Rudd holds a licence dated 26th day of April 1861, to occupy a Station North of Mackinnon Creek Choiseul Sound, and bounded as follows: On the East by Station 26 in the occupation of Mr Rudd, on the North by a line running ^{North} half South by compass one and a quarter miles, on the West by a line running South three quarters West to the entrance of Mackinnon Creek and on the South by the shores of Mackinnon Creek and Choiseul Sound as shown in the Chart of the Colony in the Office of the Surveyor General, and has built a house upon it and has stocked it in manner required by the Proclamation dated 4th April 1861, I the said Governor do hereby grant to the said John Rudd in accordance with the said Proclamation, and subject to all the conditions and limitations thereof a lease of the Station above described for the term of ten years from the date hereof, at the rent of £10⁰ pounds a year payable yearly in advance; provided that if the said John Rudd shall fail to keep any of the conditions contained in the said Proclamation this lease shall be null and void.

In witness whereof I have hereunto set my hand and affixed the Seal of the Colony at Government House Stanley Falkland Islands this twenty eighth day of May One thousand eight hundred and sixty four

J. G. Mackenzie Govr.

1144
Licence to occupy a Station
North of Choiseul Sound

By His Excellency James George Mackenzie
R. S. Governor and
Commander-in-Chief of the
Falkland Islands and their
Dependencies
vs vs vs

Whereas John Rudd has applied to me for a
Licence to occupy a Station North of Choiseul Sound
under the first clause of the Proclamation of the
4th April 1861, and has paid into the Colonial Treasury
therefor the sum of Five Pounds - Now, therefore
I the said Governor, do hereby in pursuance of
the said Proclamation licence the said John Rudd
to occupy a Station bounded as follows: On
the East by Station No. 30, six and three-quarter
miles, on the North by a line running West & North one
mile, on the West by Station No. 27, seven miles to
Fell Cove in Bluff Creek, and on the South by
Mackinnon Creek and Choiseul Sound.

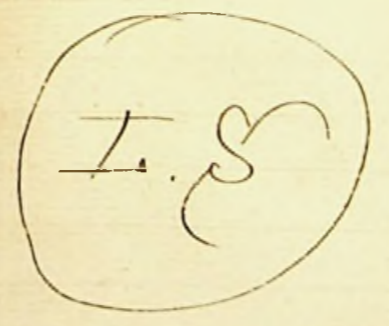
In witness whereof I have
hereunto set my hand at Govern-
ment House, Stanley, Falkland
Islands this first day of October
1864

[S.] J. Mackenzie
Gov.

1145
By His Excellency James George Mackenzie
R. S. Governor and Commander-in-Chief
~~Commander-in-Chief~~ of the Falkland
Islands and their Dependencies.
vs vs vs

Whereas John Rudd holds a licence dated 1st
day of October 1864, to occupy a Station North of
Choiseul Sound, and bounded as follows: On the East
by Station No. 30, six and three-quarter miles, on the North
by a line running West & North one mile, on the West
by Station No. 27, seven miles to Fell Cove in Bluff Creek
and on the South by Mackinnon Creek and Choiseul
Sound, as shown in the Chart of the Colony in the Office
of the Surveyor General, and has built a house upon
it and has stocked it in manner required by the
Proclamation dated 4th April 1861, - I the said
Governor do hereby grant to the said John Rudd
in accordance with the said Proclamation, and
subject to all the conditions and limitations thereof
a lease of the Station above described for the term
of ten years from the date hereof, at the rent of (£ 10)
ten Pounds a year payable yearly in advance; pro-
vided that if the said John Rudd shall fail to keep
any of the conditions contained in the said Proclamation
this lease shall be null and void.

In witness whereof I have hereunto set
my hand and affixed the Seal of the
Colony at Government House, Stanley
Falkland Islands, this Eleventh
day of October. One thousand eight
hundred and sixty-four



[S.] J. Mackenzie
Gov.

46.
Licence to occupy a Station
North of Choiseul Sound.

By His Excellency, Captain
James George Mackenzie,
Governor and Commander
in Chief of the Falkland
Islands and their Depen-
dencies.

+ + +

Whereas the Falkland Islands Company
has by its Agent, James Lane applied
to me for a Licence to occupy a Station
on the North shore of Choiseul Sound under
the first clause of the Proclamation of
the 4th April 1851, and has paid into the
Colonial Treasury therefor the sum of
Five Pounds: Now, therefore, I the said
Governor do hereby in pursuance of the
said Proclamation license the said
Falkland Islands Company to occupy
a Station bounded as follows: On the
East by a line running in a North North
East direction from Sand Hill Creek in
Choiseul Sound six and a quarter miles,
on the North by a line running one mile
and a quarter in a West North West direc-
tion, on the West by Station No 25 leased
to the said Company and on the South
by Norton Inlet and Choiseul Sound.

In witness whereof I
have hereunto set my
hand at Government
House Stanley this Eighth
day of November 1854

(P^o) J. G. Mackenzie
Gov.

147
Licence to occupy a Station
Steeple Jason Island
at Falkland.

By His Excellency Captain James
George Mackenzie, Governor and
Commander in Chief of the
Falkland Islands and their
Dependencies.

+ + +

Whereas Daniel McGarrett has applied to
me for a licence to occupy a Station on
Steeple Jason Island West Falkland Island
under the first clause of the Proclamation
of the 4th April 1851, and has paid into the
Colonial Treasury therefor the sum of Five
Pounds Sterling, Now, therefore, I the said
Governor do hereby in pursuance of the
said Proclamation license the said Daniel
McGarrett to occupy a Station comprising
the whole of the said Steeple Jason Island West
Falkland.

In witness whereof I have
hereunto set my hand at
Government House Stanley
in the said Islands this Sixth
day of February 1855.

(P^o) J. G. Mackenzie
Gov.

Thirty two.

By His Excellency James George
Mackenzie, R. N. Governor and
Commander in Chief of the
Falkland Islands and their
dependencies.

Whereas the Falkland Islands Company hold a licence dated 8th day of November 1804, to occupy a Station on the North Shore of Choiseul Sound, and bounded as follows: on the East by a line running in a North North East direction from Sand Hole Creek in Choiseul Sound six and a quarter miles, on the North by a line running one mile and a quarter in a West North West direction, on the West by Station N^o. 25. leased to the said Company and on the South by Norton Inlet and Choiseul Sound, as shown in the Chart of the Colony in the Office of the Surveyor General, and has built a house upon it and has stocked it in manner required by the Proclamation dated 4th April 1801. I the said Governor do hereby grant to the said Falkland Islands Company in accordance with the said Proclamation and subject to all the conditions and limitations thereof a lease of the Station above described for the term of ten years from the date hereof at a rent of (£10) Ten pounds a year payable yearly in advance; provided that if the said Falkland Islands Company shall fail to keep any of the conditions contained in the said Proclamation this lease shall be null and void.

In witness whereof I have hereunto set my hand and affixed the Seal of the Colony at Government House Stanley Falkland Islands this Thirteenth day of March One thousand eight hundred and sixty five.

[S.] J. G. Mackenzie
Gov

L.S.

License to occupy a Station
North of Choiseul Sound

By His Excellency Captain
James George Mackenzie
Governor and Commander
in Chief of the Falkland Islands
and their dependencies.

Whereas the Falkland Islands Company has by its Agent James Lane applied to me for a licence to occupy a Station on the North shore of Choiseul Sound under the first clause of the Proclamation of the 4th April 1801, and has paid into the Colonial Treasury therefor the sum of Five Pounds. Now, therefore I the said Governor do hereby in pursuance of the said Proclamation license to the said Falkland Islands Company to occupy a Station N^o. 32 leased to the Falkland Islands Company, to occupy a Station bounded as follows: on the West by Station N^o. 32 leased to the Falkland Islands Company, on the East by Station N^o. 27 leased to Daniel M^o. Garret, on the North by a line connecting the northern boundaries of the above Stations running one mile and a quarter, and on the South by Norton Inlet and Choiseul Sound.

In witness whereof I have hereunto set my hand at Government House, Stanley this Thirteenth day of March 1805.

[S.] J. G. Mackenzie
Gov

30
Thirty-three.

By His Excellency James George Mackenzie
R.N. Governor and Commander-in-Chief
of the Falkland Islands and their
Dependencies. % % %

Whereas Andres Petaluga holds a licence dated
27th day of April 1864. to occupy a Station at Lincoln Grande,
and bounded as follows: on the South East by a line starting
from East side of Horse Shoe Bay and running in the direction
of St. Salvador N.W. three miles from thence to the South
end of Centre Island in St. Salvador. West North West half
West two miles and on the West and South by the Shores of
St. Salvador, as shown in the Chart of the Colony in the
Office of the Surveyor General, and has built a house upon it
and has stocked it in manner required by the Proclamation
dated 4th April 1861. I, the said Governor do hereby grant to
the said Andres Petaluga in accordance with the
said Proclamation, and subject to all the conditions
and limitations thereof a lease of the Station above
described for the term of ten years from the date hereof,
at the rent of £ 10/ Ten pounds a year payable yearly
in advance; provided that if the said Andres Petaluga
shall fail to keep any of the conditions contained in
the said Proclamation this lease shall be null and
void

In witness ^{whereof} I have hereunto set
my hand and affixed the Seal
of the Colony at Government House
Stanley - Falkland Islands, this
Twenty-second day of March. One
thousand eight hundred and
sixty five

/s/ J. Mackenzie
Gov.

157
to occupy a Station
on the at Middle Point.

By His Excellency Captain James
George Mackenzie R.N. Governor
and Commander-in-Chief of the
Falkland Islands and their
Dependencies % % %

Whereas Andres Petaluga has applied to me
for a Licence to occupy a Station at Middle Point
under the first clause of the Proclamation of the 4th
April 1861, and has paid into the Colonial Treasury
therefor the sum of Five pounds. Now, therefore I
the said Governor, do hereby in pursuance of the
said Proclamation licence the said Andres Petaluga
to occupy a Station containing 6000 acres and bounded
as follows: on the East by a line running South 4 miles
from the entrance of Elephant Creek, on the South
by a line West 2 1/2 miles to Smyleys Creek, on the
South West by Smyleys Creek. On the West by Middle
Bay and on the South by Foul Bay. Falkland
Sound.

In witness whereof I have
hereunto set my hand at
Government House, Stanley
Falkland Islands this 22nd
day of March. 1865.

/s/ J. Mackenzie
Gov.

L. S.

152
Thirty-four.

By His Excellency James Mackenzie
R.N. Governor and Commander-in-Chief
of the Falkland Islands and their
Dependencies.

Whereas the Falkland Islands Company hold a licence dated 13th day of March 1865, to occupy a Station on the North of Choiseul Sound and bounded as follows: on the West by Station No. 33 leased to the Falkland Islands Company, on the East by Station No. 27 leased to Daniel In-Carrere, on the North by a line connecting the Northern boundaries of the above Stations running one mile and a quarter, and on the South by Norton Inlet and Choiseul Sound, as shown in the Chart of the Colony in the Office of the Surveyor General, and has built an house upon it and has stocked it in manner required by the Proclamation dated 4th April 1861 - I, the said Governor do hereby grant to the said Falkland Islands Company in accordance with the said Proclamation and subject to all the conditions and limitations thereof a lease of the Station above described for the term of ten years from the date hereof at a rent of (£ 10) Ten Pounds a year payable yearly in advance; provided that if the said Falkland Islands Company shall fail to keep any of the conditions contained in the said Proclamation this lease shall be null and void.

In witness whereof I have hereunto set my hand and affixed the Seal of the Colony at Government House Stanley this Twenty-fifth day of March. One thousand Eight hundred and Sixty-five

/s/ J. Mackenzie
Govr.

I. S.

To occupy a Station }
- on the South of the Arroyo Malo.

By His Excellency Captain James George Mackenzie R.N. Governor and Commander-in-Chief of the Falkland Islands and their Dependencies.

Whereas Charles Conyngham Turpin Esquire has applied to me for a licence to occupy a Station South of the Arroyo Malo under the first clause of the Proclamation of the 4th April 1861, and has paid into the Colonial Treasury therefor the sum of Five pounds. Now, therefore I, the said Governor, do hereby in pursuance of the said Proclamation licence the said Charles Conyngham Turpin Esquire to occupy a Station as follows: On the East by the waters of Port Salvador from the Southernmost creek (forming the West boundary of the district formerly in the temporary occupation of Robert (C. Facke Esquire) to the mouth of the Arroyo Malo; on the North by the Arroyo Malo; on the West and South by a line drawn from the Arroyo Malo in a South East direction to the summit of Mount Tablet; and from thence on the East by a line to the head of the first mentioned Creek.

In witness whereof I have hereunto set my hand at Government House Stanley Falkland Islands this Twelfth day of April. 1865.

/s/ J. Mackenzie
Govr.

Licence to occupy a Station
on Arch Islands. Port
Albemarle. West Falklands

By His Excellency Captain
James George Mackenzie
Governor and Commander
in-Chief of the Falkland
Islands and their Dependencis.

Whereas John Phillips has applied to me
for a licence to occupy a Station on Arch
Islands Port Albemarle. West Falkland
Islands under the 1st Clause of the Procla-
-mation of the 4th April 1861, and has
paid into the Colonial Treasury therefor
the sum of Five pounds Sterling. Now,
therefore, I the said Governor do hereby
in pursuance of the said Proclamation
licence the said John Phillips to occupy
a Station comprising the whole of the
said Arch Islands. Port Albemarle.
West Falklands.

In witness whereof
I have hereunto set
my hand at Government
House. Stanley, in the
said Islands this 24th
day of April. 1865.

J. G. Mackenzie
Govr.

10 years for 25.4.1865


By His Excellency James George Mackenzie
Govr. Governor and Commander in-Chief
of the Falkland Islands and their
Dependencis.

I hereby certify that the within-entitled Licence
of Messrs. Deau & Son having given due notice of the transfer
of this Lease to the Falkland Islands Company, this Lease
is accordingly transferred to the said Falkland Islands Company.

Dated this 19th day
May 1871. at Falkland
Islands.

Whereas Messrs. Deau & Son hold a licence dated
4th day of May 1864. to occupy a Station at "Bluff Cove"
and bounded as follows:- On the East by district N^o.
1 now in the occupation of Captain Packer, on the
South by Port Fitzroy, on the West by a line drawn
due North from Garden Point to the Mount Kent
range of hills, and on the North by the Mount Kent
range of hills till it meets the said district N^o. 1 as
shown in the Chart of the Colony in the Office of
the Surveyor General, and has built an house upon
it and has stocked it in manner required by the
Proclamation dated 4th April 1861. I, the said Governor,
do hereby grant to the said Messrs. Deau & Son in
accordance with the said Proclamation, and subject
to all the conditions and limitations thereof a
lease of the Station above described for the term
of ten years from the date hereof, at the rent of
Five pounds a year payable yearly in advance,
provided that if the said Messrs. Deau & Son shall
fail to keep any of the conditions contained in the
said Proclamation this lease shall be null and void

In witness whereof I have hereunto
set my hand and affixed the Seal
of the Colony at Government House.
Stanley, Falkland Islands. this
twenty fifth day of April. One
thousand eight hundred and sixty
five.



J. G. Mackenzie
Govr.

14
150.

Lease of the Government Slaughter House.

This Lease made the 9th day of August 1865. Between
H.E. Captain James George Mackenzie P.M. Governor
and Commander-in-Chief of the Falkland Islands
of the one part and The Falkland Islands Company
of the other part Witnesseth that the Government
Slaughter House and Corral Eastward of Stanley is
leased to the Company for the term of 3 years from
the 1st day of December next at the yearly Rent
of £20 payable half yearly thereafter. Provided
that this Lease may be determined at any period
of the said term by either party giving to the other
Six Calendar months previous notice in writing
of his intention to do so. And it is hereby agreed
that the Government shall not be called upon to
make any outlay in the repair of the said
premises at any time during the continuance
of the Lease. And also that the Company shall
as far as practicable keep the same in a reasonably
wholesome state to the satisfaction of the said Governor
As witness the hands of the said
parties the day and year first
above written.

[S.] J. Mackenzie
Govr.

[S.] The Falkland Islands Company
by James Lane
Colonial Manager.

Peninsula Farm.

Memorandum of the
conditions upon which
His Excellency Governor
Mackenzie consents to
a monthly tenancy of
the Peninsula Farm by
the Falkland Islands
Company.

- 1st That the Falkland Islands Company shall offer for sale
in Stanley, weekly, or oftener, a sufficient quantity of beef
fit for human food at a price not exceeding three pence
per pound; but this condition shall not restrain the Company
from charging a higher price for beef specially prepared for
the market of superior quality.
- 2nd The Dairy House to be removed by the Government when
convenient.
- 3rd Hooker's Point to be reserved and fenced in by the
Government when convenient.
- 4th The Company to provide, at their own expense the keeper
of Cape Pembroke Lighthouse with one ton of Tussac Beans
during the first week of every month of the winter
half year, viz^t in April, May, July, August and September.
The Tussac to be landed at Cape Pembroke above high water mark.
- 5th That only Oxen and Sheep are to be permitted to graze on
the isthmus. Horses especially excluded, except those belonging
to the Government.
- 6th The tenants to keep the outside Fence in proper repair
and order at their own expense.
- 7th Free ingress & egress to be allowed to all persons either on
foot or on horseback.
- 8th The rent to be 30^s a month payable monthly in advance,
the first payment to be made on the 1st of January 1866, when
this monthly occupation will commence.
- 9th That this tenancy is determinable at pleasure
by either party giving to the other a month's previous
notice

notice in writing

Dated at Stanley.
Falkland Islands.
This 19th day of
September - 1865

1st J. G. MacKenzie
Govr.
1st For the Falkland Islands
Company.
James Lane
Colonial Manager.

Memorandum of the conditions
upon which H. N. Watts Esq^r M.D.
Colonial Surgeon. rents the rooms
adjoining the Dispensary.

- 1st That the Easternmost room must be vacated at a moment's notice, if required for any public purpose.
- 2nd That the Government only undertake to do such repairs as are absolutely necessary.
- 3rd That the occupation of the building will be simply a monthly tenancy, the rent is fixed at Twelve Pounds per annum.
- 4th The garden at the back will be at your disposal, included in the above rent.
- 5th That nothing must be allowed to interfere in any way with the portion of the building now appropriated for medical use & convenience, nor must any part thereof be used for private purposes.

Stanley Falkland Islands.
Oct. 20th 1865.

license to occupy a station
on Steeple Jason Island
West Falkland.

287
By His Excellency Captain James
George MacKenzie, Governor and
Commander-in-Chief of the
Falkland Islands and their
Dependencies.

Whereas Charles Hansen has applied to me for a license to occupy a Station on Steeple Jason Island West Falkland Island, under the first clause of the Proclamation of the 4th April 1861, and has paid into the Colonial Treasury therefor the sum of Five Pounds Sterling. Now, therefore, I the said Governor do hereby in pursuance of the said Proclamation license the said Charles Hansen to occupy a Station comprising the whole of the said Steeple Jason Island, West Falkland.

In Witness whereof I have hereunto set my hand at Government House Stanley, in the said Islands this eleventh day of January, 1866.

J. G. MacKenzie
Govr.

64
Licence to occupy a Station
on West Point Island off
West Falkland.

By His Excellency, Captain James
George Mackenzie, Governor
and Commander in Chief of
the Falkland Islands and
their Dependencies

Whereas Charles Williams has applied
to me for a licence to occupy a Station
on West Point Island, off West Falkland
Island, under the first clause of the
Proclamation of the 4th April 1861, and
has paid into the Colonial Treasury
the sum of Five Pounds Sterling. Now,
therefore, I the said Governor do hereby
in pursuance of the said Proclamation
licence the said Charles Williams to occupy
a Station comprising the whole of the said
West Point Island off West Falkland.

In Witness whereof I have
hereunto set my hand at
Government House, Stanley
in the said Islands this
fourteenth day of February
1866.

/s/ J. Mackenzie
Govr.

767
Licence to occupy a Station
at Middle Point.

By His Excellency James George Mackenzie
G. C. Governor and Commander in Chief
of the Falkland Islands and their
Dependencies.

Whereas Antonina Roxa has applied to me
for a Licence to occupy a Station at Middle
Point under the first clause of the Proclamation
of the 4th April 1861, and has paid into the
Colonial Treasury therefor the sum of Five
Pounds. Now, therefore, I the said Governor,
do hereby in pursuance of the said Proclamation
licence the said Antonina Roxa to occupy a
Station containing 6000 Acres, and bounded
as follows: On the East by a line running
South 4 miles from the entrance of Elephant
Creek, on the South by a line West 2½ miles
to Smyley's Creek, on the South West by
Smyley's Creek, on the West by Middle Point
and on the North by Foul Bay, Falkland
Island.

In witness whereof I have hereunto
set my hand at Government House
Stanley, Falkland Islands this 25th
day of April - 1866.

/s/ J. Mackenzie
Govr.

162.
Licence to occupy a Station
at Port San Carlos. — }

By His Excellency James George
MacKenzie R.N. Governor
and Commander in Chief
of the Falkland Islands
and their Dependencies.

W^o W^o W^o

Whereas Andrew Petaluga has applied
to me for a Licence to occupy a Station at
Port San Carlos, under the first clause of
the Proclamation of the 4th April, 1861, and
has paid into the Colonial Treasury therefor
the sum of Five Pounds Sterling. Now,
therefore I the said Governor do hereby, in
pursuance of the said Proclamation
Licence the said Andrew Petaluga to occupy
a Station bounded as follows: On the
North by Simpley's Creek 4 $\frac{1}{2}$ miles. On the West
by a line running South to San Carlos River,
on the South by the River San Carlos to the
59^o of Longitude, and on the West by a
Government Reserve.

In witness whereof I have
hereunto set my hand at
Government House, Stanley
Falkland Islands this
25th day of April, 1866

J. G. MacKenzie
Gov^r

163.
Licence to occupy a Station
at Manybranch Harbour
West Falkland Island }

By His Excellency James George MacKenzie
R.N. Governor and Commander in Chief
of the Falkland Islands and their
Dependencies.

W^o W^o W^o

Whereas Edward Paete Esq^r has applied to
me for a Licence to occupy a Station at Manybranch
Harbour, under the first clause of the Proclamation
of the 4th April 1861, and has paid into the Colonial
Treasury therefor the sum of Five Pounds Sterling.
Now, therefore I the said Governor do hereby in
pursuance of the said Proclamation Licence
the said Edward Paete Esq^r to occupy a Station
bounded as follows: that is to say all that
portion of land lying to the Eastward of a line
drawn from the head of the North Arm of Port
Howard to the head of the West Arm of Manybranch
Harbour.

In witness whereof I have hereunto
set my hand at Government House,
Stanley Falkland Islands this fourth
third day of May, 1866.

J. G. MacKenzie
Gov^r

164
 Lease of enclosure }
 South of John Street. }

It is this day mutually agreed between His Excellency Governor MacKenzie on the part of the Crown of the one part and William Rowland Pyne Esquire Colonial Secretary of the other part as follows:-

1. The said Governor leaves to the said William Rowland Pyne Esquire all that parcel of land enclosed by a peat wall and containing one acre or thereabouts and situate at the junction of John Street and Fitzroy Street with Villiers Street bounded as follows: that is to say on the South by the Fitzroy Road, on the North by the continuation of John Street to the Westward, and on the East by Villiers £-s-d Street, for the term of six years at a rental 2. 10. 0 of two pounds ten shillings per annum.

As witness our hands at Stanley, Falkland Islands this 30th day of May 1866

/s/ J. MacKenzie
 Govr.

/s/ W. R. Pyne
 Colonial Secretary

Witness to }
 signatures }

A. Pyne
 Esq. Clerk.

165
 Licence to occupy a Station }
 on Grand Jason Island }
 West Falkland. }

By His Excellency Captain James George MacKenzie, Governor and Commander in Chief of the Falkland Islands and their Dependences
 &c &c &c

Whereas Manuel Penn has applied to me for a licence to occupy a station on Grand Jason Island West Falkland Island, under the first clause of the Proclamation of the 4th April 1861, and has paid into the Colonial Treasury therefor the sum of Five Pounds Sterling - Now, therefore, I the said Governor do hereby in pursuance of the said Proclamation license the said Manuel Penn to occupy a station comprising the whole of the said Grand Jason Island. West Falkland.

In witness whereof I have hereunto set my hand at Government House, Stanley, in the said Islands, this Eleventh day of June 1866.

/s/ J. MacKenzie
 Govr.

Licence to occupy a
Station West of Bluff Cove.

By His Excellency William C. F.
Robinson Esquire, Lieutenant
Governor of the Falkland Islands
and their Dependencies.
W. C. F. Robinson

Whereas Julius Forster Esq^r has applied to me for a licence to occupy a Station West of Bluff Cove under the first clause of the Proclamation of the 4th April 1861, and has paid into the Colonial Treasury therefor the sum of Five Pounds Sterling. Now, therefore, I the said Lieutenant Governor do hereby in pursuance of the said Proclamation licence the said Julius Forster Esq^r to occupy a Station bounded as follows: - On the East by a line drawn due North from Garden Point to the Mount Kent range of Hills, on the North by the said range 5 miles, on the West by a line running due South to the Fitzroy River to the starting point at Garden Point.

In witness whereof I have hereunto set my hand at Government House, Stanley, Falkland Islands, this twentieth day of July 1866

[Sig^d]

W. C. F. Robinson
Lt Gov^r

Licence to occupy a Station
No. 35. Port San Carlos.

By His Excellency William C
Robinson Esq^r Governor and Commander
in Chief of the Falkland Islands and
their Dependencies.
W. C. F. Robinson

Whereas John Brouner has applied to me for a licence to occupy a Station No. 35. Port San Carlos, under the first Clause of the Proclamation of the 4th April 1861, and has paid into the Colonial Treasury therefor the sum of Five Pounds Sterling. Now, therefore, I the said Governor do hereby in pursuance of the said Proclamation licence the said John Brouner to occupy a Station bounded as follows: On the North by the San Carlos River starting from Curlew Creek to the freshwater pass. On the East by a line running South five and a half miles and on the South by a line running West four and a half miles and on the West by a line running North to the head of Curlew Creek three miles: and containing about 6000 acres.

In witness whereof I have hereunto set my hand at Government House Stanley this thirteenth day of October 1866.

(S^d)

William Robinson
Governor.

156
Licence to occupy Station
N. 2. West Falkland Island

By His Excellency William C
Robinson Esq^r. Governor and
Commander in Chief of the
Falkland Islands and their
Dependencies.

do do do

Whereas Henry Waldron has applied to
me for a licence to occupy a Station N. 2 on
West Falkland Island, under the first clause of
the Proclamation of the 4th April 1867. and has
paid into the Colonial Treasury therefor the sum
of Five Pounds Sterling, Now therefore, I the said
Governor do hereby in pursuance of the said
Proclamation licence the said Henry Waldron
to occupy a Station bounded as follows: that
is to say on the North by the Sea, three and a half
miles to Lascar Pass, on the west by Lascar Harbour,
Pebble Sound, and Port Purvis, half way between the
entrance and Mount Rosalie Lagoon, on the South
by a line running East three miles, and on the East
by a line running due North three miles and a
half: and containing about 6,000 Acres.

I witness whereof I have
hereto set my hand
at Government House. Stanley.
this thirtieth first day of October
1866.

do
William Robinson
Governor

157
occupy Station
Cape Dolphin

By His Excellency William Cleaver
Francis Robinson Esq^r. Governor
and Commander in Chief of the
Falkland Islands and their
Dependencies.

do do do

Whereas Andrew Petaliga has applied
to me for a licence to occupy a station at Cape
Dolphin, under the first clause of the
Proclamation of the 4th April 1867. and has
paid into the Colonial Treasury therefor the
sum of Five pounds Sterling, Now therefore,
I the said Governor do hereby in pursuance
of the said Proclamation licence the said
Andrew Petaliga to occupy a station bounded
as follows: - On the North by the Sea, on the
South west by Loul Bay, as far as Elephant
Creek, and on the East by a line running
due North from the entrance of Elephant
Creek to the North Shore.

In witness whereof I have
hereto set my hand at
Government House. Stanley
this 30th day of November
1866.

(signed)
William Robinson
Governor

170
License to occupy a Station
at "Limpet Creek"

By His Excellency William
Clever Francis Robinson
Esq^r Governor and
Commander in Chief of
the Falkland Islands
and their Dependencies.
H. H. H.

Whereas James Petaluga has
applied to me for a license to occupy a
Station at "Limpet Creek", under the first
clause of the Proclamation of the 4th April
1861, and has paid into the Colonial Treasury
therefor the sum of Five pounds Sterling,
Now therefore, I the said Governor do
herby in pursuance of the said Procla-
-mation license the said James Petaluga
to occupy a Station bounded as follows:-
On the North by the sea starting from Sea
Lion Bay and running West to the entrance
of Great Limpet Creek, on the West and South
by Great Limpet Creek, and on the East by a
line running due North $4\frac{1}{2}$ miles to the
starting point in Sea Lion Bay, containing
6000 more or less.

In witness whereof I
have hereunto set my
hand at Government
House, Stanley this 30th
day of November 1866.

(Signed)

William Robinson
Governor

171
License to occupy
a Station at the "Estancia"
Port Salvador

By His Excellency William Cleaver
Francis Robinson, Esquire, Governor and
Commander in Chief of the Falkland
Islands and their Dependencies &c &c

Whereas Lieutenant James G. St. Sullivan, R.N.
has applied to me for a license to occupy a station on the South-
-eastern extremity of Port Salvador, commonly known as the
"Estancia", under the first clause of the Proclamation of the 4th
April 1861, and has paid into the Colonial Treasury therefor the
sum of Five Pounds. - Now therefore I the said Gover-
-nor, do hereby in pursuance of the said Proclamation, li-
-cense the said James G. St. Sullivan to occupy a Station
bounded as follows:- on the North by Station N^o 3, in the
occupation of R. C. Pache Esquire, on the West by the shores
of Port Salvador, on the South by a line running from the
South arm of St. Salvador four miles, and on the East by
a line running North to Mount Vernet $1\frac{3}{4}$ miles.

In witness whereof I have hereunto
set my hand at Government
House, Stanley, Falkland Islands
this First day of March 1867.

(Signed)

William Robinson
Governor

Licence to occupy a Station
South of Elephant Creek

By His Excellency William
Cleaver Francis Robinson Esquire
Governor and Commander in Chief of
the Falkland Islands and their Depen-
dencies &c &c &c.

Whereas Jose Llamosa has applied to me for a Li-
cence to occupy a station South of Elephant Creek
under the first Clause of the Proclamation of the 4th April
1861, and has paid into the Colonial Treasury therefor
the Sum of Five Pounds Sterling. Now therefore I the
said Governor do hereby in pursuance of the said Pro-
clamation licence the said Jose Llamosa to occupy a
Station bounded on the North by Elephant Creek to the
fresh water, on the East by a line running South four miles,
on the South by a line running West three and a half
miles and on the West by Station No. ^(Middle Point) in the occupation of
Antonina Roxa (Middle Point).

In witness whereof I have hereunto
set my hand at Government House
Stanley this 3rd day of April 1867
(Signed)
William Robinson
Governor

For suggestion entered
into by J. Llamosa at the
Granting of this licence
see General Memoranda
Vol. 2. p. 290.

erty six.

10 years from
26 April 1867

By His Excellency William Cleaver
Francis Robinson Esq^r. Governor
and Commander in Chief of the
Falkland Islands and their
Dependencies.

Whereas Antonina Roxa holds a licence
dated 25th day of October 1866. to occupy a Station
at Middle Point, and bounded as follows:—
On the East by a line running South 4 miles
from the entrance of Elephant Creek, on the
South by a line West 3 1/2 miles to Smyley's
Creek, on the South West by Smyley's Creek, on
the West by Middle Bay, and on the South by
Foul Bay, as shown in the Chart of the Colony
in the Office of the Surveyor General, and has
built a house upon it and has stocked it
in manner required by the Proclamation
dated 4th April 1861;— I the said Governor
do hereby grant to the said Antonina Roxa
in accordance with the said Proclamation
and subject to all the conditions and limitations
thereof a lease of the Station above described for
the term of 10 years from the date hereof, at
the rent of Five Pounds a year payable yearly
in advance, provided that if the said
Antonina Roxa shall fail to keep any of the
conditions contained in the said Proclamation
this lease shall be null and void.

In witness whereof I have
hereunto set my hand and affixed
the Seal of the Colony at Govern-
ment House, Stanley, Falkland
Islands this 26th day of April
One thousand eight hundred
and sixty seven.



Wm Robinson
Esq^r.

licence to occupy a Station West of Bluff Cove

By His Excellency William Cleaver Francis Robinson Esquire, Governor and Commander in Chief of the Falkland Islands and their Dependencies

Whereas Julius Foster Esquire has applied to me for a licence to occupy a Station West of Bluff Cove under the first clause of the Proclamation of the 4th April 1861, and has paid into the Colonial Treasury therefor the sum of Five Pounds. Now, therefore I the said Governor, do hereby in pursuance of the said Proclamation license the said Julius Foster Esquire to occupy a Station bounded as follows: - On the East by a Station in the occupation of the Falkland Islands Company West of Bluff Cove, on the North by a line running West 5 miles on the West by a line running South 2 1/2 miles and on the South by Stations 17 and 18 five miles.

In witness whereof I have hereunto set my hand at Government House, Stanley Falkland Islands this 13th day of May 1867

[S] William Robinson Govr.

at Cape Caryfort

By His Excellency William Cleaver Francis Robinson Esquire Governor and Commander in Chief of the Falkland Islands and their Dependencies &c. &c. &c.

Whereas Andres Petaluga has applied to me for a licence to occupy a Station at "Cape Caryfort" under the first clause of the Proclamation of the 4th April 1861, and has paid into the Colonial Treasury therefor the sum of Five Pounds Sterling. Now, therefore I the said Governor do hereby in pursuance of the said Proclamation license the said Andres Petaluga to occupy a Station bounded as follows: - On the West by a line drawn one mile to the Eastward of Macbrides Head and running 4 miles due South and from thence to Cow Bay 4 miles East - On the North East by the Sea to the starting point and containing about 6,000 Acres.

27 May 1867

In witness whereof I have hereunto set my hand at Government House Stanley this Twenty seventh day of May 1867.

(Signed) William Robinson Governor.

175 175
W of San Carlos A.

10 years
W. 7. 5. 1867

By His Excellency William Cleaver
Francis Robinson Esquire, Governor
and Commander in Chief of the Falk
land Islands and their Dependence
&c &c &c

Whereas Andres Petaluga holds a license
dated 25th day of April 1866 to occupy a station
at San Carlos and bounded as follows: On the
North by Smyley's Creek $1\frac{1}{2}$ miles. On the East by
a line running South to San Carlos River, on
the South by the River San Carlos and on the West
by a Government Reserve as shown in the Chart
of the Colony in the Office of the Surveyor General and
has built an house upon it and has stocked it in
manner required by the Proclamation dated 4th
April 1861. I the said Governor do hereby grant
to the said Andres Petaluga in accordance with
the said Proclamation and subject to all the con-
ditions and limitations thereof a lease of the station
above described for the term of ten years from the
date hereof at a rent of (£10) Ten Pounds a
year payable yearly in advance; provided that
if the said Andres Petaluga shall fail to
keep any of the conditions contained in the
said Proclamation this lease shall be null and
void

I. S

In witness whereof I have
hereunto set my hand and
affixed the seal of the Colony
at Government House Stanley
this twenty seventh day of May
One thousand eight hundred and
sixty seven
(Signed)

William Robinson
Governor

70
License to occupy a Station
at Manybranch Harbour
West Falkland Island

By His Excellency William Cleaver
Francis Robinson Esquire, Governor and
Commander-in-Chief of the Falkland
Islands and their Dependencies

Whereas Edward Packer Esquire has
applied to me for a License to occupy a Station at Many-
branch Harbour, under the Proclamation of the 24th June
1867, and has paid into the Colonial Treasury therefor
the sum of (£10.2.0) Ten pounds two shillings Sterling.

Now therefore I the said Governor do hereby in pursuance
of the said Proclamation license the said Edward Packer
Esq^r to occupy a Station bounded as follows: that is to
say all that portion of Land lying Eastward of a line
drawn North by Compass from the head of the North Arm
of Port Howard until it meets the West Arm of Manybranch
Harbour and containing 12120 acres more or less; on condition
that the said Edward Packer shall make a declaration
every six months of the number and description of wild
cattle killed by him during the preceding six months and
shall pay fees thereon to the Colonial Secretary at the following
rates:-

For every wild Bull 4/-

For every animal killed for consumption 16/-

The said Edward Packer to be at liberty to capture wild Cattle
for tanning purposes free of charge subject only to the condition
that all cattle so captured shall be branded with a brand
to be registered in the Office of the Colonial Secretary, and that a
true and faithful description of such cattle captured and brand-
ed as aforesaid shall be furnished to the Governor at the expira-
tion of each six months.

In witness whereof I have hereunto set my hand
at Government House, Stanley, this 24th day of July 1867
(Signed) William Robinson

Thirty Eight.

10 years from
20 July 1867.

By His Excellency William Cleaver
Francis Robinson Esquire, Governor
and Commander-in-Chief of the
Falkland Islands and their
Dependencies &c. &c. &c.

(Fitz Basin nautical
Chart.)
Whereas the Falkland Islands Company
does by its Agent Julius Forester hold a license
dated 20th July 1866 to occupy a Station
West of Bluff Cove, and bounded as follows:
On the East by a line drawn due North from
Garden Point to the Mount Kent range of
hills, on the North by the said range six miles
on the West by a line running due South to
the Fitzroy River to the starting point at Garden
Point as shown in the Chart of the place in
the Office of the Surveyor General, and has
built a house upon it and has stocked it
in the manner required by the Proclamation
dated 4th April 1867. I the said Governor do
hereby grant to the said Falkland Islands
Company in accordance with the said
Proclamation and Subject to all the
conditions and limitations thereof a lease
of the Station above described for the term of
15 years from the date hereof at a rent of
£10 a year payable yearly in
advance: provided that if the said
Falkland Islands Company shall fail to keep
any of the conditions contained in the said
Proclamation this lease shall be null and
void.

In witness whereof I have hereunto set my
hand and affixed the Seal of the Colony at
Government House, Stanley this twentieth
day of July One thousand eight hundred
and sixty Seven.
Wm Robinson
Gov^r

Thirty-Nine.

By His Excellency William
Cleaver Francis Robinson
Esquire Governor and
Commander-in-Chief of
the Falkland Islands and
their Dependencies

4^o 4^o 4^o

Whereas John Bonner holds a licence
dated the 13th day of October 1866 to occupy a
Station at Port San Carlos and bounded as
follows: On the North by the San Carlos River
starting from Curlew Creek to the fresh water
pass. On the East by a line running South
five and a half miles and on the South by a
line running West four and a half miles and
on the West by a line running North to the
head of Curlew Creek three miles, as shown in
the Chart of the Colony in the Office of the Surveyor
General, and has built a house upon it and
has stocked in manner required by the Pro-
clamation dated 4th April 1864. I the said
Governor do hereby grant to the said John Bonner
in accordance with the said Proclamation,
and subject to all the conditions and limitations
thereof a lease of the Station above described
for the term of ten years from the date hereof.
at the rent of Ten pounds (£10) a year (payable
yearly in advance): provided that if the said
John Bonner shall fail to keep any of the con-
ditions contained in the said Proclamation
this lease shall be null and void.

In witness whereof I have hereunto
set my hand and affixed the Seal
of the Colony at Government House
Stanley Falkland Island this 13th
day of October One thousand eight
hundred and sixty seven

Wm Robinson
Govr

(L.S.)

Licence to occupy Station
No. 7. West Falkland.

By His Excellency William Cleaver
Francis Robinson Esquire Governor
and Commander-in-Chief of
the Falkland Islands and
their Dependencies &c. &c.

Whereas James L. Waldron Esquire has
applied to me for a licence to occupy land
on the West Falkland under the Proclamation
of the 24th June 1867, and has paid into the Colonial
Treasury therefor the sum of (£72.10.) Seventy two
Pounds Ten shillings Sterling. Now, therefore
I the said Governor do hereby in pursuance
of the said Proclamation License the said
James L. Waldron Esquire to occupy a district
bounded as follows: that is to say on the North
by a line running four and a quarter miles
from the head of the South arm of White Rock
Bay through the North shoulder of Mount
Rosalia to the sea at the East end of Port Jarvis.
On the North-west by the shores of Port Lewis,
Pebble Sound and River Harbour (including
River Island). On the West by a line running
North-east four and a quarter miles from the
North-east shoulder of Mount Edgworth to
the sea at River Harbour. On the North-east by
Stations C and D to the sea thence by the sea
to the head of the North arm of Port Howard. On
the Eastward by a line running from the head
of the North arm of Port Howard five miles to
the head of the West arm of Manxpruned Harbour
thence by the sea from the starting point at the
head of the South arm of White Rock Bay, and
containing eighty seven thousand Acres more
or less; - on condition that the said James L.
Waldron Esquire shall make a declaration
every six months of the number and description

87,000

Secretary, and that a true and faithful description of such cattle captured, and branded as aforesaid shall be furnished to the Governor at the expiration of each six months.

In Witness whereof I have hereunto set my hand at Government House Stanley this Twenty-fourth day of December 1867.

Wm. Robinson
Governor.

These extension licenses were endorsed on the original licenses
Extension of Time Station N. 1. West Falkland with an amount 30/10/1867 and 1868.

In accordance with the Proclamation of the 7th November 1868. I William Cleaver Francis Robinson, Governor and Commander in Chief of the Falkland Islands and their Dependencies, do hereby extend the duration of the within Licence to the 24th of December 1869, the Licence having applied to me for such extension under date the 24th instant; and paid into the Colonial Treasury therefor the sum of (£ 78 - 17 - 6) Seventy eight Pounds Seventeen Shillings and six pence Sterling.

In witness whereof I have hereunto set my hand at Government House Stanley, this 24th day of December 1868. (S^d)
William Robinson
Governor

Extension of Time N. 5 Station West Falkland

In accordance with the Proclamation of the 7th November 1868. I William Francis Cleaver Robinson Governor and Commander in Chief of the Falkland Islands and their Dependencies, do hereby extend the duration of the within Licence to the 24th December 1869, the Licence having applied to me for such extension under date the 24th instant and paid into the Colonial Treasury therefor the sum of (£ 97 - 18 - 0) Ninety seven Pounds, eighteen Shillings. £ 97 - 18 - 0 Sterling.

In witness whereof I have hereunto set my hand at Government House Stanley, this 24th day of December 1868. (S^d)
William Robinson
Governor

occupy a Station
West Falkland

By His Excellency William Cleaver Francis Robinson Esquire, Governor and Commander in Chief of the Falkland Islands and their Dependencies &c. &c. &c.

Whereas Edward H. Scott Esquire has applied to me by his agent Edward Packer Esquire for a Licence to occupy land on the West Falkland under the Proclamation of June 24th 1867, and has paid into the Colonial Treasury therefor the sum of £ 39 8 8 Thirty nine Pounds eight shillings and eight pence Sterling. Now therefore I the said Governor do hereby in pursuance of the said Proclamation license the said Edward H. Scott Esquire to occupy a district bounded as follows; that is to say on the North West by a line running North East from the North Arm of Fox Bay 8 1/2 Miles. On the North East by a line running South East seven miles to the sea. On the South East by Falkland's sound, and on the South by Fox Bay to the starting point, and containing Forty seven thousand three hundred and twenty acres more or less, on condition that the said Edward H. Scott Esquire shall make a declaration by himself or Agent every six months of the number and description of wild cattle killed by him during the preceding six months, and shall pay fees thereon to the Colonial Secretary at the following rates -


47. 320

For every wild Bull	4/-
For every animal killed for Consumption	16/-

The said Edward H. Scott Esquire to be at liberty to capture for tanning purposes free of all charge, subject only to the conditions that all cattle so captured shall be branded with a brand to be registered in the Office of the Colonial Secretary and that a true and faithful description of such cattle captured and branded as aforesaid shall be furnished to the Governor at the expiration of each six months.

In witness whereof I have hereunto set my hand at Government House Stanley this Twenty-fourth day of December 1867. (S^d)
William Robinson
Governor

Forty Cape



By His Excellency William
Clever Francis Robinson
Esquire Governor and Com-
mander in Chief of the Falk-
land Islands and their
Dependencies &c. &c. &c.


Whereas Andrew Petaluga holds a licence dated the 30th
day of November 1866 to Occupy a station at Cape Dolphin
and bounded as follows: On the North by the sea, on the
South West by Seal Bay as far as Elephant Creek, and
on the East by a line running due North from the
entrance of Elephant Creek, to the North Shore, as shown
in the Chart of the Colony in the Office of the Surveyor
General, and has built a house upon it and has
stocked it in manner required by the Proclamation
dated the 4th April 1861. I the said Governor do hereby
grant to the said Andrew Petaluga in accordance
with the Proclamation, and subject to all the conditions
and limitations thereof a lease of the station above
described for the term of ten Years from the date hereof
at the rate of Ten pounds (£10) a year payable
Yearly in advance: provided that if the said
Andrew Petaluga shall fail to keep any of the
conditions contained in the said Proclamation
this lease shall be null and void.

In witness whereof I have hereunto set
my hand and affixed the Seal of the
Colony at Government House Stanley
Falkland Islands, this sixteenth day
of January 1868 One thousand
eight hundred and sixty eight.

(Signed) William Robinson
Governor.

Forty one Limpet Creek

10 years p. 16.1.1868



By His Excellency William Clever Francis
Robinson Esquire Governor and Commander
in Chief of the Falkland Islands and their
Dependencies.

&c. &c. &c.

Whereas James Petaluga holds a licence dated
the 30th day of November 1866 to Occupy a station
at Limpet Creek and bounded as follows: On
the North by the sea starting from Seal Lion Bay
and running West to the entrance of Great Limpet
Creek, on the West and South by Great Limpet
Creek, and on the East by a line running due
North four and a half miles to the starting point
in Seal Lion Bay as shown in the Chart of the
Colony in the Office of the Surveyor General
and has built a house upon it, and has stocked
it in manner required by the Proclamation
dated the 4th April 1861. I the said Governor do
hereby grant to the said James Petaluga in
accordance with the said Proclamation and
subject to all the conditions and limitations
thereof a lease of the station above described for the
term of ten Years from the date hereof at the
rate of Ten pounds a year payable Yearly in
advance, provided that if the said James Petaluga
shall fail to keep any of the conditions contained
in the said Proclamation this lease shall be
null and void.

In witness whereof I have hereunto set my
hand, and affixed the Seal of the Colony
at Government House Stanley Falkland
Islands, this sixteenth day of ~~January~~
One thousand eight hundred and
Sixty eight.

(Signed) William Robinson
Governor.

License to Occupy Station
N^o. 6. West Falkland

By His Excellency William Cleaver
Francis Robinson Esquire, Governor and Commander in
Chief of the Falkland Islands and their Dependencies
Y^e. Y^e. Y^e. Y^e.

Whereas James M^o. Clymont Esquire has applied
to me for a licence to Occupy Land on the West Falkland
under the Proclamation of the 24th June 1867. and has
paid into the Colonial Treasury therefore the sum of £80.
6. 8. (Eighty Pounds six shillings and eight pence —
sterling. Now therefore I the said Governor do hereby
in pursuance of the said Proclamation license the said
James M^o. Clymont Esquire to Occupy a district bounded
as follows: That is to say on the North East by a line run-
ning North West and by West 1 1/2 Miles from Mount Maria
to North East shoulder of Mount Edgeworth. On the North
West by a line running South West and by South 6 3/4 Miles
to the South East shoulder of Mount Robinson, thence by
a line running South West and by West 6 1/4 Miles to Shallow
Cove. On the South West by Chartres River and Stations
N^o. 5 and 4 to the sea. On the South East by Falkland
Coast to Hill Gap. 3 3/4 Miles and Station N^o. 2 to
starting point at Mount Maria, containing less allowance
for mountains 100,000 Acres More or less on condition that
the said James M^o. Clymont Esquire shall make a
declaration every six months of the number and description of
Wild Cattle killed by him during the preceding six
months and shall pay fees thereon to the Colonial Secretary
at the following rates:— For every Wild Bull 4/- For every
animal killed for consumption 16/- The said James M^o.
Clymont Esquire to be at liberty to capture wild Cattle for tanning
purposes free of charge subject only to the condition that all cattle
so captured shall be branded with a brand to be registered in the
Office of the Colonial Secretary, and that a true and faithful docu-
mentation of such cattle captured and branded as aforesaid shall
be furnished to the Governor at the expiration of each six months.

100,000

108

In witness whereof I have hereunto set my hand,
at Government House, Stanley This 5th day of February 1868.
Wm. Robinson
Governor.

License for occupation Station
N^o. 8. West Falkland.

By His Excellency William Cleaver Francis
Robinson Esquire, Governor and Commander
in Chief of the Falkland Islands and their
Dependencies. Y^e. Y^e. Y^e.

Whereas Messrs W. Bertrand and J. Switzer
have applied to me for a licence to occupy land
on the West Falkland under the Proclamation
of the 24th June 1867. and have paid into the Colonial
Treasury therefore the sum of One hundred and
twenty five pounds Sterling (£125). Now, therefore,
I the said Governor do hereby in pursuance of
the said Proclamation license the said Messrs
W. Bertrand & J. Switzer to occupy a district
bounded as follows that is to say: On the West
by King George's Bay from Sevelly Hill in Port North
to the mouth of Seal River in Christmas Harbour
On the South East by Stations N^o. 6 and 7 to River
Harbour. Thence on the North East, North, and
North East by North Harbour, Port Symont, and
Byron Sound to Lion Point in Byron Sound. On
the North West by a line running 2 1/2 miles from
Lion Point to Sevelly Hill, containing 150,000 acres
or less, on condition that the said Messrs W. Bertrand
and J. Switzer shall make a declaration every
six months of the number and description of
Wild Cattle killed by him during the preceding
six months and shall pay fees thereon to the Colonial
Secretary at the following rates:—

For every Wild Bull ——— 4/-
For every animal killed }
for consumption ——— 16/-

The said Messrs W. Bertrand and J. Switzer to be at
liberty to capture wild Cattle for tanning purposes
free of charge subject only to the condition that all
cattle

Rental of Passage Island
to the S. A. M. Society

Passage Island, Rock Harbour, is hereby
rented to the South American Missionary
Society at a rental of Five Shillings per
annum payable in advance, Government
reserving to itself the right of resuming
possession at 6 months notice should
it become necessary to do so.

See Vol 3 Crown
Leases folio 16.

Wm Robinson
Governor.

Government Office
Mauley Falkland Islands
6th April. 1868.

Extension of Time Station No. 6 West Falkland.

In accordance with the Proclamation of the 7th
November 1868. I William Cleaver Francis Robinson
Esquire Governor and Commander in Chief of the
Falkland Islands and their Dependencies do hereby
extend the duration of the within Licence to the
5th of February 1870. the Licence having applied
to me for such extension under date the 22nd instant
and paid into the Colonial Treasury therefor the
sum of (£160 - 13 - 4) One Hundred and Sixty Pounds
Thirteen Shillings and fourpence Sterling.

In witness whereof I have hereunto
set my hand at Government House,
Mauley, this 22nd day of January 1869
William Robinson
Governor.

Licence to occupy Station
No. 3 West Falklands

By His Excellency William Cleaver Francis
Robinson Esquire, Governor and Commander
in Chief of the Falkland Islands and
their Dependencies &c &c &c

Whereas Messrs Bailton and Stickney have
applied to me for a licence to occupy land
on the West Falklands under the Proclamation of
the 24th June 1867, and have paid into the Colonial
Treasury therefor the sum of One hundred and
twenty four pounds Sterling (£124) Now, therefore,
I, the said Governor do hereby in pursuance of
the said Proclamation license the said Messrs
Bailton and Stickney to occupy a district—
bounded as follows. That is to say: On the South
East by a line running North East from the South
Arm of Fox Bay. Eight and a half miles. On the
North East by a line running through Mount Philomet
nine and a half miles. On the North West and West
by Port Philomet, Symonds Harbour and Queen
Charlottes Bay. On the South by a line running East
from the head of Port Richards one mile to Lake
Hamond. On the South West by the North East
shores of the Lake or Lakes running from thence
to the head of Port Edgar, and on the South by
Port Edgar and the sea to the starting point at
the head of Fox Bay, containing One hundred
and forty eight thousand seven hundred and
ninety Acres more or less, on condition that the
said Messrs Bailton and Stickney shall make
a declaration every six months of the number
and description of Wild Cattle killed by them
during the preceding six months and shall
pay Fees thereon to the Colonial Secretary at the
following rates

For every Wild Bull 4/-
For every animal killed }
for Consumption } 16/-

The

The said Messrs Baillon and Stickney to be at liberty to capture wild cattle for taming purposes free of charge subject only to the conditions that all cattle so captured shall be branded with a brand to be registered in the Office of the Colonial Secretary, and that a true and faithful description of such cattle captured and branded as aforesaid shall be furnished to the Governor at the expiration of each six months.

In witness whereof I have hereunto set my hand at Government House Stanley this Eighth day of February. One thousand eight hundred and Eighty eight.

(Signed) William Robinson
Governor

Licence to occupy Station
No 2 West Falkland

By His Excellency William Cleaver
Francis Robinson Esquire Governor
and Commander in Chief of the
Falkland Islands and their Depend-
encies &c. &c. &c.

James L. Hudson
Whereas Messrs Baillon and Stickney have applied to me for a licence to occupy land on the West Falkland under the Proclamation of the 24th June 1867. and have paid into the Colonial Treasury therefor the sum of Twenty four Pounds two Shillings Sterling (£24.2.0). Now, therefore, I the said Governor do hereby in pursuance of the said Proclamation licence the said Messrs Baillon and Stickney to occupy a district bounded as follows, that is to say: On the North East by a line running North West from the South side of Settlement Bay one and three quarter miles; On the North West by a line running South West fourteen miles to Hill Gap Stream. On the South West by Hill Gap Stream running one mile to the Sea. On the South East by the Falkland Sound and Port Howard. and containing - Twenty eight thousand nine hundred and twenty Acres more or less on condition that the said Messrs Baillon and Stickney shall make a declaration every six months of the number and description of wild cattle killed by them during the preceding six months and shall pay fees thereon to the Colonial Secretary at the following rates:-

For every Wild Bull 4^s/_d
For every animal killed }
for consumption } 16^s/_d

The said Messrs Baillon and Stickney to be at liberty to capture wild cattle for taming purposes free of charge subject only to the condition that

all cattle so captured shall be branded with a brand to be registered in the Office of the Colonial Secretary, and that a true and faithful description of such cattle captured and branded as aforesaid shall be furnished to the Governor at the expiration of each six months:-

In witness whereof I have hereunto set my hand at Government House, Stanley, this eighth day of February One thousand eight hundred and sixty eight.

(Signed)

William Robinson
Governor

Bluff
Station west of
Station N. 38.

By His Excellency William Cleaver Francis Robinson Esquire Governor and Commander in Chief of the Falkland Islands and their Dependencies &c, &c, &c,

Whereas the Falkland Islands Company have by their Agent Fred^o C. Cobb. Esq^r applied to me for a licence to occupy a Station west of Station N. 38 under the first clause of the Proclamation of the 4th April 1861, and have paid into the Colonial Treasury, therefor, the Sum of Five Pounds. Now therefore I the said Governor, do hereby in pursuance of the said Proclamation licence the said Falkland Islands Company to occupy a Station bounded as follows:-
On the East by a Station in the Occupation of the Falkland Islands Company west of Bluff Cove, on the North by a line running West 3 Miles on the West by a line running South 2 1/2 Miles and on the South by Stations N. 17 and 18 five Miles.

In witness whereof I have hereunto set my hand at Government House, Stanley, this sixth day of June One thousand eight hundred and sixty eight-

(Signed)

William Robinson
Governor

Rental of Dry Island }
to the S. A. M. Society }

191
292

Dry Island in Keppel Sound is hereby
rented to the South American Missionary Society,
at a rental of £1 per Annum payable in ad-
vance. This includes the exclusive right of cutting
Tussac Grass on Bold island (being that to the
immediate westward of Mr Deant's boundary as
indicated in the Chart) in Keppel Sound.

(Signed)
William Robinson
Governor.

8th June 1868

see Vol 3 folio 16.

Forty three

10 Dec 1868

By His Excellency William Cleaver
Francis Robinson Esquire Governor
and Commander in Chief of the
Falkland Islands and their
Dependencies &c. &c. &c.

Whereas Andrey Petalugw holds a licence
dated 27th day of May 1867. to occupy a Station
at Cape Caryfort and bounded as follows:— On
the West by a line drawn one mile to the Eastward
of Macbrides Head and running due South four
miles, and from thence to Cow Bay four miles.
East on the North East by the sea to the starting
point, as shown in the Chart of the Colony in
the Office of the Surveyor General and has built
an house upon it and has stocked it in manner
required by the Proclamation dated 4th April
1861— I the said Governor do hereby grant to
the said Andrey Petalugw, in accordance with the
said Proclamation, and subject to all the con-
ditions and limitations thereof, a lease of the
Station above described, for the term of ten years
from the date hereof, at the rent of ten pounds
a year payable in advance provided that if
the said Andrey Petalugw shall fail to keep
any of the conditions contained in the said
Proclamation this lease shall be null and
void.

In witness whereof I have
hereunto set my hand and
affixed the Seal of the Colony
at Government House Stanley
this Twenty ninth day of May
one thousand eight hundred
and sixty eight



(Signed)
William Robinson
Governor

17
Licence to occupy Station
at Whittington's Rincon

By His Excellency William
Claver Francis Robinson Esquire
Governor and Commander in Chief of
the Falkland Islands and their
Dependencies &c, &c, &c.

Whereas Edward R. Griffiths Esquire
has applied to me for a licence to occupy a station
at Whittington's Rincon under the first Clause
of the Proclamation of the 4th April 1861, and
has paid into the Colonial Treasury therefor the
sum of Five Pounds Sterling. And therefore I,
the said Governor do hereby in pursuance of the
said Proclamation license the said Edward
R. Griffiths Esq^r to occupy a station bounded
as follows: On the South East by a line running
from Vero Creek, in the direction of 12 o'clock till
1/2 miles. On the North East by a line running
North West 2 3/4 miles. On the North West by a
line running South West to Rabbit pass and on
the South and South East by the Shore of St-
Salvador to the starting point at Vero Creek.
and containing about 6000 acres.

In witness whereof I have
hereunto set my hand at
Government House, Stanley,
this sixth day of July
1868.

(Signed)
William Robinson
Governor.

Licence to occupy Station
at Elephant Creek

By His Excellency William Claver
Francis Robinson Esquire Governor
and Commander in Chief of the
Falkland Islands and their
Dependencies &c, &c, &c.

Whereas Andres Petaluga has applied to me
for a licence to occupy a station at Elephant Creek
under the first Clause of the Proclamation of the
4th April 1861, and has paid into the Colonial
Treasury therefor, the sum of Five Pounds Sterling
Now therefore, I the said Governor, do hereby,
in pursuance of the said Proclamation license
the said Andres Petaluga to occupy a station
bounded as follows:— On the North by the sea
from Little Limpet Creek to the outlet of Lorenzo
Lagoon. On the East by a line from the outlet
aforesaid drawn South 3 miles to the head of
Lorenzo Lagoon. On the South by a line drawn
West from the head of Lorenzo Lagoon two
miles to the head of Elephant Creek, and thence
from the North Shore of Elephant Creek, to the
boundary of Station No. 10; and on the West
by Station No. 40, to the starting point on the
Sea Shore.

In witness whereof I have
hereunto set my hand at
Government House, Stanley, this
sixth day of July 1868.

(Signed)
William Robinson
Governor.

Licensed to occupy Station }
No. 10 West Falkland }

By His Excellency William Cleaver
Francis Robinson Esquire Governor
and Commander in Chief of the
Falkland Islands and their
Dependencies &c. &c. &c.

Whereas George M. Dean Esquire has applied
to me for a licence to occupy land on the West-
Falkland under the Proclamation of the 24th June
1867. and has paid into the Colonial Treasury
therefor the sum of (£75-6-8) seventy five
Pounds six shillings and eight pence Sterling.
Now, therefore I the said Governor do hereby in
pursuance of the said Proclamation license
the said George M. Dean Esquire to occupy a
district bounded as follows:— viz the North,
Northwest, West, South West, and South by
the sea starting from the head of the East Arm
of Double Creek in Port Richards to the head of
Anchors Inlet in Port Stephens, Thence by a line
running East North East 3/4 miles to the South
arm of the head of the North West arm of Albe-
marle Harbour. Thence by the shores of Albe-
marle Harbour to the North head of the North West Arm.
And from thence by a line running North 6 3/4
miles to the starting point at Double Creek,
including Dyke Islands and containing
Ninety thousand and four hundred Acres more
or less: on condition that the said George M.
Dean Esquire shall make a declaration every
six months of the number and description
of Wild Cattle killed by him during the pre-
ceding six months and shall pay fees thereon
to the Colonial Secretary at the following rates

For every Wild Bull	14/-
For every Animal killed for Consumption	16/-

acres
90,400

See pages 257-258

The said George M. Dean Esquire to be at liberty
to capture Wild Cattle for tanning purposes free
of charge, subject only to the conditions, that all
cattle so captured shall be branded with a brand
to be registered in the Office of the Colonial Secretary
and that a true and faithful description of such
cattle captured, and branded as aforesaid, shall
be furnished to the Governor at the expiration
of each six months.

In witness whereof I have here-
unto set my hand at Govern-
ment House Stanley this sixteenth
day of July, 1868.

(Signed)
William Robinson
Governor.

West Island and Tussac Island in Reef Harbour,
and Mile Island in Port Stephens are included
in this Licence

Extension of Time. Station No. 10. West Falkland.

In accordance with the Proclamation of the 7th
November 1868, I William Cleaver Francis
Robinson, Governor and Commander in Chief
of the Falkland Islands and their Dependencies,
do hereby extend the duration of the within
licence to the 16th July 1870. the licence having
been applied to me for such extension under date
the 16th July 1869, and paid into the Colonial
Treasury therefor the sum of One hundred and
fifty, thirteen shillings and four pence Sterling
(£150.13.4)

In witness whereof I have hereunto set
my hand at Government House, Stanley
this 16th July 1869.
Wm Robinson
Governor

West-Falkland
Lease No. 1.

By His Excellency William
Cleaver Francis Robinson Esquire
Governor and Commander in Chief
in and over the Falkland Islands
and their Dependencies. &c. &c.

Whereas Edward Packer Esq^r holds a
licence dated the 24th day of July 1867. to occupy
a Station at Manybranch Harbour, bounded
as follows: That is to say all that portion of
land lying Eastward of a line drawn North
by Compass from the head of the North Arm
of Port Howard until it meets the ~~the~~
West arm of Manybranch Harbour, as shown
in the official Chart of records (Containing
12,120 acres more or less) and has built a house
upon it, and stocked it in the manner re-
quired by the Proclamation of the 24th June
1867: And the said Governor do hereby grant
to the said Edward Packer Esq^r in accord-
ance with the said Proclamation, and sub-
ject to all the conditions and limitations
thereof, a lease of the Station above described
for the term of Twenty Years from the Date
hereof, at the rent of £20 ^{Twenty Pounds four} ~~per~~ ^{per} Year
^{payable} in advance, subject to the conditions
and provisions contained in the printed Crown
Grants of Lands in this Colony.

It is further a condition of this Lease that
the said Edward Packer Esq^r shall make
a declaration every six months of the number
and description of Wild Cattle killed by
him during the preceding six months and
shall pay fees thereon to the Governor at
the following rates:

For every Wild Bull 4/-
For every Animal killed } 16/-
for consumption

The said Edward Packer Esq^r to be at liberty to
capture wild Cattle for taming purposes free of
charge subject to the conditions that all Cattle
so captured shall be branded with a brand to
be registered at the Government Office, and
that a true and faithful description of such
Cattle ^{so captured} and branded as aforesaid shall be
furnished to the Governor at the expiration
of each six months. Lastly it is provided
that if the said Edward Packer Esq^r shall
fail to keep any of the conditions contained
in this Lease, or in the Proclamation as
aforesaid, this Lease shall ^{be} null and void

In witness whereof I have
hereunto set my hand and
affixed the Seal of the Colony
at Government House Stanley
Falkland Islands this Twenty
fourth day of July, One thousand
eight hundred and sixty eight

(Signed)
William Robinson
Governor.



This lease was cancelled
but an extension of
months instead
M.P.

Licence to occupy a
Station at the "Estancia"
Port. Salvador

By His Excellency William Cleave
Francis Robinson Esquire Governor
and Commander in Chief of the
Falkland Islands and their
Dependencies &c. &c. &c. -

Whereas Charles C. Surpin Esq^r has applied
to me for a licence to occupy a Station on the
South Eastern extremity of Port. Salvador commonly
known as the "Estancia" under the first clause
of the Proclamation of the 1st April 1861. and
has paid into the Colonial Treasury therefor the
sum of Five Pounds. - Now therefore I the said
Governor do hereby in pursuance of the said
Proclamation license the said Charles C. Surpin
Esq^r to occupy a Station bounded as follows:-
On the North by Station No. 3 and the shores
of Port. Salvador. On the West and South West
by the shores of Port. Salvador. On the South
by a line running East from the South Arm
of Port. Salvador 1/2 miles. And on the East
by a line running North to Mount. Vernet 1/4
miles.

In witness whereof I have
hereunto set my hand at
Government House Stanley
Falkland Islands this
Thirtieth day of July. 1868.

(Signed)
William Robinson
Governor.

Licence to occupy a Station
South of Stations No. 36 & 42

No. 48

By His Excellency William Cleave
Francis Robinson Esquire Governor
and Commander in Chief of the
Falkland Islands and their
Dependencies &c. &c. &c.

Whereas Robert Green Shields has applied
to me for a licence to occupy a Station South
of San Carlos River and South of Stations No.
36 and 42 under the first clause of the
Proclamation of the 1st April 1861. and has
paid into the Colonial Treasury therefor
the sum of Five Pounds Sterling. Now, there-
fore I the said Governor do hereby in pursuance
of the said Proclamation license the said
Robert Green Shields to occupy a Station bounded
as follows. On the West by the East boundary
of Station No. 37. On the South by the River
San Carlos. On the East by a line running
North from a point 1/2 a mile to the East of
the 3rd Corral 3/4 miles to the South boundary
of Station No. 42. And thence on the North by
a line running West 3/4 miles along the
Southern boundaries of Stations No. 42 and
36.

31
26

In witness whereof I have here-
unto set my hand at Government
House Stanley this Fourth day of
August 1868.

(Signed)
William Robinson
Governor.

206
Licence to occupy a Station
at "Piedra Solá"

By His Excellency William Cleaver
Francis Robinson Esquire Governor
and Commander in Chief of the
Falkland Islands and their
Dependencies &c. &c. &c.

Whereas James Greenhields has applied
to me for a licence to occupy a station at "Piedra
Solá" under the first clause of the Proclamation
of the 4th April 1861. and has paid into the Colonial
Treasury therefor the sum of Five Pounds Sterling
Now, therefore I the said Governor do hereby in
pursuance of the said Proclamation license the
said James Greenhields to occupy a Station
bounded as follows: On the South by a line
running $6\frac{1}{4}$ miles from Piedra Solá to Kuli
Hill: On the ^{North} ~~South~~ West by the boundary of Station
No. 9. On the ^{East} West by a line running North
along the Government Reserve 4 miles from
the West Angle of Station No. 9. Thence on the
North by a line running West 4 miles to the
North ^{East} West Angle of the Station in the occupation
of Robert Greenhields On the West by the
Eastern boundary of the Station last referred
to: and internally on the West, North, and
East by the River San Carlos from a point $\frac{1}{2}$
a mile to the East of 3rd Corral to the starting
point at Piedra Solá.

In witness whereof I have
hereunto set my hand at
Government House Stanley
this Fourth day of August 1868.

(Signed)
William Robinson
Governor.

207
Licence to occupy
Weddell Island

By His Excellency William Cleaver
Francis Robinson Esquire Governor
and Commander in Chief of the
Falkland Islands and their
Dependencies &c. &c. &c.

Whereas F. V. Cobb Esq^r has applied to
me for a licence to occupy Weddell Island
under the Proclamation of the 24th June
1867, and has paid into the Colonial Treasury
therefor the sum of Forty five Pounds
Sterling. Now, therefore I the said Governor
do hereby in pursuance of the said Pro-
clamation license the said Fred. V. Cobb
Esq^r to occupy the Island as aforesaid
and the adjacent Islets known as "Pew
Island", "Barclay Island", "Fox Island", "Lester
Island", "Low Island" and "Hill Island" and
containing Fifty four thousand Acres
more or less.

Acres.
54,000

In witness whereof I have hereunto
set my hand at Government
House Stanley this Seventh
day of September 1868.

(Signed)
William Robinson
Governor

200
Licence to occupy a
Station South of Station No. 10

By His Excellency William Cleaver
Francis Robinson Esquire Governor
and Commander in Chief of the
Falkland Islands and their
Dependencies &c. &c. &c.

Whereas James Feltow has applied to me for
a Licence to occupy a Station south of Station No.
10. under the first clause of the Proclamation
of the 4th April 1861. and has paid into the Colonial
Treasury therefor the sum of Five Pounds Sterling.

Now therefore, I the said Governor, do hereby
in pursuance of the said Proclamation, license
the said James Feltow to occupy a Station bound-
ed as follows:— On the West by a line running
South East from Bull Hill in the direction of
Mount Sinow, 3 miles. On the South by a
line running East, 4 1/4 miles. to the South West
boundary of the Government Reserve. On the
North East by the South West boundary of the
Government Reserve; and on the North by the
Southern boundary of Station No. 10.

In witness whereof I have
hereunto set my Hand at
Government House Stanley this
28th day of September. 1868.

1868 69
(sd)
William Robinson
Governor.

201
Rental of Tral (rent)
Rincow.

The small Rincow lying South of Tral
Creek, and which forms the North West end of
the Government Reserve No. 11, and contains
about 500 Acres more or less, is hereby rented
to Mr James Feltow at a rental of £1 per Annum
payable in advance; on condition the said James
Feltow shall not build on the said land or go
to any such expense thereon, as would lead
him to expect compensation should the
Government find it necessary to resume posses-
sion of the same.

(Signed)

William Robinson
Governor.

Government Office
Stanley, Falkland Islands
28th September 1868.

280
Licence to occupy
Station at 3rd Corral

By His Excellency William Cleaver
Francis Robinson Esquire Governor
and Commander in Chief of the
Falkland Islands and their Depend-
encies &c. &c. &c.

Whereas John Souner has applied to me
for a licence to occupy a station at the 3rd Corral,
punder the first Clause of the Proclamation of the
14th April 1861. and has paid into the Colonial
Treasury therefor the sum of Five Pounds Sterling
Now, therefore, I the said Governor do hereby
in pursuance of the said Proclamation license
the said John Souner to occupy a station
bounded as follows:— On the West by a line
running South Six miles from 3rd Corral; from
thence on the East, West and North by the San
Carlos River to the starting point at 3rd Corral.

In witness whereof I have
hereunto set my hands at
Government House, Stanley,
this 27th day of September 1868.

(S^d)
William Robinson
Governor

Shirley Hampden has been
W. K. Cameron.
31st May 1887.
Signed in my presence
P. Patterson
Alexander Blatuga
Col: 26th 21st May 1887

211
Rental of Fanning
Island in Port San Carlos.

Fanning Island in Port San Carlos
is hereby rented to Andres Petatusa for grazing
purposes at a rental of £1 per Annum payable
in advance.

(Signed)
William Robinson
Governor

Stanley Falkland Islands
8th October 1868.

Rental of
Jussac Islands

Jussac Island in Port Egnout is
hereby rented to Mess^{rs} Bertrand and
Scholtzer for grazing purposes at a rental
of £1 per Annum payable in Advance.

(Signed)
William Robinson
Governor

Government Office
Stanley Falkland Islands
27 October 1868.

280
Licence to occupy
Station at 3rd Corral

By His Excellency William Cleaver
Francis Robinson Esquire Governor
and Commander in Chief of the
Falkland Islands and their Depend-
encies &c. &c. &c.

Whereas John Bonner has applied to me
for a licence to occupy a station at the 3rd Corral,
under the first Clause of the Proclamation of the
4th April 1861. and has paid into the Colonial
Treasury therefor the sum of Five Pounds Sterling
Now, therefore, I the said Governor do hereby
in pursuance of the said Proclamation license
the said John Bonner to occupy a station
bounded as follows:— On the West, by a line
running South Six miles from 3rd Corral; from
thence on the East, West and North by the San
Carlos River to the starting point at 3rd Corral.

In witness whereof I have
hereunto set my hand at
Government House, Stanley,
this 27th day of September 1868.

(S^d)
William Robinson
Governor

Shrubly tramples this lease
W. K. Cameron
31st May 1884.
Signed in my presence
P. Paterson
Alexandra Petatusa
Oct. 26th 21st May 1867

211
Rental of Fanning
Island in Port San Carlos.

Fanning Island in Port San Carlos
is hereby rented to Andres Petatusa for grazing
purposes at a rental of £1 per annum payable
in advance.

(Signed) William Robinson
Governor

Stanley Falkland Islands
30th October 1868.

Rental of
Tussac Island

Tussac Island in Port Lymouth is
hereby rented to Mess^{rs} Bertrand and
Scott for grazing purposes at a rental
of £1 per annum payable in advance.

(Signed)
William Robinson
Governor

Government Office
Stanley Falkland Islands
27 October 1868.

Licence to occupy
Saunders Island

By His Excellency William Cleaver
Francis Robinson Esquire Governor
and Commander in Chief of the
Falkland Islands and their
Dependencies &c. &c. &c.

Whereas Messrs Bertrand and Siviter
have applied to me for a licence to occupy
Saunders Island under the Proclamation of
the 24th June 1867, and have paid into the
Colonial Treasury therefor the sum of Seventeen
Pounds Ten Shillings (£17.10.0) And there-
fore I the said Governor do hereby in pursuance
of the said Proclamation license the said Messrs
Bertrand and Siviter to occupy the Island
as aforesaid and the adjacent Island known
as Skirt Island, and containing in the whole
21,000 Acres more or less. Provided that it shall
be lawful for the Governor for the time being
to resume possession at six Months notice of
such portion of the lands in the neighbourhood
of the old settlement at Port-Vermont as may
be required for any public purpose or for the
formation or protection of any settlement which
may hereafter be established at that place.

In witness whereof I have
hereunto set my hand at
Government House Stanley
this 28th day of October
1868.
(S^d)
William Robinson
Governor.

Licence to occupy a Station
at Johnson's Harbour

By His Excellency William Cleaver
Francis Robinson Esquire Governor
and Commander in Chief of the
Falkland Islands and their
Dependencies &c. &c. &c.

Whereas W. A. Milton has applied to me
for a licence to occupy a Station at Johnson's
Harbour under the first clause of the Proclam-
ation of the 1st April 1861. And has paid into
the Colonial Treasury therefor the sum of Five
Pounds Sterling. And therefore I the said
Governor do hereby in pursuance of the said
Proclamation license the said W. A. Milton to
occupy a station bounded as follows:— On the
North by a line drawn East from the head of
Chabot's Creek to Mount Whisband. On the East
by a line drawn South and by East from Mount
Whisband to the Sea. On the South by the shores
of Herkley Sound and Johnson's Harbour to
the starting point to the head of Chabot's
Creek.

In witness whereof I have
hereunto set my hand at Govern-
ment House Stanley this 15th
day of October 1868
(S^d)
William Robinson
Governor.

11
Licence to occupy a Station
at Eagle Point

By His Excellency William Cleaver
Francis Robinson Esquire Governor
And Commander in Chief of the
Falkland Islands and their
Dependencies &c. &c. &c.

Whereas Timothy Robson has applied to
me for a licence to occupy a station at
Eagle Point under the first clause of the
Proclamation of the 4th April 1861. and has
paid into the Colonial Treasury therefor the
sum of Five Pounds Sterling. & now, therefore
I the said Governor do hereby in pursuance
of the said Proclamation license the said
Timothy Robson to occupy a station bounded
as follows:— On the West by a line drawn
North and by East from Mount Whisbane
to the Sea. On the South and East by the
Sea Shore. On the North by Volunteer Lagoon
and on the North East by a line drawn
North West from the head of Volunteer
Lagoon to Mount Whisbane.

In witness whereof I have
hereunto set my hand at
Government House, Stanley,
this 15th day of October 1868.

(S^d)
William Robinson
Governor

21
Licence to occupy a Station
at Volunteer Point

By His Excellency William Cleaver
Francis Robinson Esquire Governor
And Commander in Chief of the
Falkland Islands and their
Dependencies &c. &c. &c.

Whereas Thomas Aldridge has applied to me
for a licence to occupy a station at Volunteer
Point under the first clause of the Proclamation
of the 4th April 1861. and has paid into the
Colonial Treasury therefor the sum of (£ 5)
Five Pounds Sterling. & now, therefore, I the
said Governor do hereby in pursuance of the
said Proclamation license the said Thomas
Aldridge to occupy a station bounded as follows:
On the North West by a line running North
East from Mount Whisbane to the Sea at the
Southern part of Cow Bay. On the North East
by the Sea to Volunteer Point. On the South by the
Volunteer Lagoon. and on the South West by
a line running from the head of Volunteer
Lagoon to Mount Whisbane; Inclusive of those
portions of the land comprised in this station
on which Penguin Rookeries are now or may be
hereafter situated. In which Rookeries Govern-
ment and the Inhabitants generally, having
permission of the Government, are to be at
all times allowed free access.

In witness whereof I have
hereunto set my hand at
Government House, Stanley,
this 15th day of October 1868.

(S^d)
William Robinson
Governor

16
 License to occupy a Station
 at Manybranch Harbour
 West Falkland Islands

His Excellency William Charles
 Francis Robinson Esquire Governor
 and Commander in Chief of the
 Falkland Islands and their
 Dependencies &c. &c. &c.

Whereas Edward Packer Esquire has occupied
 a Station at Manybranch Harbour for twelve
 months under the Proclamation of the 24th June
 1867. and is now desirous of obtaining an ex-
 tension of the period of occupation provided
 for by the Proclamation of the 7th November 1868.
 Now, therefore, I the said Governor, do hereby in
 pursuance of the said Proclamations of the 24th
 June 1867. and 7th November 1868, license the
 said Edward Packer Esq^r (he having ^{this day} paid into
 the Colonial Treasury the sum of £20 " 14 " 0) Twenty
 Pounds four shillings) to occupy, for twelve months
 from the date hereof, a Station bounded as follows:
 that is to say, All that portion of Land lying
 Eastward of a line drawn North by Compass from
 the head of the North Arm of Port Howard, until
 it meets the West Arm of Manybranch Harbour
 and containing 12,120 Acres (More or less; on con-
 dition that the said Edward Packer Esq^r shall
 make a declaration every six months of the
 number and description of Wild Cattle killed
 by him during the preceding six months and
 shall pay fees thereon to the Colonial Secretary
 at the following rates:—

For every Wild Bull	5/-
For every Animal killed	16/-
for Consumption	

The said Edward Packer Esq^r to be at liberty
 to capture Wild Cattle for tanning purposes &c.

217
 of charge. Subject only to the conditions that all
 Cattle so captured shall be branded with a brand
 to be registered in the Office of the Colonial Secretary,
 and that a true and faithful description of such
 Cattle captured and branded as aforesaid shall
 be furnished to the Governor, at the expiration
 of every six months.

In witness whereof I have
 hereunto set my hand at
 Government House, Stanley,
 this 23rd day of November 1868.

(S^d)
 William Robinson
 Governor.

By His Excellency William Cleaver
Francis Robinson Esquire Governor
And Commander in Chief in and
over the Falkland Islands
And their Dependencies.
Se Se Se

Whereas James S. Waldron Esquire holds
a License dated the 15th day of November 1867
to occupy a district bounded as follows:- that
is to say on the North by a line running four
and a quarter miles from the head of the
South Arm of White Rock Bay through the
North shoulder of Mount Rosalie to the sea
at the East end of Port Purvis. On the North
West by the shores of Port Purvis, Pebble Sound,
and River Harbour (including River Islands). On
the West by a line running North East four
and a quarter miles from the North East-
shoulder of Mount Edgeworth to the sea at
River Harbour. On the ~~North East~~ ^{South West} by Stations
1 and 2 to the sea; thence by the sea to the head
of the North Arm of Port Howard. On the East-
ward by a line running from the head of the
North Arm of Port Howard five miles to the Head
of the West Arm of Manybranch Harbour thence
by the sea to the starting point at the head
of the South Arm of White Rock
Bay and containing Eighty Seven thousand
acres (87,000) more or less; as shown in the
Official Chart of record and has built a house
upon it. and stocked it in the manner required
by the Proclamations of the 21st June 1867:-
The said Governor do hereby grant to the said
James S. Waldron Esquire in accordance with
the said Proclamation and subject to all
the

River Island

acres
87,000

It is clearly understood that this lease conveys to Mr Waldron
permission to kill and capture Wild Cattle on the terms specified
within the limits of his Station but not elsewhere.
William Cleaver
Governor

the conditions and limitations thereof a lease
of the district above mentioned for the term
of Twenty Years from the date hereof at the
rent of One hundred and forty five Pounds
Sterling (£145) a Year payable in advance sub-
ject to the conditions and reservations contained
in the printed Crown Grants of Land in this
Colony.

It is further a condition of this
lease that the said ^{James} S. Waldron Esquire,
shall make a declaration every six months
of the number and description of Wild Cattle
killed by him during the preceding six
months and shall pay fees thereon to the
Governor at the following rates:

For every Wild Bull 4/-
For every Animal killed } 16/-
for Consumption }

The said James S. Waldron Esquire to be at
liberty to capture Wild Cattle for tanning pur-
poses free of charge subject to the conditions
that all cattle so captured shall be branded
with a brand to be registered at the Government
Office, and that a true and faithful description
of such cattle so captured and branded as
aforesaid shall be furnished to the Governor
at the expiration of each six months.

Lastly it is provided that if the said James
S. Waldron Esq^r shall fail to keep any of the
conditions contained in this Lease or in the
Proclamation as aforesaid this Lease shall
be null and void.

In witness whereof I have
hereunto set my hand and
affixed the Seal of the Colony
at Government House, Stanley.
this Sixteenth day of November
One thousand Eight hundred
and sixty eight.

I.S.

Licensed to occupy Station No. 9
West Falkland

By His Excellency William (later
Francis Robinson Esquire Governor
and Commander in Chief of the
Falkland Islands and their
Dependencies &c. &c. &c.

Whereas C. H. Williams Esquire has
applied to me to occupy land on the West
Falkland under the Proclamation of the 21st
June 1867. and has paid into the Colonial
Treasury therefor the sum of Fifty eight pounds
seventeen shillings and fourpence (£ 58. 17. 4.)
Now therefore I the said Governor do hereby in
pursuance of the said Proclamation license
the said C. H. Williams Esquire to occupy a
district bounded as follows:— that is to say
on the West by a line running North 6 3/4 Miles
from the North head of the North West Arm of
Port Albemarle to the head of the ~~head of the~~
East Arm of Double Creek in Port Richards (being
the East boundary of Station No. 10) Thence by
the shores of Double Creek and Port Richards;
^{to the head of Port Richards}
Thence on the North East by the South West
shores of the Lake or lakes running from the
head of Port Richards to the head of Port Edgar
Thence on the East, North East, East, South and
South West by ~~by~~ the sea shores of Port Edgar,
Falkland Sound and Port Albemarle to the start-
ing point at the head of the North West Arm
of Port Albemarle and containing seventy-
thousand six hundred and forty acres more
or less, on condition that the said C. H.
Williams Esq^r shall make a declaration
every six months of the number and descrip-
tions of Wild Cattle killed by him during the
preceding six months and shall pay fees
thereon

70,640
£58-17-4

Thereon to the Colonial Secretary at the following
rates:—

For every Wild Bull . . . 10/-
For every Animal Killed } . . . 16/-
For consumption }

The said C. H. Williams Esq^r to be at liberty
to capture wild Cattle for taming purposes
free of charge subject only to the conditions
that all cattle so captured shall be brand-
ed with a brand to be registered in the Office
of the Colonial Secretary, and that a true
and faithful description of such Cattle
captured and branded as aforesaid shall be
furnished to the Governor at the expiration of
each six months.

In witness whereof I have here-
unto set my hand at Government
House, Stanley, this 21st day
of January 1869.

(Signed)
William Robinson
Governor

Memo. For reasons stated in the correspondence
between H. E. the Governor and Mr Williams of
the 5th and 6th of Aug^r last, rent on occupation
money under this license has been suspended
until 15th Feb: 1872 when Mr Williams will
be entitled to a new license under the
amalgamation Ordinance of 1870 for one
year

(Sd) G. J. Arcey

Weddell Island is reserved to Mr Williams
without payment of rent in pursuance
of my letter of 6th Aug^r last till 15th Feb:
1872 when he will take up his license
commencing 1st day for occupation

Lease of
the
Government Naughtie House

This Lease made the 1st day of December 1868.
Between H. C. Williams Cleaver Esquire Governor and Commander in Chief of the Falkland Islands
of the one part and Friedrich Cobb Esquire Colonial
Manager of the Falkland Islands Company of the other
part. Witnesseth that the Government Naughtie House
and Corral Eastward of Stanley is leased to the
said Company for the term of 3 years from this
date at the yearly Rent of £20. payable half yearly.
Provided that this Lease may be determined at any
period of the said term by either party giving
to the other six calendar months previous notice
in writing of his intention to do so, and it is hereby
agreed that the Government shall not be called
upon to make any outlay in the repair of the said
premises at any time during the continuance of
the lease. And also that the Company shall
as far as practicable keep the same in a reasonably
wholesome state to the satisfaction of the said
Governor.

As witness the hands of the said
parties the day and year first
above written:

William Cleaver
Governor.
F. Cobb.
Colonial Manager F. I. Co.

Licensed to occupy Station
at Cow Bay

By His Excellency William Cleaver
Francis Robinson Esquire Governor
and Commander in Chief of the
Falkland Islands and their
Dependencies: - He, He, He.

Whereas Robert Clithero has applied to me
for a license to occupy a station at Cow Bay
under the first clause of the Proclamation of
the 1st April 1861, and has paid into the
Colonial Treasury therefor, the sum of £5.
Now therefore the said Governor do hereby
in pursuance of the said Proclamation
license the said Robert Clithero to occupy
a station bounded as follows: - On the North
by the South boundary of N. 43. On the North
West by a line running South West 1/4 mile
from the South West angle of N. 43. to the head
of Chabot Creek. On the South by the North
boundary of the Station at Wharfedale Harbour
in the Occupation of W. A. Hillier. On the
South East by the North West boundary of the
Station at Volunteer Point: in the occupation
of Thomas Aldrige; and on the North East
by the shores of Cow Bay.

In witness whereof I have here-
unto set my hand at Govern-
ment House, Stanley the 2nd
day of April 1869.
William Robinson
Governor

Lease No. 3
West Falkland

21 April 1869

Occupation Number 108

By His Excellency William Leveson
Francis Robinson Esquire Governor
And Commander in Chief in and
over the Falkland Islands and
their Dependencies. &c. &c. &c.

Whereas Messrs Bertrand and Switzer hold a
licence dated the 21st day of April 1869. to occu-
pify a Station bounded as follows:— that is to say
on the South East by Stations No. 6. and 7. from
Teab River to River Harbour. Thence on the North
and South East by the shores of River Harbour,
Rock Harbour, Port Egmont, and Bayou Sound
to Hope point. Thence on the West and South
West by the shores of Port North, King Georges
Bay and Christmas Harbour to the starting
point at Teab River, and containing 171,120
Acres more or less, as shown ~~in~~ the official
chart of record, and has built a house upon
it, and stocked it in the manner required by
the Proclamation of the 25th June 1867. — I the
said Governor do hereby grant to the said Messrs
Bertrand and Switzer in accordance with the
said Proclamation and subject to all the
conditions and limitations thereof a Lease of
the District above mentioned for the term
of Twenty Years from the date hereof at
the Rent of (£285. 1. 0) Two hundred and
eighty five Pounds four Shillings Sterling
a Year payable in advance subject to the
conditions and reservations contained in the
printed Crown Grants of Land in this
Colony.

acres
171,120

£285. 4.

It is further a condition of this Lease that
the said Messrs Bertrand and Switzer, who are
hereby authorized to kill and capture Wild
Cattle

Cattle within the limits of the said Station
No. 3 but not elsewhere, shall make a
declaration every six months of the number
and description of Wild Cattle killed by them
during the preceding six months and shall
pay fees thereon to the Governor at the
following rates:—

For every wild Bull. 4/-
For every animal
killed for consumption 10/-

The said Messrs Bertrand and Switzer to be at liberty
to capture wild Cattle for tanning purposes
within the limits as aforesaid free of charge
subject to the conditions that all Cattle so
captured shall be branded with a brand
to be registered at the Government Office, and
that a true and faithful description of such
Cattle so captured and branded as aforesaid
shall be furnished to the Governor at the expi-
-ation of each six months.

Lastly, it is provided, that, if the
said Messrs Bertrand and Switzer shall fail to keep
any of the conditions contained in this Lease
or in the Proclamation as aforesaid this
Lease shall be null and void.

In witness whereof I have hereunto
set my hand and affixed the Seal
of the Colony at Government
House, Stanley, this Twenty first
day of April, One thousand Eight
hundred and sixty nine.

Wm Robinson
Governor

By His Excellency William Cleaver
Francis Robinson Esquire Governor
And Commander in Chief of the
Falkland Islands and their
Dependencies. &c. &c. &c.

Whereas the Falkland Islands Company hold
a Licence dated 6th of June 1868 to occupy a
Station west of Station N^o 38. And bounded as
follows:— On the East by a Station in the Occupation
of the Falkland Islands Company West of Bluff
Cove, On the North by a line running West 5 miles,
On the West by a line running South 2 1/2 miles,
and on the South by Stations N^{os} 17 & 18 five
miles. As shown in the Chart of the Colony in the
Office of the Surveyor General, and has built a house
upon it and has stocked it in the manner re-
quired by the Proclamations dated 4th April 1861:—
I the said Governor do hereby grant to the said
Falkland Islands Company, in accordance with
the said Proclamations, and subject to all the
Conditions and Limitations thereof, a Lease of the
Station above described for the term of Ten Years
from the date hereof, at the Rent of Ten Pounds a
Year payable in advance, provided that if the
said Falkland Islands Company shall fail to
keep any of the Conditions contained in the said
Proclamations this Lease shall be null and void.

In witness whereof I have hereunto
set my hand and affixed the Seal
of the Colony at Government House,
Stanley, this sixth day of June
One thousand eight hundred
and Sixty Nine.

(S^d)
William Robinson
Governor.

Elephant
Creek

By His Excellency William Cleaver
Francis Robinson Esquire, Governor
And Commander-in-Chief of the
Falkland Islands and their
Dependencies. &c. &c. &c.

Whereas Andrew Petaluga holds a licence dated
6th day of July 1868. to occupy a Station at
Elephant Creek and bounded as follows:— On the
North by the Sea from Little Limpet Creek to
the outlet of Lorenzo Lagoon, On the East by a
line from the outlet aforesaid drawn South
3 miles to the Head of Lorenzo Lagoon. On
the South by a line drawn West from the Head
of Lorenzo Lagoon 3 miles to the Head of Elephant
Creek, and thence from the North Shore of
Elephant Creek to the boundary of Station N^o 40;
And on the West by Station N^o 40 to the starting
point on the Seaboard, as shown in the Chart of
the Colony in the Office of the Surveyor General,
and has built a house upon it and stocked it in
the manner required by the Proclamation dated
4th April 1861; I the said Governor do hereby
grant to the said Andrew Petaluga in accordance
with the said Proclamations, and subject to all
the Conditions and Limitations thereof a Lease of
the Station above described for the term of Ten
Years from the date hereof, at the Rent of
Ten Pounds a Year payable in advance provided
that if the said Andrew Petaluga shall fail to
keep any of the Conditions contained in the said Pro-
clamations this Lease shall be null and void.

In witness whereof I have hereunto
set my hand and affixed the Seal of the Colony
at Government House Stanley, this sixth
day of July One thousand eight hundred
and Sixty Nine.

(S^d) William Robinson
Governor.

2
License to occupy Station
at Salt Lagoon.

N^o 53

By His Excellency William Claver
Francis Robinson Esquire Governor and
Commander-in-Chief of the Falkland
Islands and their Dependencies.

Ja. 9. a. 9. a. 9. a.

Whereas Alexander Petaluga has applied to
me for a license to occupy a Station at Salt
Lagoon under the first clause of the Proclama-
tion of the 4th April 1861: and has paid into
the Colonies Treasury, therefor, the sum of
Five Pounds Sterling. Now, therefore, the said
Governor, do hereby in pursuance of the said
Proclamation, license the said Alexander Petaluga
to occupy a Station bounded as follows:— On
the North by the sea from Station 41 to 45; On
the West by Station 45; On the South by a line
running East 5 miles from the South East Angle
of Station 45 to the South West Angle of Station 41
and on the East by Station 41.

In witness whereof I have hereunto
set my hand at Government House,
Stanley, this 6th day of July
1869.

(S^d)

William Robinson
Governor.

2
June 46.

E. Stancia

By His Excellency William Claver
Francis Robinson Esquire Governor
and Commander in Chief of the
Falkland Islands and their
Dependencies &c. &c. &c.

Whereas Charles C. Sempin Esq^r holds a
license dated 30th July 1868, to occupy a
Station on the South Eastern extremity of Port
Salvador commonly known as the "Estancia" and
bounded as follows:— On the North by Station
80.3. and the shores of Port Salsadby. On the
West and South West by the shores of Port
Salvador, On the South by a line running East
from the South East Angle of Port Salvador 4 miles
and on the East by a line running North to
Mount Vernal 1 3/4 miles. As appears in the Chart
of the Colony in the Office of the Surveyor General
and has built a house upon it, and stocked it
in the manner required by the Proclamation dated
4th April 1861; the said Governor do hereby
grant to the said Charles C. Sempin Esq^r in
accordance with the said Proclamation and sub-
ject to all the Conditions and Limitations thereof
a Lease of the Station above described for the term
of Ten years from the date hereof at the Rent
of Ten Pounds a Year payable in advance provided
that if the said Charles C. Sempin Esq^r shall fail
to keep any of the Conditions contained in the said
Proclamation this lease shall be null and void.

In witness whereof I have hereunto
set my hand and affixed the Seal
of the Colony at Government House
Stanley, this thirtieth day of July
one thousand eight hundred and
sixty nine.

(S^d)

William Robinson
Governor.

new license
page 206.

By His Excellency William Claver
Francis Robinson Esquire Governor
and Commander in Chief of the
Falkland Islands and their De-
pendencies. &c. &c. &c.

Whereas James Greenshields holds a License to occupy
a Station at "Piedra Lota" and bounded as follows:-
On the South by a line running 6 1/4 miles from
"Piedra Lota" to Bull Hills. On the South West by the
boundary of Station N^o 9. On the West by a line
running North along the Government Reserve 1/2
miles from the West angle of Station N^o 9. Thence
on the North by a line running West 1/2 miles
to the North West Angle of the Station. On the
occupation of Robert Greenshields. On the West
by the Eastern boundary of the Station last referred
to. And internally on the West, North and East by
the River San Carlos from a point half a mile to the
East of 3rd Corral to the starting point at "Piedra
Lota". As shown in the Chart of the Colony in the
Office of the Surveyor General and has built a house
upon it. And stocked it in the manner required by the
Proclamation dated 14th April 1861. The said
Governor do hereby grant to the said James Green-
shields in accordance with the said Proclamation
and subject to all the conditions and limitations
thereof a lease of the Station above described for
the term of ten years from the date hereof at the
rent of Ten Pounds a year payable in advance;
provided that if the said James Greenshields
shall fail to keep any of the conditions contained
in the said Proclamation this Lease shall be null
and void.

In witness whereof I have hereunto set my
hand and affixed the Seal of the Colony at
Government House, Stanley, Falkland Islands
this fourth day of August One thousand
eight hundred and sixty nine. Wm Robinson
Governor.

new license
page 206

By His Excellency William Claver
Francis Robinson Esquire Governor
and Commander in Chief of the
Falkland Islands and their
Dependencies &c. &c. &c.

Whereas Robert Greenshields holds a License to
occupy a Station North of San Carlos River and
South of Stations N^o 36 and 42. and bounded as
follows:- On the West by the East boundary of
Station N^o 37. On the South by the River San Carlos
On the East by a line running North from a point
1/2 a mile to the East of the 3rd Corral 3/4 miles to
the South boundary of Station N^o 42. And thence
on the North by a line running West 3 1/2 miles
along the Southern boundaries of Stations N^o
42 and 36. As shown in the Chart of the Colony
in the Office of the Surveyor General, and has
built a house upon it and stocked it in the
manner required by the Proclamation dated
14th April 1861:- The said Governor do hereby
grant to the said Robert Greenshields in ac-
cordance with the said Proclamation, and
subject to all the conditions and limitations thereof
a lease of the Station above described, for the
term of ten years from the date hereof at the
rent of Ten Pounds a year payable in advance,
provided that if the said Robert Greenshields
shall fail to keep any of the conditions contained
in the said Proclamation this Lease shall be
null and void.

In witness whereof I have hereunto
set my hand and affixed the Seal of
the Colony at Government House,
Stanley, Falkland Islands this fourth
day of August One thousand eight hundred
and sixty nine. Wm Robinson
Governor.

Sg 10

1000

By His Excellency William Cleaver Francis Robinson Esquire Governor and Commander in chief in and over the Falkland Islands and their Dependencies &c. &c. &c.

Whereas James Felton holds a Licence dated 28th September 1868. to Occupy a Station South of Station N^o. 10. and bounded as follows:- On the West by a line running South East from Bull Hill in the direction of Mount Siniar 3. miles. On the South by a line running East 1/4 miles to the South West boundary of the Government Reserve. On the North East by the South West boundary of the Government Reserve. and on the North by the Southern boundary of Station N^o. 10. containing in all six thousand acres as shown in the Chart of the Colony in the office of the Surveyor General, and has built a house upon it and has stocked it in the manner required by the Proclamation dated 4th April 1861.

Now I the said Governor do hereby grant to the said James Felton in accordance with the said Proclamation, and subject to all the conditions and limitations thereof a Lease of the station above described for the term of ten years from the date hereof at the rent of Ten Pounds a year payable yearly in advance.

Provided that if the said James Felton shall fail to keep any of the conditions contained in the said Proclamation this Lease shall be null and void.

In witness whereof I have hereunto set my hand and Affixed the Seal of the Colony at Government House Stanley Falkland Islands this 7th day of October One thousand eight hundred and sixty nine.



(Signed) William Robinson
Governor.

Johnson's Harbour

10 Years for 13 Oct 1869

By His Excellency William Cleaver Francis Robinson Esquire Governor and Commander in Chief in and over the Falkland Islands and their Dependencies

Whereas William A. Hilton holds a Licence dated 15th October 1868. to occupy a station at Johnson's Harbour and bounded as follows:-

On the North by a line drawn East from the head of Chabot Creek to Mount Brisbane. On the East by a line drawn South and by East from Mount Brisbane to the sea. On the South by the shores of Berkeley Sound and Johnson's Harbour to the starting point to the head of Chabot's Creek, and containing in all six thousand acres as shown in the Chart of the Colony in the Office of the Surveyor General and has built a house upon it, and has stocked it in the manner required by the Proclamation dated 4th April 1861.

Now I the said Governor do hereby grant to the said William A. Hilton in accordance with the said Proclamation, and subject to all the conditions and limitations thereof a Lease of the station above described for the term of Ten Years from the date hereof at the rent of Ten Pounds a year payable in advance. Provided that if the said William A. Hilton should fail to keep any of the conditions contained in the said Proclamation this Lease shall be null and void.

In witness whereof I have hereunto set my hand and Affixed the Seal of the Colony at Government House Stanley Falkland Islands this 13th day of October One thousand eight hundred and sixty nine.



(Signed) William Robinson
Governor.

33
West Falkland
No. 4.

former occupation
number 1
see page 241

By His Excellency William Charles
Francis Robinson Esquire, Governor and Commander in Chief in
and over the Falkland Islands and their Dependencies &c &c

Whereas Edward Parkie, Esquire holds a license
dated the 23rd day of November 1868 to Occupy a Station at Many
Branch Harbour, and bounded as follows: that is to say all that
portion of land lying Eastwards of a line drawn North by compass
from the head of the North Arm of Port Howard until it meets the West
Arm of Manybranch Harbour, and containing Twelve thousand one
hundred and twenty Acres more or less - as shown in the Official
chart of Record, and has built a house upon it and stocked it in
the manner required by the Proclamation of the 24th June 1867: - I
the said Governor do hereby grant to the said Edward Parkie Esquire
in accordance with the said Proclamation and subject to all the
conditions and limitations thereof a Lease of the district above
described for the term of Twenty Years from the date hereof at the Rent
of Twenty Pounds four shillings Sterling (£20-4-0) a year payable in
advance subject to the conditions and reservations contained in the printed
Crown Grants of Land in this Colony.

It is further a condition of this Lease that the said Edward
Parkie Esquire who is hereby authorized to kill and capture Wild Cattle within
the limits of the said Station, but not elsewhere, shall make a declaration
every six months of the number and description of Wild Cattle killed
by them during the preceding six months, and shall pay Fees thereon
to the Governor at the following rates.

- For every Wild Bull ~ 2/-
- For every animal killed ~ 16/-
- For consumption }

The said Edward Parkie Esquire to be at liberty to capture Wild Cattle for tanning
purposes within the limits as aforesaid free of charge subject to the conditions
that all cattle so captured shall be branded with a Brand to be registered
at the Government Office, and that a true and faithful description of such
cattle so captured and branded as aforesaid shall be furnished to the
Governor at the expiration of each six months.

Lastly it is provided that if the said Edward
Parkie Esquire shall fail to keep any of the conditions contained in this
Lease

Lease or in the Proclamation as aforesaid this Lease shall be null and
void.

In witness whereof I have hereunto set my hand and affixed the
seal of the Colony at Government House Stanley this Twenty third day
of November One thousand eight hundred and sixty nine.

(Signed) William Robinson
Governor

License to Occupy a Station
South of Lorenzo Lagoon

By His Excellency William Charles
Francis Robinson Esquire, Governor
and Commander in Chief of the Falkland
Islands and their Dependencies &c &c

Whereas Thomas Greenshields has applied to me for a license to Occupy
a station South of Lorenzo Lagoon under the Proclamation of the
24th June 1867, and has paid into the Colonial Treasury therefor the
sum of Five Pounds Sterling (£5. 0. 0) now therefore I the
said Governor do hereby in pursuance of the said Proclamation license
the said Thomas Greenshields to Occupy the Station South of Lorenzo
Lagoon bounded ^{as follows:} on the North by the South boundary of Stations 45
and next Lorenzo Lagoon in the occupation of Andrew Bely, on the West by the East boundary
of Station 42. On the South by a line drawn East from South East angle
of Station 42 2 3/4 Miles to the edge of the Government Reserve. On the
S. E. by the ^{ed. 90} boundary of the Government Reserve 1 1/2 Miles and thence
on the East by a line drawing North 4 Miles to the salt water at
the head of Salt Lagoon.

In witness whereof I have hereunto set my hand
at Government House Stanley this 18th day of
December 1869.

(Signed) William Robinson
Governor

Licence to Occupy a
Station South of 41

By His Excellency William Cleaver
Francis Robinson Esquire Governor
and Commander in Chief of the
Falkland Islands and their De-
pendencies. &c. &c. &c.

Whereas Robert Greenshields has applied to me for a licence to occupy a station
South of
Station 41 under the Proclamation of the 24th January 1867, and
has paid into the Colonial Treasury therefore the sum of Five Pounds
sterling (£5.0.0.) & now therefore I the said Governor do hereby in pursuance
of the said Proclamation Licence the said Robert Greenshields to Occupy
Station South of
the Station 41. bounded as follows:

On the West by the East boundary of a Station
in the Occupation of Thomas Greenshields lying East of 42. On the
North by salt Lagoon, and the South boundary of 41. On the
East by a line running South from the South East Angle of
Station 41. to Port Salvador, and the South by the shores of Port
Salvador, and the edge of Government reserve 5 1/8 miles to the
boundary of the station Occupied by Thomas Greenshields

In witness whereof I have hereunto
set my hand at Government House
Stanley this 18th of December
1869.

(Signed)
William Robinson
Governor.

Leases granted in Dec: 1869 to Ed: Packer
& Mr Scott are inserted further on vide
page 241 and 243

Volunteer Point

10 Dec 69

22. 12. 1869

By His Excellency William Cleaver
Francis Robinson Esquire, Governor
and Commander in Chief in and over
the Falkland Islands and their
Dependencies.

Whereas Thomas Aldridge holds a licence dated 15th October
1868. to Occupy a station at "Volunteer Point" and bounded
as follows: On the North West by a line running North
East from Mount Brisbane to the sea, at the southern part
of Cow Bay. On the North East by the sea to Volunteer
point. On the South by the Volunteer Lagoon, and on
the South West by a line running from the head of Volunteer
Lagoon to Mount Brisbane; - exclusive of those portions
of the land comprised in this station on which Penguin
Rookeries are now or may be hereafter situated to which
Rookeries Government and the inhabitants generally, having
permission of the Government are to be at all times allowed
free access; - and containing in all six thousand acres
more or less, as shown in the Chart of the Colony in the
Office of the Surveyor General and has built a house upon
it, and has stocked it in the manner required by the Pro-
clamation dated 4th April 1861. Now I the said Governor
do hereby grant to the said Thomas Aldridge in accordance
with the said Proclamation and subject to all the conditions and
limitations thereof a Lease of the station above described for
the term of ten years from the date hereof at the rent of Ten
pounds a year payable in Advance. Provided that the
said Thomas Aldridge should fail to keep any of the conditions
contained in the said Proclamation this Lease shall be null
and Void.

Transferred to 11/11/69

In witness whereof I have hereunto set my hand
and Affixed the seal of the Colony at Government House
Stanley Falkland Islands this Twenty second day of De-
cember One thousand eight hundred and sixty nine.
(Signed) William Robinson
Governor