

MAI/STA/11#3

P&T/2/37

VOL 1

CLASSIFICATION uk

GROUP

SUB-GROUP

SUBJECT Maps & Charts Issue

ARCHIVE

~~1979~~ 1980 1981

OFFICER DEALING SELECTED FILES

FILE OPENED 19.11.76

FILE CLOSED

P&T/2/3

AS	Bu	4r
Bu	25	-
CS	Bu	✓
SPT	18	12/5
CS	19	15/5
CS	20	26/5
PA		
CS	106	1/6
PA		
CS	109	10/6
PA		

29/4
1/5
30/6
17
AS Bu 4r
Bu 25
CS Bu ✓
SPT 18 12/5
CS 19 15/5
CS 20 26/5
PA
CS 106 1/6
PA
CS 109 10/6
PA

CLOSED

1

7.6.77

Bu ~~20/7/77~~ (2)

Note: Design Committee has met.
Mr Ian Strang and Mr John Smith
now searching out suitable
material.

P.M. writing memo. } 7. 6.77.

Bu 16.9.77.

2

C.S.

MAPS AND CHARTS ISSUE 1979

Mr. Strange has produced the rough designs for this issue; they have been seen by Messrs. Luxton, Halliday and Stephenson. Generally speaking the comments are favourable; the issue has come up better than members of the committee thought it would. I have seen map issues in black and white but the colour adds life to the stamps.

Points for clarification or alteration are:

- Check original **
- 5p Hawkesworth 1773 i) the name Hawkins Maidenland to be shown without breaks;
ii) a check to be made that the year 1765 is correct for the "Dolphin's" voyage.
- 7p Philippe 1771 No comments by anyone.
- 5p Eman Bowen 1747 The coastline of the left side should be shown, otherwise the three islands seem to appear from nowhere.
- Check original **
- 3p Bellin 1764 The name Isles Malouines to be shown without the breaks in Malouines.
- 11p Bouflowers 1768 The Queen's profile will need checking. Mr. Strange has used an older profile. Insert the indicators around the edge.
- 6p Bonne 1787 Composite design. Disliked. Discard in favour of the 5p.

Points for checking with the Crown Agents:

Royal Cypher or Queen's profile, and if Queen's profile which one;

A name for the issue ie is 'Maps and Charts' correct ie are they all charts in which case it may be appropriate to call the issue the ~~Maps~~ *Charts* Issue 1979;

Should a title be included in the stamps e.g. 'Early Maps and Charts 18th Century' or 'Early Charts 18th Century'.

RSTH 17/5/78

3

MS We spoke briefly.

Now scheduled for 1980.

2. There is an urgency about this, so please follow up with Mr. Strange. However, we might not to discard the CA's transparencies, so we should perhaps try to co-ordinate one or more issues.

3. I am uncertain about the inclusion of a title on the actual stamps, tho' the idea causes itself. It could cause clutter.

4. I am sorry to see the 6p pair discarded

1/12/78

Kiv FDC for this issue
to be decided on at the
next Stamp Meeting

D.M.
14/12/78

Bu 6/1/79

4
Pm
To see (50) pl and for your comments and
advice on the points raised

D.M. 16/10/80

5

D.C.S.,

I am assuming that the Boutflower chart in this issue is in fact based on one of the "Boutflower Negatives" although Lewis Clifton thinks it may be based on another source - perhaps the original chart which he thinks may be owned by the FIC in London. We could check this with Strange.

The origin of the "Boutflower Negatives" is clear from (4) to (6) in this file. Re f.(17) I wonder what "the fascinating enclosures" were?

Regarding the denominations, as you are aware proposals for increasing most rates of overseas postage have been submitted to the Administration for approval of Exco with the suggestion that they be introduced in time for this issue. Assuming approval of the recommended rates the following is suggested:-

X	Bowles/Carver	3p	unchanged local
	Hawkesworth	10p	new airmail rate (1st step)
	New Isles	13p	new airmail postcard
	Boutflower	15p	unchanged local parcel (1st step)
	Philippe de Pretot	25p	" " " (2nd step)
	Bellini	26p	new airmail rate (2nd step)

Perhaps we could give these rates to CAs as provisional subject to confirmation of 'new' rates after next Exco (in a months time?)

I have no strong views on the Queen's portrait. I am inclined to go along with the ~~XXXXXX~~ designer unless Cas can show that use of the Machin rather than the Goaman could ^{adversely} affect either our image or sales.

Quantities required ~~XXXXXX~~


Stamps 76,000 each value (figures include those required for FDCs)
5000 FDCs for local sale

Last and most difficult - the question of payment of local artists. My own feeling is that CAs make a valid point in that they are still involved in finalising and approving artwork for submission to the printers and are consequently entitled to some remuneration, even though we commission the artist locally. Both Strange and Smith prefer payment by Cas in Britain and in the interest of peace and satisfied artists I am inclined to go along with this. The amount involved is only a tiny proportion of the overall cost of a stamp issue and is thus, I suggest, not significant. However,,, I would have no difficulty in defending the principle that if we commission

/ local

5. (contd)


local artists, at UK rates incidentally, there is no reason why we should pay our agents to make payment 8000 miles away on the other side of the world. If we stick to our guns on this one we may have to remunerate CAs directly for their part in the design process


P.M. 17.10.80.


6.

D. I. S.,

(50) herein we discussed and I agree with you that the payment is in respect of the services of persons engaged locally and the payment would therefore appear to be a local payment and not one payable through the bank agents


AS.
28.10.80

7


PM 2.2.81

To .200 (79) pl

PM 2.2.81

8

C.S.,

Before we are able to give a price for the FDC we will need to have the invoices for the FDC envelopes and the cost of preparing the liner. These are expected to come through in the normal course of events and we don't usually advise FDC price until quite late.

PM
2.2.81

2.

10

C.S.

P. 95.

This seems reasonable to me, but I have not attended the meetings of the Stamp Ltee. To SPT for his information and comments pl?

[Handwritten flourish]

20. 4. 81

11

A.S.

[Handwritten flourish]

A.S.A.P.

[Handwritten flourish] 20/IV

12

S.P.I.

P. 95. To see + for any comments you may have please.

[Handwritten flourish]

for C.S.

22. 4. 81

13.

Ag. D.C.S.,

We agree the action taken - the further delay caused by this reprint jeopardises the planned release date of 22nd May. We would be loath to allow release on this date if the stamps were not available here. ~~we~~ ~~that date~~ Perhaps it would be as well to make that point to Mrs. Smith in your reply.

[Handwritten flourish]

SPT

22.4.81

14.

S.P.I.

From p. 96. For information pl.

[Handwritten flourish]

for C.S.

24. 4. 81

15.

C.S.

Noted - Thank you.

[Handwritten flourish]

27.4.81

16.

A/DCS

Thank you

S.P.T. 29.4.81

F(99)

t-y.i.

1 type stamps

arrive O.K. JS 28/IV

17.

PA?

Reg Pl B/4 in one week JS 30/IV

18.

S.P.T.

I received F(103) last Friday and I'm afraid I have not been able to run Don Stange to earth since then. Do you happen to know whether or not he wants more of the FDC lines than the 600 which were consigned for him as mentioned at F(93)? Perhaps it depends on how the 600 folded over books - in which case have we received the consignment yet?

JS 1/IV

19.

U.S.,

I have discussed with our Mr. Clifton and Mr. Strange - the draft telegram at centre is the result - may it issue pl?

Thank you JS 1/IV

SPT
12.5.81

20.

DCS. You will wish to see this file for the latest on the Rays & Charts Issue JS 15/IV

- 2/37 18.2.0 Maps & Charts - for release 1979.
18.2.1 This matter to be pursued with a view to a
maps and charts issue.

Design Committee

PM

~~Peate~~

John Smith

P&T/2/37

24th January 1977


2

Chief Secretary

Postmaster

Maps and Charts Stamp Issue

We spoke about the Design Committee: this confirms Messrs J Smith and I Strange as members. Please contact them and submit recommendations.


CHIEF SECRETARY

PRR/2/39

25th May 1977

Chief Secretary

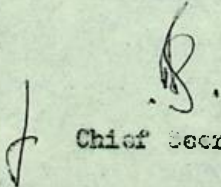
Postmaster

UPU Stamp Issue.

Maps and Charts Stamp Issue,

Christmas Stamp Issue 1978.

Would you please refer to my earlier memoranda on the above proposed issues of stamps, and let me know quickly the present position.


Chief Secretary

PST/2/37

4

Extract from
Western Morning News, Plymouth

28 APR 1977

Evidence 2003

AT A TIME when Argentina is pressing its claim to the Falkland Islands, six interesting hand-drawn maps of the islands, produced by an Englishman in 1768, are on display at Stanley Gibbons' map shop in Southampton Street.

The maps were drawn by Capt. T. Boufflower, who led an expedition to the islands only three years after they had been claimed for Britain by Capt. John Byron. Though crudely drawn, they are charming views

of expedition sortics — egg gathering, "a . . . wild goose chase, or pronging party" and "a . . . sea lion party on burnt island."

The maps are attractive visual evidence of early British presence on the islands. For some time now Argentina has issued stamps showing the Falklands as part of its territory. Perhaps the Falkland Islands should now retaliate by featuring these maps on one of their future stamp issues.

copied to PM
9/5/78
/a

8th June 77

Crown Agents
Stamp Bureau,
St. Nicholas House,
Sutton,
Surrey. SM1 1EL


Dear Sirs,

Proposed Stamp Issue:
Maps and Charts

You will be aware that we propose to issue a set of stamps next year depicting early maps and charts of these Islands. The local design committee is at present busily engaged on the task of collecting suitable material for consideration as the bases of the designs.

2. In this regard, it is noted from an article in the Western Morning News of Plymouth, dated 28th April 1977, that "six hand-drawn maps of the islands (Falkland Islands), produced by an Englishman in 1768, are on display at Stanley Gibbons' map shop in Southampton Street". We should very much like to take these maps into consideration, if it is possible to obtain copies or photocopies of them. I wonder if you could kindly make the necessary enquiries on our behalf?

Yours faithfully,


Chief Secretary.



6

Crown Agents for Oversea Governments and Administrations
ST NICHOLAS HOUSE SUTTON SURREY SM1 1EL
TELEPHONE 01-643 3311 TELEX 267103 TELEGRAMS CROWN SUTTON

Office of the Chief Secretary
The Secretariat
Stanley
FALKLAND ISLANDS
SOUTH ATLANTIC

Our ref H1/FALK IS 7/01831

Your ref P & T/2/37

Date



*with Mr Strange
DLM
3/4/80*

Dear Sir

MAPS AND CHARTS STAMP ISSUE

In response to your letter of 8 June I am pleased to enclose transparencies of the six hand-drawn maps which were produced by an Englishman in 1768.

2 Some of the details are intriguing but would be lost when reduced to stamp size. However, the transparencies could be used by an artist as reference material and specific details could be deliberately enhanced to produce attractive designs. The copyright question would have to be investigated if you wished to use these transparencies in any way.

3 I understand that you are collecting various material for this issue and look forward to learning your proposals in due course.

Yours faithfully

for the Crown Agents

*Copied to P.M.
2/5/78 J.S.*

IZ/JG

6. Maps and Charts

6.1 The committee viewed the excellent set of photographs made available by the CASB.

6.2 A suggestion was made that it might be possible to have a full set to run for a complete year.

6.3 There was a further suggestion that the set could be used to commemorate the 150th Anniversary of the founding of the Colony (1833-1983) but the chairman thought it might be more appropriate to use Colony Governors or some other appropriate subject for such an issue.

R/T/37

P&T/2/37

28th September 1977


(8)

Chief Secretary

Postmaster

Maps and Charts Issue

Please remind the Design Committee about the need to collect material.

 CHIEF SECRETARY

us



Handwritten notes: a checkmark, '4/8', and a circled '9'.

Crown Agents for Oversea Governments and Administrations
ST NICHOLAS HOUSE SUTTON SURREY SM1 1EL
TELEPHONE 01-643 3311 TELEX 267103 TELEGRAMS CROWN SUTTON

Mr D R Morrison
The Secretariat
Stanley
FALKLAND ISLANDS
SOUTH ATLANTIC

Our ref H1/FALK IS 7/01831

Your ref P&T/2/37

Date 14 October 1977



Dear Mr Morrison

MAPS AND CHARTS STAMP ISSUE 1978

With regard to my letter of 5 August, I trust that the six transparencies of the maps handdrawn by an English artist in the Eighteenth Century proved to be useful reference material for your committee when considering the designs for this stamp issue.

Please let me know if you will proceed with such an issue and whether we should accordingly commission one of our artists to prepare some rough artwork designs for your further consideration.

Yours sincerely

M VAUGHAN

JT/JG

Yr. Ref.: H1/FALK IS 7/01831

8th November 77

Mr. M. Vaughan,
Crown Agents Stamp Bureau,
St. Nicholas House,
St. Nicholas Road,
Sutton,
Surrey, SM1 1EL.

Dear Mr. Vaughan,


Maps and Charts Stamp Issue 1978

9

Thank you for your letter of 14th October about the above issue. We intend commissioning a local artist, Mr. Ian Strange, to prepare designs for this issue. At the moment he is away from Stanley and will not return for about three months.

Although we envisaged that this issue would come out in 1978, we have been taking a further look at our stamp programme and have now inserted the Maps and Charts Issue in the year 1979. This gives us a little more leeway for the preparation of designs which I hope Mr. Strange will be able to prepare in the new year.

Yours faithfully,


CHIEF SECRETARY

us

2.5

Maps and Charts Issue: Mr Strange was involved in designs for this issue and as he would be at New Island until after Christmas no progress was expected for some time.

PST/2/37



12

Crown Agents for Oversea Governments and Administrations
ST NICHOLAS HOUSE SUTTON SURREY SM1 1EL
TELEPHONE 01-643 3311 TELEX 267103 TELEGRAMS CROWN SUTTON

Mr J Massingham
Chief Secretary
Secretariat
Stanley
FALKLAND ISLANDS



Our ref PH1B/FALK IS 7/01831

P+T/1/37
P+T/1/5

RS
P. Speak
J. H. W.

14 March 1978

Dear Mr Massingham

FALKLAND ISLANDS STAMP PROGRAMME 1979 - MAPS AND CHARTS

I understand by copy of various correspondence from the Foreign and Commonwealth Office, that your intention to release a special set of stamps featuring "maps and charts" in 1979, has been approved in principle.

2. In the circumstances, I would be grateful to hear about your ideas for the design of this issue, and also whether you require any assistance in the preparation of designs.

3 May I remind you that we shall aim to have finished, approved artwork ready at least four and a half months before the scheduled release date, assuming that delivery is to be by airfreight.

4 It would greatly assist our forward planning if you would advise when in 1979 you intend to release the issue.

Yours sincerely

M VAUGHAN

SU/SED/14

6 April 1978

13

Chief Secretary

Postmaster

MAPS AND CHARTS ISSUE

The recent Stamp Committee meeting decided that the Design Committee of yourself, I Strange and J Smith should reconvene and finalise ideas for this issue at an early date.

2. I attach material from the Crown Agents.
3. The issue is scheduled for 1979 so we have no time to lose; in fact, we are vulnerable on this and if Mr Strange cannot produce something by the end of April we will have to get the Crown Agents to undertake this.



D R Morrison
for Chief Secretary

JB

(14)

..5

PST/2/37

Maps and Charts Issue: Mr Strange has still not produced the designs for these stamps so it was decided to reconvene the Design Committee as soon as possible to consider some suggested designs prepared by the Crown Agents.

15

MEMORANDUM

Reference P&T/2/37

Date 2nd May, 1978

It is requested that this number and date should be quoted.

From Postmaster



Chief Secretary

JCS
Committee meeting
3/2

Subject:- Maps & Charts

Following the last meeting of the Stamp Committee the Design Committee for the above proposed stamp issue held two meetings. Five very dissimilar old charts were chosen to form the basis of this issue. Mr. Storange, who is a member of the Design Committee, owns most of this old material and is currently preparing roughs. These will be submitted to your office in the very near future.

With further research as to their origin etc. we think the negatives received from England may possibly form the basis for another stamp issue.

See
do. 4

Registry ^{II} *12.5.78*
Pl copy (6) and (4) to the Postmaster
for info. 8/5/78

[Signature]
Postmaster

Stanley
Falkland Islands
May 14th 1978.

(10)

D.G. Morrison Esq OBE
Deputy Chief Secretary.
Secretariat
Stanley.



Stamp Issue: Maps and Charts.

Dear Doug,

As requested I am submitting six rough designs for the above issue.

The designing of these presented some little difficulty and following are notes on this.

1. To avoid the problem of compaction on reduction, fairly simple maps had to be chosen, but even so, some detail such as minor place names had to be omitted to make the final reduction to stamp size a possibility. Variety and interest of the original maps were important factors and for this reason as wider variation, particularly shape, and where the cartographer has used different methods to show latitude etc, ruled the choice for design.
2. Special attention had to be given to making exact reproductions of the original maps and although this was done by optical methods, the scale of the maps shown is different on each design, ie the Bowen 1747 was reduced only slightly from the original, whereas the Hawkesworth 1773 had to be reduced considerably.
3. Maps and charts of the period shown, although attractive, had limited colouring and were generally printed on buff coloured hand-made papers. The attempt has been to convey these points in the designs.
4. Although lettering styles differ a little between each map, one compatible style has been used for the Territory title value tablet and any sub titles.
5. The Bonne 1787 map was particularly difficult to balance as a stamp design. A suggestion is therefore given to show how this map might be shown on a pair of stamps.
6. It is suggested that the Royal portrait as shown on the 11p example or Royal Cipher, would be more in keeping with the designs.

Except for the Boutflower 1768, designs are taken from original maps in my possession, but in any case I imagine copyright regulations should be checked.

Should the enclosed designs be acceptable I would be pleased to continue the art work through to the final stages.

Yours sincerely,

A handwritten signature in dark ink, appearing to read "I. J. Strange". The signature is fluid and cursive, written over a horizontal line.

I.J.Strange.

File pl



415
11/5

Crown Agents for Oversea Governments and Administrations
ST NICHOLAS HOUSE SUTTON SURREY SM1 1EL
TELEPHONE 01-643 3311 TELEX 267103 TELEGRAMS CROWN SUTTON

Mr J Massingham
Chief Secretary
The Secretariat
Stanley
FALKLAND ISLANDS



Our ref PH1B/FALK IS 7/01831

Your ref P & T 1/5

Date 9 May 1978

*Interpl
by
17/5*

Dear Mr Massingham

FALKLAND ISLANDS STAMP ISSUE 1979: MAPS AND CHARTS

I refer to your letter ⁽²⁷⁾ of the 7 April concerning the Maps and Charts issue planned for release next year, and note you are urging the Design Committee and Ian Strange to produce the designs for this set, as a matter of priority.

I would like to submit this design idea for the Committee's consideration. I believe that the six transparencies of the hand-drawn 18th century maps forwarded to you at your request last year, featured a chart of the Islands colourfully illustrated with drawings of ships and sealers at work. Unfortunately, I have not viewed these transparencies myself so I do not know whether they can be easily adapted for this design idea.

This set could comprise four values, each showing a sectional area of the Falkland Islands, which when lined up in a square (2 x 2 stamps) would complete the map of the Islands. Each part could illustrate, in the style of the 18th century maps, an animal, bird, flora, ships or industry, either representative of that particular area or of the islands as a whole.

A Souvenir Sheet presenting the four stamps would set off the designs most attractively and is certainly worth considering for the issue. However, the First Day Cover could serve this purpose instead.

I now look forward to receiving your reply to this suggestion as well as your advice of the target release date for this issue.

*Yours sincerely
Brian Harton*

NCS We must consider this carefully - & how we can use, if at all, both the transparencies & Mr. Strange's designs.

17/5

Extract of Minutes of Stamp Co-ordinating Committee Held at the Secretariat

On 5th May 1978

5. MAPS AND CHARTS

Six very dissimilar old charts have been chosen to form the basis of this issue. Mr Strange is currently preparing first roughs. With three issues in hand for 1979 it was noted that this issue would not now appear until 1980.

EXTRACT FROM MINUTES OF STAMP COMMITTEE MEETING OF 8TH JUNE 1978

1.5 Maps and Charts Issue

The roughs submitted by Mr Strange were viewed. His Excellency the Governor suggested that it would be more appropriate to replace the French chart with a British one and that there were two charts in his office which might be suitable. It was agreed that Mr Strange be asked to view this material and prepare further roughs. The proposed double stamp design was not considered acceptable. The transparencies received from the Crown Agents were considered suitable material for a further issue, and should be viewed at the next meeting of the Committee.

Maps + charts file pl

2/32



20

Crown Agents for Oversea Governments and Administrations
ST NICHOLAS HOUSE SUTTON SURREY SM1 1EL
TELEPHONE 01-643 3311 TELEX 267103 TELEGRAMS CROWN SUTTON

Mr J Massingham
Chief Secretary
The Secretariat
Stanley
FALKLAND ISLANDS

Our ref PH1X/FALK IS 7/01831

Your ref P&T 1/5

Date 13 June 1978

Dear Mr Massingham

FALKLAND ISLANDS STAMP ISSUE 1979:
MAPS AND CHARTS

I refer to the above stamp issue scheduled for release in 1979 and in particular to our letter of 9 May outlining a design idea which had occurred to us.

2 I look forward to receiving your reply to the suggestion and would also be grateful if you could advise me when we may expect to receive the artworks which I understand Mr Strange will be producing. Although I am aware that this issue is for release in 1979, it would be helpful if you could advise me of a target release date to give me some idea of which end of the year we are aiming for.

3 I look forward to hearing from you.

Yours sincerely

JANICE FLEURY

26/6

JF/PS

Your Ref:- PHIX/FALK IS 7/01831

4th July

78


Miss J. Fleury,
Crown Agents Stamp Bureau,
St. Nicholas House,
Sutton,
Surrey, SM1 1EL.

Dear Miss Fleury,

FALKLAND ISLANDS STAMP ISSUE 1979: MAPS AND CHARTS

Thank you for your letter of 13th June. This is just to let you know that we are proceeding with the Maps and Charts Issue as quickly as we can. It looks now as if we may have to postpone this issue until 1980 as our programme for 1979 is quite full with the Dolphins and Porpoises issue, the Kelp issue, the UPU Accession issue, the Rowland Hill issue, and the Opening of the Airport (if the official opening does not take place this year).

Yours faithfully,


CHIEF SECRETARY

us

EXTRACT FROM MINUTES OF STAMP CO-ORDINATING COMMITTEE HELD AT
THE SECRETARIAT ON MONDAY 24 JUNE 1978

1.2

maps & charts: The views expressed at the last meeting of the Committee have been passed to Mr Strange. Revised material should be available for the next meeting. The Postmaster apologised for not bringing transparencies to the meeting. This matter would therefore be discussed fully at the next meeting.

Stanley

4th September 1978

D R Morrison Esq OBE
The Secretariat
Stanley



Dear Doug,

MAPS & CHARTS STAMP ISSUE: ARTIST'S NOTES

In selecting maps and charts for this issue the design committee considered that one of the most important points was to illustrate the changing shape of maps produced by early cartographers, but also keeping in mind the importance of selecting interesting examples which could be reproduced for the stamp design itself, without losing too much of the original maps' detail.

-- In most of the examples of rough art work (enclosed) the scaled-down drawings were taken from the original maps and, although care was exercised in keeping the design authentic, some detail had to be discarded to prevent merging on reduction and to achieve some balance.

Although not intentionally, all maps selected were 18th century. Generally such maps were not very colourful, with all examples printed black on buff or off-white papers, with a little colour used to outline coastal lines or blocking in small islands. Had the designs kept strictly to the original areas of colour, the completed stamps would have been too sober. The designs therefore accentuate a little the colour used on the originals and add a border colour, but at the same time attempt to retain the appearance of the buff-coloured papers used for the original maps.

In six roughs this border colouration is restricted to specific lines on the outside edges of the actual designs; in the Eman Bowen 1747 (15p) design, the border colour was applied in a different manner - the idea being to use this colour as a background for the main titles, Her Majesty's silhouette and value tablet, but fading out to leave the map in its original colouring. I feel that this could be a much better way of adding colour to the designs.

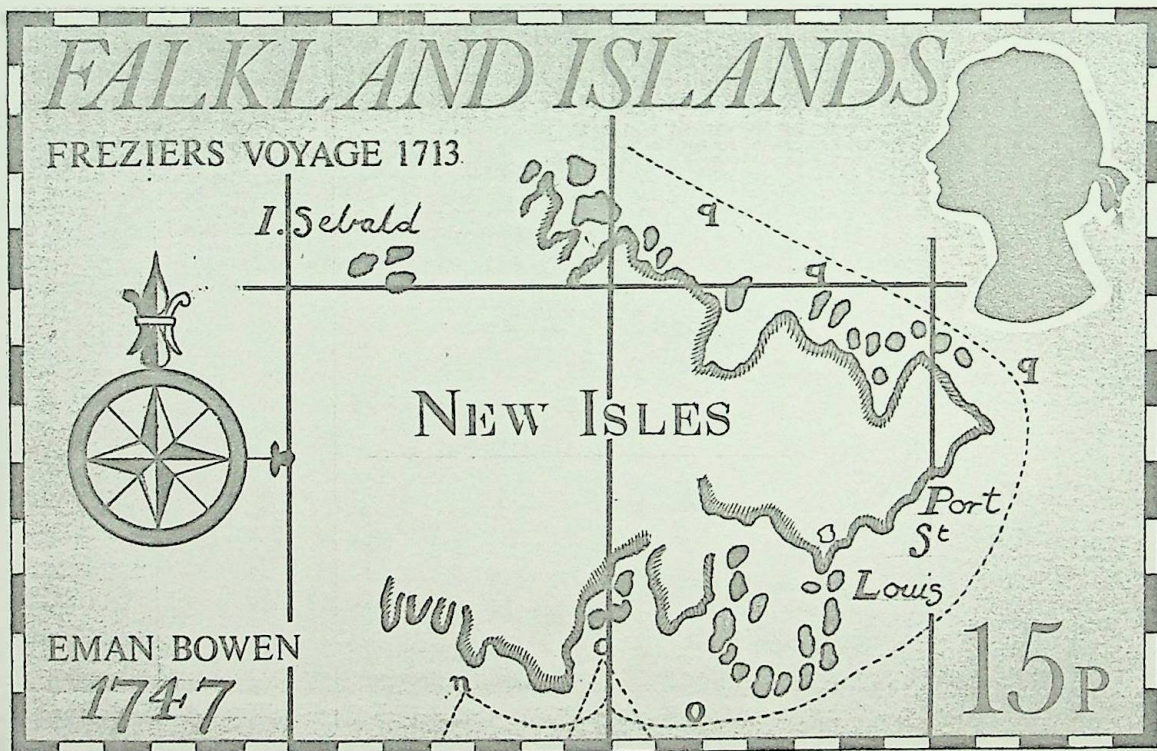
The style of Royal portrait in my view should be similar to that shown on the 11p, 15p and 22p examples; the style is less modern than that shown on the 3p, 5p and 7p and therefore more fitting to the designs as a whole.

Yours sincerely,

A handwritten signature in dark ink, appearing to read "I. J. Strange".

I. J. Strange


Encls (7)




EMAN BOWEN 1747

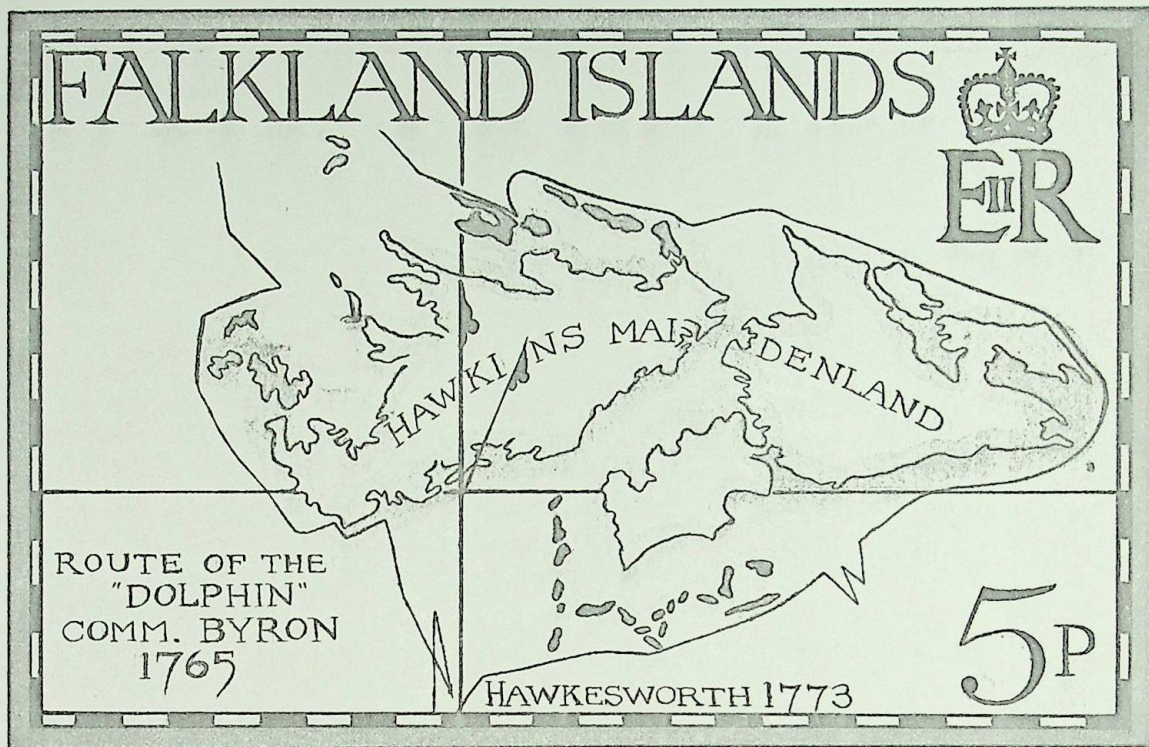
(shows lat & long lines needed.)

23A

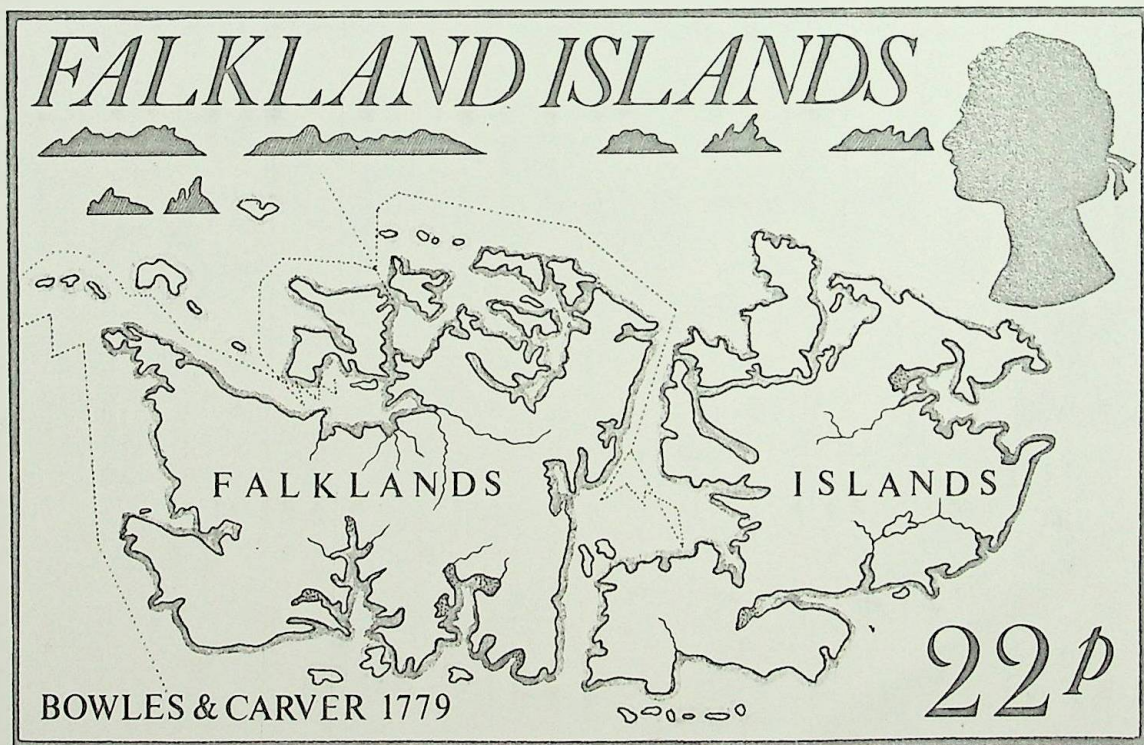


BELLIN 1764





HAWKESWORTH 1773



BOWLES 1779

12th September 78

Mr. M. Vaughan,
Crown Agents Stamp Bureau,
St. Nicholas House,
Sutton,
Surrey, SM1 1EL.

Dear Mike,

MAPS AND CHARTS ISSUE 1980

Would you please refer to your file PH1X/FALK IS 7/01831. Mr. Strange has produced five designs for an issue featuring the Maps and Charts of the Falkland Islands produced in the 18th century.

The art work is rough art work and if you look at the 15p stamp you will see how the artist proposes to give the stamp more 'body' by giving it a background colour rather than leaving it somewhat bare as in the other four designs. The background colour for the stamps will be as shown in the border.

We have not decided on the stamp values yet so would you please ignore these at this stage.


You will also note that the artist has used a different profile of the Queen than the normal one. I should be grateful if you would let me have your views on which profile should be used. (Although the Royal Cipher is shown on the 5p it is certainly not our intention to have anything other than the Queen's profile on these stamps).

I attach a copy of Mr. Strange's letter to me, in case it is of any help to you when considering the designs.

I look forward to hearing from you about how you view these designs, and shall be grateful for any suggestions on how to improve them.

Mr. Straaage will produce a design for a First Day Cover after we have received your comments on the art work enclosed. 23A, B, +c

Yours faithfully,



AG. CHIEF SECRETARY

82-12/37

EXTRACT FROM MINUTES OF STAMP COORDINATING COMMITTEE HELD ON 18th September 1978

25

2.4 MAPS AND CHARTS: The five designs prepared by Mr Strange have been sent to the Crown Agents.

P&T/2/37

26

13th October

78

Mr. I. J. Strange,
Stanley.

Dear Sir,

The Stamp Committee considered it a good idea that the Boutflowers negatives should form the basis of an attractive historical issue and the purpose of this letter is to ask you to prepare one specimen rough design for the Committee to view. I leave the choice to you of which of the six designs you choose.

Yours faithfully,

ACTING CHIEF SECRETARY

us

Copied to P&T/115

US 27-3-79

D7/2/37

17

10 November 1978

Cowell
John ~~Caveil~~ Esq
Post Office
Kishorn
Strathcarran
Ross-shire
IV54 8XA
Scotland

In the absence of Governor Parker in Britain, I write to thank you for your letter of 1 November and its fascinating enclosures. They will, I am sure, prove of great interest locally. I am considering just how best they can be brought to people's attention ^{possibly} on the local radio station, and, when this is done, due acknowledgement will be made to you.

I am grateful too for your offer to lend maps for copying should we consider an appropriate stamp issue. In fact, the Stamp Committee - of which I happen to be Chairman - has just approved the designs of a map issue prepared by a local artist. However, this is a theme that might lend itself to judicial repetition, so we shall certainly be keeping your generous offer in mind.

Finally, on behalf of my colleagues in Government and, indeed, all the members of this small community, let me say how much we appreciate the good wishes and support that we receive from people like yourself.

J D Massingham
Acting Governor

28

New Island
West Falkland

9th November 1978



D R Morrison Esq OBE
Acting Chief Secretary
The Secretariat
Stanley

copied to P-7/2/35

Dear Doug,

STAMP DESIGNS

26

Thank you for your letters of 13 October (P&T/2/77) and 7 November (P&T/2/35.) *34. file P-7/2/35.*

I had no further news from Crown Agents on the Kelp and Seaweed issue and am pleased to learn that they are going ahead with printing.

It probably will be rather difficult for me to work on one of the Boufflower maps immediately but rest assured that a rough will be prepared as soon as possible.

Thank you for sending me Dr Fraser's obituary; I had not learnt of his death and this came as quite a shock.

Yours sincerely,

I. J. Strange



23/11 (29)

Crown Agents for Oversea Governments and Administrations
ST NICHOLAS HOUSE SUTTON SURREY SM1 1EL
TELEPHONE 01-643 3311 TELEX 267103 TELEGRAMS CROWN SUTTON

PH1/FALK IS 7/01831

13 November 1978

YOUR REF: P & T/2/37 ✓



Dear Doug

MAPS AND CHARTS ISSUE 1980

... Please find enclosed herewith Ian Strange's rough designs for the above issue, forwarded under cover of your letter of 12 September 1978. You will probably recall that I was away from the Office at that time, and owing to the departure of one of our Buyers at short notice owing to domestic problems, the designs were lost track of and only recently came to light as the result of a routine check of work in progress.

(24)

23

Ian Strange makes some very perceptive comments in his letter of 4 September and, like yourself, I prefer his treatment of the 15p stamp adding colour to the border of the design by judicious use of an air brush. I suggest one further refinement, which is to eliminate the black and white border so as to increase the usable design area slightly and to make the design appear less "cramped". I have put a simple mask over the 15p design to show the effect, but the scale would have to be revised of course. Ian might also consider the possibility of bleeding off the background colour through the perforations which will increase the design area even more, inasmuch as the lettering etc can extend right out to what would otherwise be the image area, i.e. the lettering may terminate right on the frame edge (provided that there is a gap of 6mm at artwork size, between the outer extremity of the lettering and what would be the centre of the perforations).

This sounds sensible.

As regards the use of a different profile of the Queen from the normal one, I do not consider this to be particularly significant - I rather like the Machin silhouette which Ian has shown on the 15p, 22p and 11p designs.

I see that Ian has chosen a stamp size of 28.45mm x 42.58mm. If he produces bleed-off designs all lettering should terminate within an area of 101.8 x 158.32mm.

(Colour can be sprayed outside the stamp size).

/When

When you ask Ian to prepare F D C artwork, perhaps you would remind him that wherever possible the designs should be colour separated so as to minimise the cost of producing printing material.

Please let me know if you require anything more to be done at this end in connection with this issue.

Yours sincerely

M. Vaughan

M VAUGHAN

D R Morrison Esq O B E

27th November

78

Mr. I. J. Strange,
New Island.


Dear Ian,

MAPS AND CHARTS ISSUE 1980

I attach a copy of a letter ⁽²⁹⁾ from Mike Vaughan commenting on the rough art work which we sent to him in September. This all seems good sensible commenting and I commend it to you for making the necessary changes.

Also enclosed in his letter but not referred to were some silhouettes of the Queen's profile and I attach two for your retention (I have some spares should you need them). I attach the art work so that you can see what Mr. Vaughan is talking about.

Yours faithfully,


CHIEF SECRETARY

us

PH1/FALK IS 7/01831

28th November

78

Mr. M. Vaughan,
Crown Agents Stamp Bureau,
St. Nicholas House,
Sutton,
Surrey, SM1 1EL.


Dear Mike,

MAPS AND CHARTS ISSUE 1980

Thank you for your very helpful letter⁽²⁹⁾ of 13th November giving us your views on how to improve the Maps and Charts issue.

I have passed your comments on to Ian Strange who will, no doubt, make the necessary changes. As soon as he does, I will send them on to you for your further scrutiny.

Yours faithfully,


CHIEF SECRETARY

us

New Island
West Falkland

5th December 1978

D R Morrison Esq OBE
Deputy Chief Secretary
The Secretariat
STANLEY



Duplicate on P.T/2/33

Dear Doug,

STAMP DESIGNS

Thank you for your letters dated 2nd and 27th November with enclosures - your references P&T/2/7² and P&T/2/7⁷ respectively.

1. DOLPHINS AND PORPOISES STAMP ISSUE:

I thought we might have a few comments from the British Museum and although some refer to points which might not eventually show on the finished stamps they are helpful.

Regarding some points, colour of eyes for example: these I appreciate do not show as bright red but felt in dealing with such a small image there was some need to emphasise hence the "artist's licence". The red of the Killer whale's mouth was also emphasised, normally it would appear lighter. I see to my horror I missed the bottom teeth out of the animal!

Unfortunately I do not have earlier letters to hand which refer to this difficulty of variations in animals etc., depending on regions, but I feel we might have come up against this problem a little with this issue. However I think we can find a solution and I will do my best to correct the mistakes and incorporate the points made by the British Museum.

Also in one of my early letters dealing with this issue the question arose of correct vernacular naming. I believe I made the point then that there are two schools of thought on such naming, and actually mentioned the Peale's Dolphin and Peale's Porpoise as examples. I personally have always used the name Peale's Porpoise but believe I am correct in saying that one authority corrected us, hence my use of the name Peale's Dolphin on the art work; such is life. If you do not mind perhaps I can leave you to decide on which name we must eventually use. Perhaps one should decide who is going to be offended least!

One thing which would be most helpful would be a request to the BM asking if they could kindly supply illustrations of the species mentioned. In this way I can see exactly how the various descriptions vary.

2. MAPS AND CHARTS ISSUE:

The suggestions made by Mike Vaughan I feel are good. The elimination of the black and white border would certainly help as he rightly points out to reduce the "cramped" feeling. I have not been over-keen on the bleeding off effect through the perforation which can be seen on some stamp designs, but in the case of this particular issue it might well produce a nice effect - certainly I would be willing to try this.

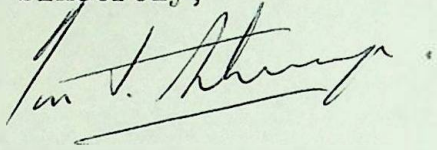
*Kiv FIC art work
by Jan (Strange)*

Stamp meeting to decide?

/The Machin silhouette

The Machin silhouette was shown as I feel it is more in keeping with the designs we are attempting to show. The two examples which were enclosed I felt were too "modern looking" for what might be termed an "antique looking" design. Would it be possible to obtain examples of the Machin silhouette from Mike Vaughan, for the examples of the silhouette used on my rough art work were my own reconstructions of that style and probably far from correct.

Yours sincerely,

A handwritten signature in cursive script, appearing to read "I. J. Strange". The signature is written in dark ink and is positioned below the typed name.

I. J. Strange

m.

Your Ref: PH1/FALK IS 7/01831

11th December

78

Mr. M. Vaughan,
Crown Agents Stamp Bureau,
St. Nicholas House,
Sutton,
Surrey, SM1 1EL.

Dear Mike,


MAPS AND CHARTS ISSUE 1980

29

Please refer to your letter²⁹ of 13th November and my reply of 28th November.

Ian Strange states that the Machin silhouette of Her Majesty was shown as he felt it is more in keeping with the designs that he has prepared. The two examples which you sent me were too 'modern looking' for what he thinks would be better portrayed in the older sense. Ian wonders if it would be possible for you to send me some samples of the Machin silhouette as the examples used in his rough art work were his own reconstructions and he thinks they may well be far from correct.

Yours faithfully,


CHIEF SECRETARY

us

P&F/2/37

31+

13th December

78


Mr. I. J. Strange,
New Island.

Dear Ian,

MAPS AND CHARTS ISSUE 1980

This is just to acknowledge your letter⁽³²⁾ of 5th December and to say that I have asked Mike Vaughan if he could let me have samples of the Machin silhouette of Her Majesty.

Yours faithfully,


CHIEF SECRETARY

8 March

79

Mr M Vaughan
Crown Agents Stamp Bureau
St Nicholas House
Sutton Surrey SM1 1SL

--- I attach copies of my letters of 1 August 1978 and 28 September 1978 and wondering if you are able to commission Mr Strange.

--- 2. In my letter of 11 December (copy attached) the Dolphins and Porpoise issue (your file 7/23608) I asked if you could get the British Museum to provide illustrations of the dolphins and porpoises they mentioned so that Ian Strange could see how he went wrong.

3. I also asked in my letter of 13 December if you could let me have samples of the Machin silhouette to pass to Ian Strange - can you help?

D R MORRISON
for CHIEF SECRETARY

cc files P&T/ 2/33
2/45
2/37 ✓

1.4 MAPS AND CHARTS

The designs prepared by Mr. Ian Strange have been returned from the Crown Agents together with their comments. Further developments await the return of Mr. Ian Strange.

let me have
3 photocopies pl
of the Machina
silhouette pl
TBR
6/4

The pc machine
doesn't make good
copies of photographs.

The 3 copies are
the best it will do.

§ 6/4

PH/2/37

37



Crown Agents for Oversea Governments and Administrations
ST NICHOLAS HOUSE SUTTON SURREY SM1 1EL
TELEPHONE 01-643 3311 TELEX 267103 TELEGRAMS CROWN SUTTON

Mr D R Morrison
The Secretariat
Stanley
FALKLAND ISLANDS
South Atlantic



Our ref PHIN/FALK IS 7/01831

Your ref P & T/2/37

Date 22 March 1979

Dear Doug

MAPS AND CHARTS

I refer, rather belatedly, to your letter of 11 December 1978, in which you advised me that the artist of the above stamp issue wanted some samples of the Machin silhouette of Her Majesty for his finished artwork.

... 2 I now enclose one print of this silhouette, trusting that Ian has the facilities to produce further examples to the size which he requires. I look forward to seeing the finished artwork for the stamps and First Day Cover in due course.

Yours sincerely

M. Vaughan

M VAUGHAN

P.S. If Ian opts for this version but cannot reproduce it, we can attend to that on receipt of finished artwork if he merely indicates the location of the portrait

RN/MC

Sent to Mr S 9/4/79

PH 15157 144 MAPS AND CHARTS

The designs prepared by Mr. Ian Strange have been returned from the Crown Agents together with their comments. Further developments await the return of Mr. Ian Strange.

1.4 Maps & Charts

Awaiting Artwork from Mr. Strange.

P4 T/2/37

Maps stamp file

40

TO: CROWN SUTTON

TELEX NO: 265

Your telex 265 of 5 September ref PH1/1618

Agree you commission Strange for maps passerines fish and grebes at the fixed rate of pounds 180 per design ie no increase if say in a year's time your rates have increased because of UK market and Strange has not finished all the designs.

CHIEFSEC

41

EXTRACT FROM MINUTES OF STAMP CO-ORDINATING COMMITTEE MEETING HELD
TUESDAY 9TH OCTOBER 1979

1.5 Maps and Charts

A further progress report is still awaited from
Mr. Ian Strange.

42

1.5 Maps and Charts

P&T/2/37 Nothing further was received from Mr. Ian Strange.

PRESENT: The Deputy Chief Secretary (Chairman)
 The Postmaster
 Mr H L Bound MBE JP
 Mr J Stephenson
 Mr D L Clifton

The Chief Secretary was unable to attend owing to other commitments.

BUSINESS

1. Fish Issue: As a follow-up to the attendance of artist Mr Ian Strange at a previous meeting of the Committee, members considered the arguments for and against the release of an issue portraying unfamiliar fish species. Members agreed that the issue should proceed along the lines indicated by the artist, but that the title should be appropriately renamed with the correct scientific term.

Comment was made on the possibility of having the stamps in this set in mixed horizontal and vertical format, which was considered to be more preferable to collectors. It was agreed that there should be two vertical and three horizontal stamps.

Mention was made on the necessity to have the background colouring of the herring design fade out sooner, so as not to leave an overall dark background.

2. Maps & Charts: A selection of information and advertisement leaflets on a recent antique map issue of Bermuda were viewed by members who agreed that a similar project be mounted with the Colony's Maps & Charts issue, provided costs were reasonable.

3. Re-settlement Issue: Members considered in detail a recently submitted paper from the Postmaster on the proposed designs of this issue. In it the Postmaster suggested that certain designs were out of context with the subject title, being stages of development within the Colony and not symbolising 150 years of continuous British re-settlement.

The following changes were agreed to:

- i) Wool Press: Members agreed that this should be changed but that the sheep industry should be featured in some manner as it plays a major role in the existence of the Colony. It was thought that an early view of a Falkland Wool Auction in Britain would be appropriate.
- ii) Darwin Telephone Line: Apart from the switchboard at the Mount Pleasant house, the subject would be difficult to portray. Members agreed the subject should be replaced with a view of Government House during the early 20th Century.
- iii) Introduction of Broadcasting: It was felt that this subject too would lack appeal and that it be replaced with a design featuring the warship which visited in 1933 in connection with the Centenary celebrations.
- iv) Internal Air Service: It was agreed that the Falklands' contribution to the war effort would be more appropriate than a design featuring the air service which has already been depicted on several stamp issues. Consideration was also given to the donation of funds to pay for 10 Spitfires during the war, but members agreed that a design featuring the Falklands contribution

44

P+T/2/37



Stanley
Falkland Islands
8th July 1980.

D. R. Morrison Esq
Deputy Chief Secretary
Secretariat
Stanley.

Dear Rang

Maps and Charts Stamp Issue

Attached are the pieces of finished art work for the above issue.

You will note that I have included one extra design. This is the 15p design which was originally submitted but on request by Governor Parker was replaced by the 5p design. The reason for submitting the extra design at this stage is that I was a little concerned that no formal permission appears to have been given for the use of the Bouflower map. I understand this particular map is owned privately and it occurred to me that there might be difficulties in its use. Should there be problems at this late stage there is the 15p design to fall back on. Incidentally I would not be seeking payment for this extra design, although I would appreciate the return of the design not used please.

Kiv

If notes are required on the different maps I do have details which I would be happy to supply. Crown Agents also discussed the possibility of an "insert" in the form of a map for the FDC. I would be grateful if you could let me know if this idea is to be followed up and if you would require me to work on this.

As you know Crown Agents wrote to me some while back about forwarding a formal letter of commission to me for this issue, this has yet to arrive! However, when this has been received and the usual approval made of the art work would you be kind enough to request Crown Agents to make any payments direct to my bank in England as they did with my previous issue please.

No

I have included with the designs "artists" notes for your guidance.

Yours sincerely,

I. J. Strange.

Notes: "Maps and Charts Issue"

1. Art work has been produced on a hand made paper having a close match to paper used for the original maps. The suggestion is that colour matched paper might be used for the printing.
2. Background colour to "bleed" off through perforations.
3. Original map colours have been used where possible, however it is suggested that at proof stages the colours might be slightly under emphasised.
4. Please note "Machin" silhouette as proposed shown in rough form only. Original idea was to show this in gold, however consideration might be given to showing the "Machin" profile as shown on 5p design to match background colour of each stamp.
5. Designs follow the exact lines of originals but to prevent merging and "cramped" designs it has been necessary to omitt some place names and lat.long. lines.
6. Values shown are fictitious but designs placed to take two figure numbers except in case of the 5p design shown.

2. MAPS AND CHARTS ISSUE

Six designs prepared by Ian Strange were considered together with the artist's covering letter. Members agreed the designs were excellent and attractive. Members also agreed that all six designs should make up the issue. The design of the First Day Cover was accepted, but advice should be sought from the Crown Agents as to whether the designs were maps or charts and the title changed accordingly to 18th Century Maps or Charts.

PH1N/FALK IS 7/01831

21st July

80

Mr. C. Penry,
Crown Agents Stamp Bureau,
St. Nicholas House,
Sutton,
Surrey, SM1 1EL.

Dear Chris,

18TH CENTURY MAPS & CHARTS ISSUE 1981

I attach the final artwork by Ian Strange of this issue for you to take the necessary steps to produce a stamp issue for release in 1981.

The designer has some misgivings about the propriety of reproducing the 15p T. Boutflower design, as it is privately owned, and no permission has been obtained to reproduce it. Perhaps you would look at this point for us.

The stamp values are fictitious.

Other points to be noted are -

- i) that the artwork has been produced on a hand made paper having a close match to the paper used for the original maps. Would it be possible to have colour matched paper for the printed stamps?
- ii) background colour to bleed off through perforations;
- iii) original map colours have been used where possible. However, the artist suggests that at proof stages, the colours might be slightly under-emphasised;
- iv) The Machin silhouette of Her Majesty should be shown in the same colour as the background colour, as in the F.I. Dependencies Plants issue.

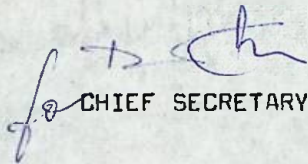
I attach a design for the First Day Cover which is acceptable. It is the intention to have an insert giving background information of the subject. It would be helpful if you could let me have an idea of the cost of an insert, in case the cost is prohibitive.

/One final.....

One final point; the artist's supply of protective lacquer or whatever it is has not been received in time to give protection to the overlays, and you may wish to have this attended to.

Would you please let me know when you have approved the artwork so that payment can be made to the artist.

Yours sincerely,


CHIEF SECRETARY

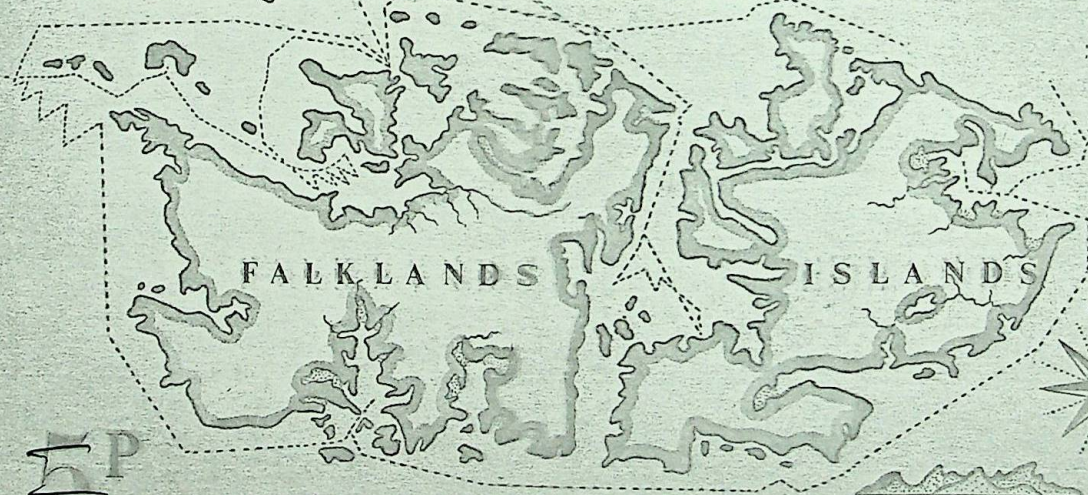
ENC.

uw

FALKLAND ISLANDS




CAPTAIN MACBRIDE'S SURVEY 1766



FALKLANDS

ISLANDS



BOWLES & CARVER 1779



3 p

FALKLAND ISLANDS

FREZIER'S VOYAGE 1711-14


I Sebald

*Coast d
l'Assomption*

NEW ISLES

*Isles de
Anicant*

*A Lake P
Port
St
Louis*



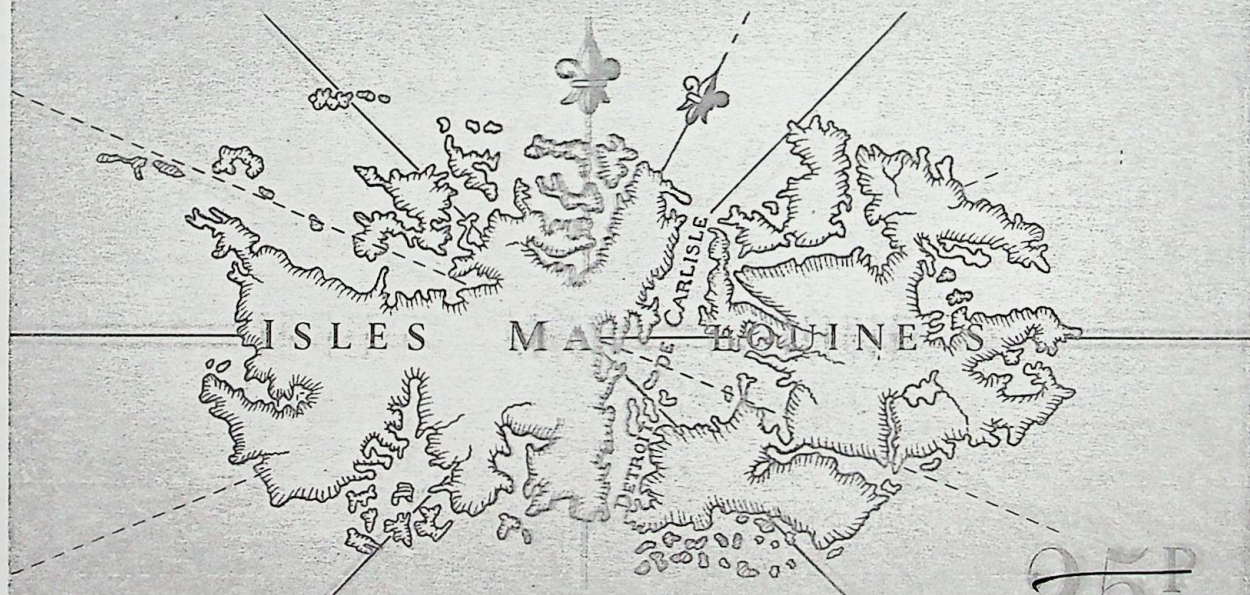
EMAN BOWEN 1747



~~11^p~~

13^p

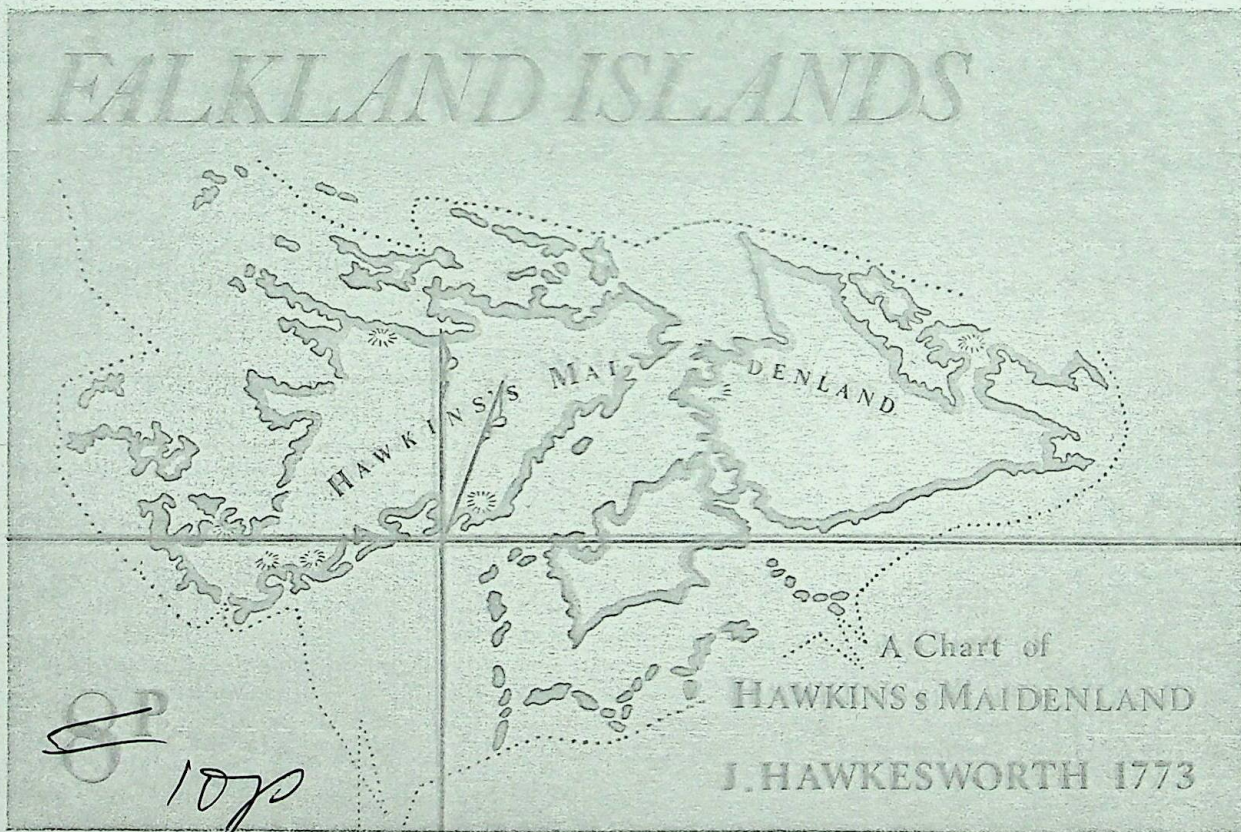
FALKLAND ISLANDS



BELLIN "PETITE ATLAS MARITIME" PARIS 1764.

26p

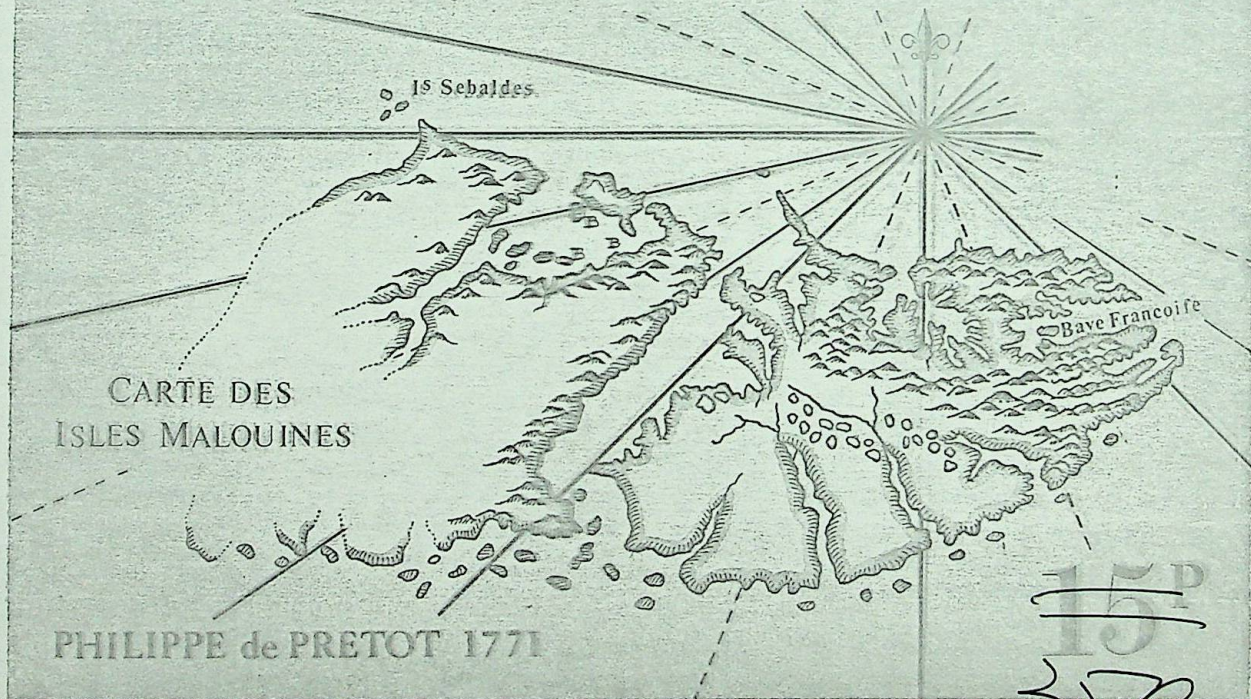
FALKLAND ISLANDS



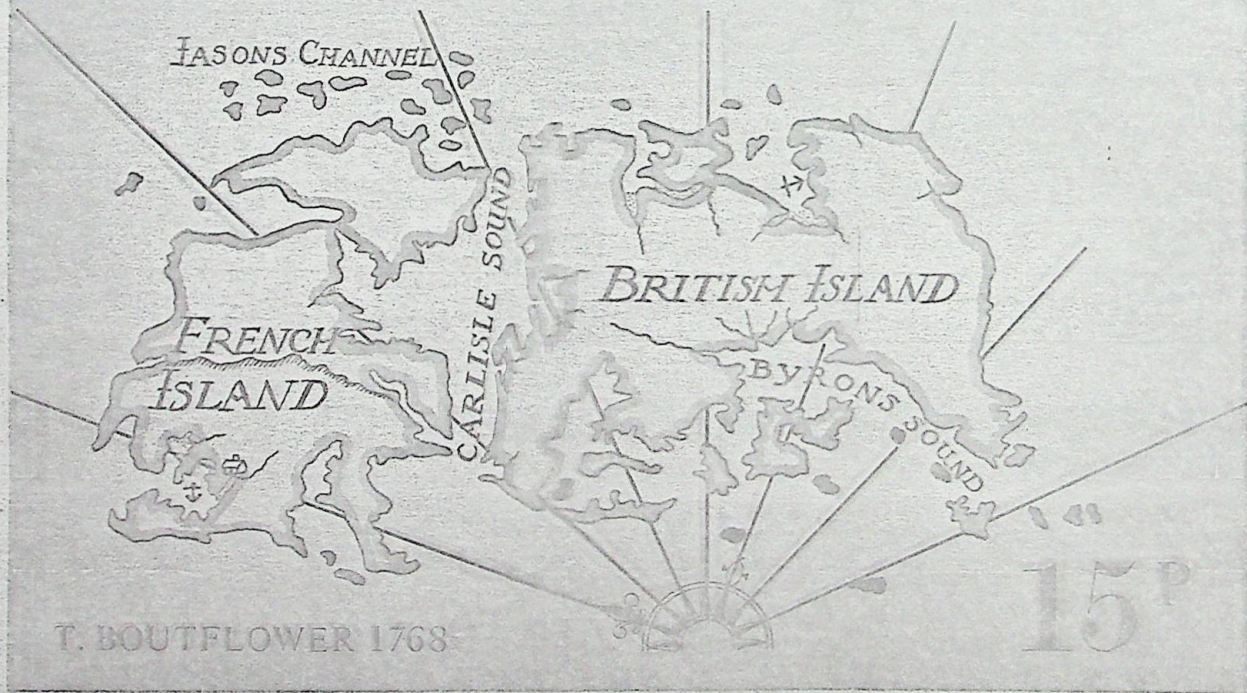
SP

1072

FALKLAND ISLANDS

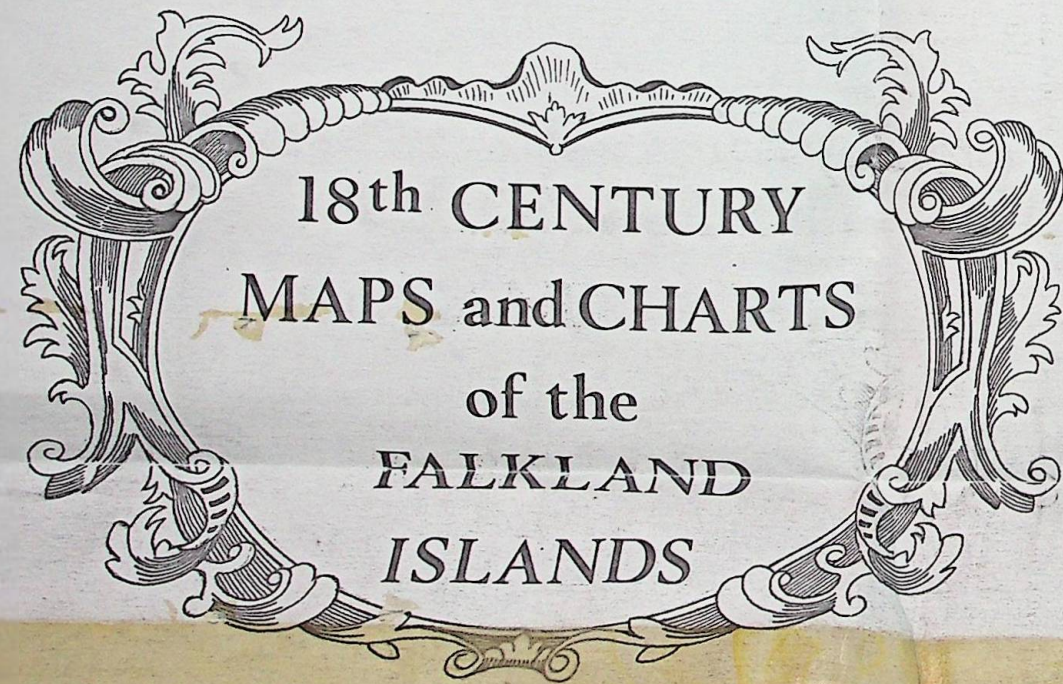


FALKLAND ISLANDS




ENVELOPE (110 X 220?) PROPOSED COLOUR

NOTE - WITH INCREASE OF SET TO SIX STAMPS
SIZE OF ENVELOPE INCREASED TO 120 X 230



Official First Day Cover



EXTRACT FROM LETTER FROM CROWN AGENTS (MR C PENRY) DATED 8 SEPTEMBER 1980

47

4 Maps and Charts

Release date May 1981. I am preparing a letter to you on this issue, which you should receive within a few days. Now that Richard Nash has returned from his leave, he is forging ahead with his over-due letter to Ian Strange concerning this issue and those of the issues below which Ian is designing.

P+T/2/37

(48)

EXTRACT FROM MINUTES OF STAMP CO-ORDINATING COMMITTEE MEETING HELD ON 23RD SEPTEMBER 1960

P4T/2137

-2-

(iii) Maps and Charts Issue. The issue is well advanced and there is no reason to suggest that the release date cannot be met.

49

EXTRACT FROM MINUTES OF STAMP CO-ORDINATING COMMITTEE MEETING HELD ON 23RD SEPTEMBER 1980

P+7/2/37

1.4


Maps and Charts: The artwork is now with the Crown Agents.

50

St Nicholas House, Sutton,
Surrey SM1 1EL
Telephone 01-643 3311
Telex 267103
Telegrams Crown Sutton



Crown Agents



Mr R Morrison
The Secretary
Stanley
FALKLAND ISLANDS
South Atlantic

our Ref: PH1N/FALK IS 7/01831

our Ref: P&T/2/37

October 1980

Dear Doug,
MAPS AND CHARTS

Thank you for your letter of 21 July concerning the above issue, which enclosed Ian Strange's finished stamp and First Day Cover artwork.

2 My first comment concerns the copyright of the 15p Boutflower design; you asked me to look into this, but until you can give me some idea of where to start, it could take us a lot of time and effort just finding out who owns the copyright.

3 The artwork is presently with the Foreign & Commonwealth Office awaiting Royal approval, and as soon as you advise the final denominations I will send the designs to our studio for addition of the new value tablets and correct Royal portrait. Incidentally, I approve of your request for the same method of depiction for the Royal portrait as on the FID "Plants" issue. I will use the "Machin-with-Laurel-leaf" as per the photo copy attached to one of the designs, unless you advise otherwise - I was a little surprised at your dropping the usual Goaman portrait in favour of the Machin (the recent "Dolphin and Porpoises" issue contained the wrong portrait, courtesy of Harrison & Sons Ltd.!

4 It is not possible to use coloured paper matched to the colour of Ian's watercolour board; however we can instruct the printer to run the appropriate colour before the main printing begins, which will bleed across the perforations to give the effect you require.

5 Your comment about under-emphasising the map colours at proofing stage is not understood, and I would be grateful if you could clarify this when you advise the denominations.

6 The First Day Cover is very attractive, and is generally acceptable to us; however, in order to enable six stamps to be affixed on to a cover 110 x 220 mm, a slight amendment will have to be made to the design. Richard Nash has sent the FDC back to Ian for this amendment.

/7 I

Ref: PH1N/FALK IS 7/01831

Page No.2

To: Mr R Morrison

6 October 1980

7 I agree that an FDC liner could be very attractive and as requested I have obtained some estimates of the cost. I enclose a specimen of a recent Bermuda FDC liner, which you may like to pass on to Ian Strange in due course if you wish to go ahead with such an item. It requested estimated costs for printing liners on A4 paper in four colours on one side plus one colour on the reverse, folded in two places to fit into an envelope size 110 x 220 mm. The first 1,000 liners would cost £160 if the artwork for the four-colour side were colour-separated; however, if the multi colour side were printed in four-colour process as on specimen enclosed, the first 1,000 would cost £310. Regardless of which process were used, the run-on cost for any quantities over 1,000 would be £60 per 1,000. Obviously I would like to know as soon as possible if you are proceeding with such an item, since we would need appropriate text as well as Ian's artwork for the multi-colour side.

8 Basically we are happy with the designs, and consider that the artist can be paid. Maps and charts may not be the top-selling theme of all time, but this issue is well set-out, requires a maximum of four colours to print each denomination, and above all it is relevant to Falkland Islands. Please let me know the quantities of stamps and First Day Covers you will require, and we can then put this issue out to tender.

9 Finally, I note that you intend paying Ian locally, which is slightly worrying from our point of view if this is to be the normal practice with local artists. As you know, we obtain our payment for the work we put into producing designs by taking a commission on the artwork fee; obviously, if you pay Ian (or for that matter John Smith) locally, our computer cannot take any CA commission, and I am wondering how this can be reconciled. Also, I am sure that Ian has expressed his wish to you that he should be paid by us direct to his UK account. Please let me know one way or the other what the general practice is to be regarding payment of local artists.

Yours sincerely

Chris Penry
CHRIS PENRY

Not received

FS
What
do you
think?
24/10

16.10.80

14.44

TLX NO. 339

P+T/2/37

DCS

ACTION

(57)

FOR ATTENTION OF MR DOUG MORRISON

P+T/1/5

COPY

CS P
De
17/10

OUR REF PH1/1618P

PLEASE ADVISE WHETHER MYLET 2/10 CONCERNING FARM ANIMALS
YET RECD. PLEASE TELEX YOUR VERDICT.
33P ARTWORK RECD SAFELY.

YRTLX NO 365 OF 13/10 REF DARWIN APOLOGIES FOR
ERROR IN MY EARLIER TELEX, CONFIRM PROPOSING
RELEASE APRIL 1982, WILL ADVISE FURTHER IF AND WHEN
MINIBUS IS CONFIRMED.

MYTLX 1/10 REF EARLY SETTLEMENTS, DIRECTOR OF BRUDER
ROSENBAUM VISITING SUTTON 30/10 INTEND DISCUSSING
COLOUR VARIATIONS AND MISREGISTER. PLEASE ADVISE
IF YOU FOUND SIMILAR FAULTS.

ANY THOUGHTS YET ON THE NUMEROUS QUESTIONS IN MYLET 6 OCT REF
MAPS AND CHARTS ?
PARAS 2 3 5 AND 9 ARE PARTICULARLY PRESSING.

UNDERSTAND THINGS NOW GOING SMOOTHLY REGARDING SHIPWRECKS.
WE ADAPTING STAMP DESIGNS, PLEASE ADVISE WHETHER YOU CAN
PROVIDE DENOMINATIONS BEFORE WE SENT ARTWORK TO YOU.

FISH ARTWORK ARRIVED SAFELY WILL SUBMIT TO SUITABLE EXPERT
FOR OPINION. OBVIOUSLY CANNOT PROCEED FURTHER WITHOUT VALUES.
WILL WRITE SOON WITH DETAILED VERDICT. IS ISSUE TITLE STILL
'FISHES'? TITLE AT HEAD OF YRLET 29/9 UNDERSTOOD, BUT
BOUND TO BE MISTAKEN FOR 'SHELLFISHES'.

PARA 27 OF MY PROGRAMME LETTER 8/9 MENTIONED
DUKE OF EDINBURGH AWARD SCHEME. THIS NOW DEVELOPING INTO VERY
BIG OMNIBUS WITH ACCOMPANYING PUBLICITY, HENCE PLEASE
ADVISE SOONEST WHETHER INTERESTED.
IF SO, WILL WRITE AT LENGTH.

REGARDS
CHRIS PENRY DEPT PH1
CROWN SUTTON

P+T/2/37

(52)

16.10.80 14.48 TLX NO. 847

V

FOR ATTENTION OF MR BILL ETHERIDGE

OUR REF PH1/1618
YOUR REF 8/E/XX

ACTION
COPY

ds
17/10

THANKS YRLET 10/10.

REF MAPS AND CHARTS PLEASE SEE MYLET 6/10 TO DRM WHICH ADVISED WE SATISFIED WITH STAMP ARTWORK. FDC DESIGN VERY ATTRACTIVE AND DETAILED HENCE WE WOULD OFFER £100 (THIS BALANCES THE AMOUNT OF DETAIL AND CARE AGAINST THE FACT THAT NO ROUGH ARTWORK PRODUCED) AS SOON AS AMENDMENTS COMPLETED BY IJS. PLEASE NOTE CURRENT FEES :- STAMP 170-205, SOUVENIR SHEET 70-205, FDC 70-135 IF IJS PRODUCES FDC-LINER WE WOULD PAY 110 IF COLOUR-SEPARATED OR 90 IF NOT SEPARATED. AS STRESSED IN PARA 9 OF MYLET TO DRM WE WORRIED ABOUT YOUR PROPOSALS FOR LOCAL PAYMENT (HENCE LACK OF FORMAL COMMISSIONING LETTER, WHICH IMPLIES WE MAKE PAYMENT). SINCE DRM IS OUR NORMAL CONTACT/AUTHORISED SIGNATORY, WILL ASSUME YOUR LETTERS HAVE HIS APPROVAL. IF YOU INTEND INSTRUCTING US DIRECTLY ON ANY ISSUES WE REQUIRE DRM TO WRITE TO US ADVISING THAT YOU ARE AUTHORISED SIGNATORY.

REGARDS
CHRIS PENRY DEPT PH1
CROWN SUTTON

PMB

☼
214 GOVERNOR FK
267103 CASUTN G

⊕
214 GOVERNOR FK
267103 CASUTN G
267103

DCS
17.10.80 TELEX NO 897 16.16

**ACTION
COPY**

53

FOR ATTN MR DOUG MORRISON
OUR REF PH1N FALK IS 7/01831

Dyke not

*CS 30
Ref
17/10*

GRATEFUL YOU REQUEST IAN STRANGE TO TEMPORARILY HOLD UP
AMENDN E E AMENDING "MAPS AND CHARTS" FDC AS REQUESTED
BY NASH IN HIS LET 6 OCTOBER. WILL CLARIFY BY TELEX
TUESDAY/WEDNESDAY

REGARDS
CHRIS PENRY DEPT PH1
CROWN SUTTON ++

*File pl
Dlu*

LM

⊕
214 GOVERNOR FK
267103 CASUTN G

214 GOVERNOR FK
267103 CASUTN G
21-10-30 1203 TLX 1017

P+T/2/37
DCS copied sent 21/10/80
ACTION COPY
54
Ref 21/10

FOR MR DOUG MORRISON

OUR REF PHIN FALK IS 7/01331

FURTHER MY TLX NO 397 OF 17/10 REF "MAPS AND CHARTS".
DEFINITE POSSIBILITY OF "MINI-OMNIBUS" ON THIS THEME,
INVOLVING THREE OTHER PRINCIPALS:TRISTAN DA CUNHA,ST.HELENA,AND
ASCENSION. FIRST TWO HAVE AGREED TO COMMON RELEASE DATE SOMETIME
IN LATE MAY 1981,ASCENSION YET TO CONFIRM COLLABORATION.
SINCE ST.HELENA STAMPS ALMOST PRINTED WILL NOT ATTEMPT TO
INTRODUCE COMMON DESIGN FEATURES ON STAMPS.SUFFICIENT
COORDINATION PROVIDED BY:-

- A) COMMON RELEASE DATE
- B) COMMON THEME
- C) COMMON FDC DESIGN

OUR PUBLICITY SECTION WOULD PUBLICISE MINIBUS,HENCE HOPEFULLY
INCREASE SALES AS PER "CAPTAIN COCK"-
STRONGLY RECOMMEND PARTICIPATION , PLEASE URGENTLY ADVISE.
IF WILLING, PLEASE ADVISE ANY PREFERENCES FOR ACTUAL DAY OF
RELEASE IN MAY. THERE WOULD BE SOME MINOR ARTWORK CHANGES ON FDC,
HENCE MY REQUEST FOR IJS TO HOLD UP AMENDMENTS
REGARDS CHRIS PENRY DEPT PH1 CROWN SUTTON

++
JM
+⊕

214 GOVERNOR FK
267103 CASUTN G

18th on 25th

P+TK137.

GOVERNMENT TELEGRAPH SERVICE

FALKLAND ISLANDS

SENT

55

WAP 1514B-021 585968/704663 500 pds 9/69 Grp.792

Number	Office of Origin	Words	Handed in at	Date
				22-10-80
To				
IAN STRANGE NEW ISLAND				

CROWN AGENTS CONSIDER TITLE SHELF FISHES WILL BE MISTAKEN FOR SHELL FISHES. CAN YOU SUGGEST ALTERNATIVE BUT STILL DESCRIPTIVE. PLEASE SUSPEND WORK ON MAPS AND CHARTS FDC

MORRISON



Time *SL*

P+T/2/37

56

PM

Rates	Saints/Carver	3p		
	Hawkesworth	10p	*	* (denotes you suggested revised postage rates)
	New Isles	13p	*	
	Bart/Lawer	15p		Local parcel 1st
	Philippe de Pétot	25p		" " 2nd
	Bellin	26p	*	
		<u>92p.</u>		

ADC. without lines £1.00 (£1.05 depending on product cost of covers)
 FDC * with lines £1.15 (£1.20 product cost of covers)

(* Lines of multicolor process as specimen)

Stamps required 76,000 each value. (figure includes those required for FDC's)

Total 5000 FDC's required for local sale.

267103 CASUTN G
DF GA

267103 CASUTN G
212 CWBOOTH FK



TO TELEX NO:- 267103 CASUTN G
NO. 381

YOUR LETTER PH1N 7/01831 6TH OCTOBER AND TELEX 1217
BOUTFLOWER COPYRIGHT. REGRET CANNOT SUGGEST WHERE TO
START LOOKING BUT SEE VAUGHAN'S LETTER 7/01831 OF
14TH OCTOBER 1977.

2. PROVISIONAL VALUES BOWLES/CARVER 3P: HAWKESWORTH 10P:
NEW ISLES 13P: BOUTFLOWER 15P: PRETOT 25P: BELLIN 26P. WILL
CONFIRM WHEN COUNCIL APPROVES NEW POSTAGE RATES NEXT MONTH.
 3. QUEENS PORTRAIT: ARTIST FELT MACHIN MORE IN KEEPING
WITH THE DESIGN. IF YOU CONSIDER THE MACHIN LIKELY
ADVERSELY AFFECT OUR IMAGE OR SALES CHANGE TO GOAMAN
AUTHORISED. GRATEFUL FURTHER ADVICE ON THIS.
 4. STAMPS 75,000 EACH VALUE WHICH INCLUDES STAMPS FOR
5,000 FDC'S FOR LOCAL SALE.
 5. UNDER EMPHASISING WAS REQUEST BY ARTIST FOR COLOURS TO
BE REDUCED IN BRIGHTNESS A BIT.
 6. LINER REQUIRED MULTICOLOUR PROCESS.
 7. PREFERRED RELEASE DATE 18TH OR 25TH MAY OR A DATE
IN BETWEEN PROVIDED NOT A SATURDAY OR SUNDAY.
- CHIEFSEC.

NNNN

267103 CASUTN G
212 CWBOOTH FKV

CABLE & WIRELESS
KEEPS YOU IN TOUCH

CABLE & WIRELESS
KEEPS YOU IN TOUCH

30th October

80

Mr. C. Penry,
Crown Agents Stamp Bureau,
St. Nicholas House,
Sutton,
Surrey, SM1 1EL.

Dear Chris,

PAYMENT TO ARTISTS


Please refer to paragraph 9 of your letter PH18/FALK IS 7/01831 of 6th October.

I must say that it never crossed my mind that you would look upon the payment of artists as something you would wish to retain, even though we recruited and guided the artists as to what we wanted produced, looked at the artwork and checked it as far as we could, presumably saving you a fair amount of time.

What also worries us is your recent telex about an increase in artists fees. You may not be aware that salaries here are much lower than in the United Kingdom, and if we have to pay the U.K. market price - which will be moving upwards all the time - it comes a bit hard on our finances. This could be a bad thing, and something we would wish to avoid, as we naturally try to keep costs to a minimum and thereby keep the cost of stamp production as low as possible. If we pay you commission on the payment of artists fees this, of course, adds to our costs. If you pay our artists, they will be the only employees working in the Falklands who are paid in the United Kingdom, some 7,000 miles away!

Having said all that I was always under the impression that your 17½% commission on the sale of stamps compensated you for the time and effort put into getting our stamps on the market. However, I should be grateful for your further thoughts on this subject.

Yours sincerely,


CHIEF SECRETARY

c.c. P&T/2/37 ✓

uw

PHT/2/37

Stanley
Falkland Islands
10th November 1980.



D.R.Morrison Esq
Deputy Chief Secretary
Secretariat
Stanley.

Dear Dave.

FDC "Maps and Charts Issue"

I am now returning the amended design for the Maps and Charts FDC. It is appreciated that the possibility exists that this may have to be changed, however I thought it best that you hold this design for the time being just in case it is required while I am out at camp.

Yours sincerely,

A handwritten signature in dark ink, appearing to read "Ian Strange". The signature is written in a cursive style with a horizontal line underneath the name.

Ian J.Strange.

214 GOVERNOR FK
214 GOVERNOR FK
267103 CASUTN G
267103

14.11.80 TELEX NO 655 14.27

Rec'd by me 17/11/80!

Copy to Pm pl for early comments
DFM 17/11
Ag cs.

(69)

ACTION COPY

copy send 17/11/80

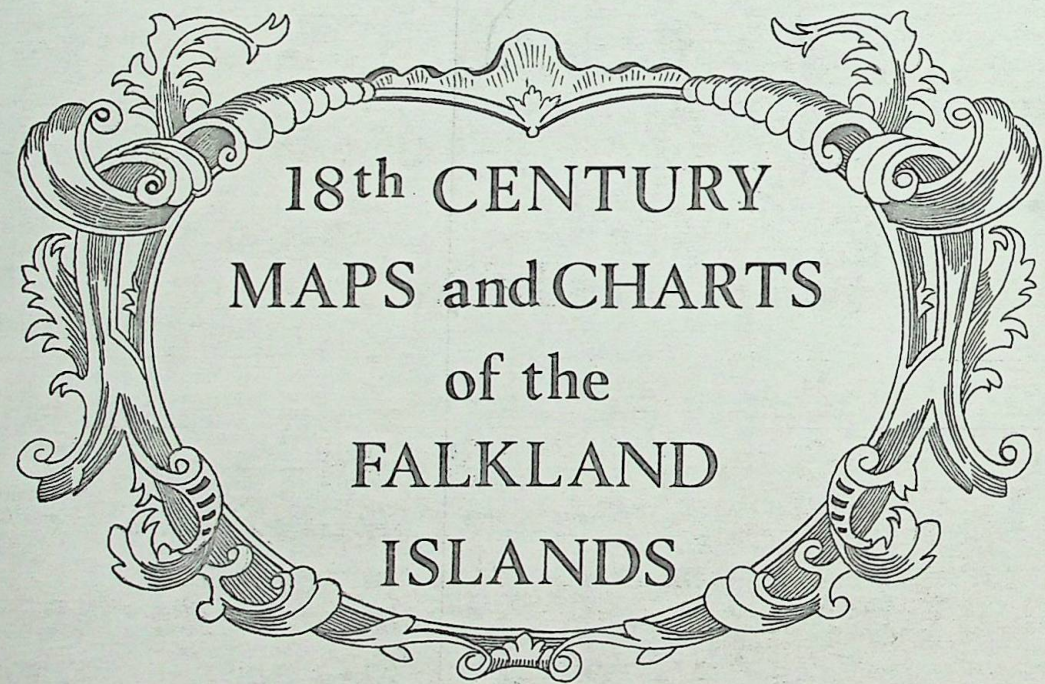
FOR ATTN DCUG MORRISON
OUR REF PH1N FALK IS 7/01831
YOUR REF P + T/2/37

MAPS AND CHARTS MINIBUS NOW CONFIRMED :
FALKLAND ISLANDS PLUS THREE OTHER PRINCIPALS RELEASING 25/5/81
WHICH COINCIDES WITH LARGE EXHIBITION IN VIENNA. YR TLX NO 381
OF 23/10 PLEASE ADVISE WHETHER GIVEN VALUES HAVE YET BEEN CONFIRMED
MACHIN PORTRAIT FINE (WON'T AFFECT IMAGE/SALES, BUT YOU OWN
GOAMAN PORTRAIT SO I QUERIED WHY IT WASN'T USED).
AS ADVISED MY TLX 21/10 WE WISH TO USE COMMON FDC. TWO OTHER
PRINCIPALS AGREE TO USE IAN'S DESIGN (WITH CHANGE OF TERRITORY
NAME) BUT ST HELENA ALREADY HAS ALTERNATIVE FDC DESIGN. TO
PERSUADE THEM I MUST HAVE SOONEST PHOTOCOPY OF IAN'S DESIGN CAN
YOU PLEASE ARRANGE WITH IAN TO AIRMAIL TO ME ?
ENVELOPE SIZE MAY HAVE TO ALTER SLIGHTLY, CANNOT GIVE GO-AHEAD
TO IAN UNTIL I HAVE PHOTOCOPY. SINCE SOME EXTRA WORK INVOLVED
IAN SHOULD BE OFFERED EXTRA FEE. IN MY TLX OF 17/10 TO POSTMASTER
I RECOMMENDED 100 POUNDS FOR FDC ARTWORK FEE. NOW RECOMMEND
140 POUNDS HOWEVER THIS COST WILL BE SPLIT THREE WAYS (YOURSELVES
TRISTAN, ASCENSION) SINCE DESIGN SHARED. COMMON DESIGN SHOULD
REDUCE PRINTING COSTS.
ALTHOUGH OTHER THREE PARTICIPANTS NOT HAVING FDC LINER, SEE NO
REASON WHY YOU SHOULDN'T PROCEED
PLEASE ADVISE SOONEST ON ALL ABOVE
REGARDS



I have this DFM

CHRIS PENRY DEPT PH1
CROWN SUTTON ++
LM

214 GOVERNOR FK
267103 CASUTN G



Official First Day Cover



REDUCE TO 220 MM

18th November

80

Mr. C. Penry,
Crown Agents Stamp Bureau,
St. Nicholas House,
Sutton,
Surrey, SM1 1EL.

Dear Chris,


Please refer to your telex no. 655 of 14th November about the proposed Maps and Charts "minibus" issue. This seems a very good idea and we are looking forward with interest to good sales from the additional publicity that will arise through three other territories releasing stamps on the same theme.

I am not replying here to all your questions but am merely getting this away quickly in tomorrow's mail.

Ian Strange did a new design of the First Day Cover which I enclose for your perusal and action. I am not sending the photocopy as you requested as I think you should have the finished design.

By the time you receive this letter you should have the answers by telegram to the other points you raise.

Yours faithfully,



ACTING CHIEF SECRETARY

214 GOVERNOR FK
214 GOVERNOR FK
267103 CASUTN G
267103

Copy to Pm pl for early comments
Dm 17/11

Ag CS. (62)

14.11.80 TELEX NO 655 14.27
Rec'd by me 17/11/80!

ACTION
COPY

FOR ATTN DOUG MORRISON
OUR REF PH1N FALK IS 7/01831
YOUR REF P + T/2/37

MAPS AND CHARTS MINIBUS NOW CONFIRMED :
FALKLAND ISLANDS PLUS THREE OTHER PRINCIPALS RELEASING 25/5/81
WHICH COINCIDES WITH LARGE EXHIBITION IN VIENNA. YR TLX NO 381
OF 23/10 PLEASE ADVISE WHETHER GIVEN VALUES HAVE YET BEEN CONFIRMED
MACHIN PORTRAIT FINE (WON'T AFFECT IMAGE/SALES, BUT YOU OWN
GOAMAN PORTRAIT SO I QUERIED WHY IT WASN'T USED).
AS ADVISED MY TLX 21/10 WE WISH TO USE COMMON FDC. TWO OTHER
PRINCIPALS AGREE TO USE IAN'S DESIGN (WITH CHANGE OF TERRITORY
NAME) BUT ST HELENA ALREADY HAS ALTERNATIVE FDC DESIGN. TO
PERSUADE THEM I MUST HAVE SOONEST PHOTOCOPY OF IAN'S DESIGN CAN
YOU PLEASE ARRANGE WITH IAN TO AIRMAIL TO ME ?
ENVELOPE SIZE MAY HAVE TO ALTER SLIGHTLY, CANNOT GIVE GO-AHEAD
TO IAN UNTIL I HAVE PHOTOCOPY. SINCE SOME EXTRA WORK INVOLVED
IAN SHOULD BE OFFERED EXTRA FEE. IN MY TLX OF 17/10 TO POSTMASTER
I RECOMMENDED 100 POUNDS FOR FDC ARTWORK FEE. NOW RECOMMEND
140 POUNDS HOWEVER THIS COST WILL BE SPLIT THREE WAYS (YOURSELVES
TRISTAN, ASCENSION) SINCE DESIGN SHARED. COMMON DESIGN SHOULD
REDUCE PRINTING COSTS.
ALTHOUGH OTHER THREE PARTICIPANTS NOT HAVING FDC LINER, SEE NO
REASON WHY YOU SHOULDN'T PROCEED
PLEASE ADVISE SOONEST ON ALL ABOVE
REGARDS

CHRIS PENRY DEPT PH1
CROWN SUTTON ++

LM

214 GOVERNOR FK
267103 CASUTN G

Machin

I have this DM

Agreed £140



CABLE AND WIRELESS

CABLE AND WIRELESS LIMITED

INCORPORATED IN ENGLAND

CHARGE	NUMBER	DESTINATION	PT	ORIGIN	WORDS	FORWARDED PARTICULARS
OFFICE STAMP AND DATE		NO. OF WORDS	DATE		TIME	(63)
			19.11.80			
		INSTRUCTIONS				
VIA CW						

NOTICE: In the absence of any indication to the contrary it will be assumed that this telegram is to be charged at full rate and treated accordingly

PLEASE WRITE THE NAME AND ADDRESS IN CAPITAL LETTERS

CLASS

AND

ADDRESS

LTF CROWN SUTTON

FOR PENRY MAPS & CHARTS 7/01831

UNLIKELY THAT ~~VALUES~~ CAN BE CONFIRMED BEFORE EARLY DECEMBER
AS MINISTERIAL VISIT HAS MEANT POSTPONING COUNCIL MEETING.

2. MACHIN PORTRAIT CONFIRMED.
3. FDC DESIGN LEAVES 19TH
4. WE WILL CONTINUE WITH FDC LINER

CHIEFSEC

*Bu 9/12/80 to
Klu*

I REQUEST THAT THE ABOVE TELEGRAM BE FORWARDED SUBJECT TO THE CONDITIONS PRINTED ON THE BACK OF THIS FORM BY WHICH I AGREE TO BE BOUND.

SIGNATURE AND ADDRESS OF SENDER

Bu

TELEPHONE

NOT TO BE TELEGRAPHED



MEMBER OF THE CABLE AND WIRELESS WORLDWIDE COMMUNICATIONS GROUP

P.T.O.

64

ACTION

COPY

Send take a copy by PM pl for Mr DCM 27/11/80

TKU

27-11-80 119 TLX 1423

FOR THE ATTENTION OF ~~POSTMASTER~~ MR DOUG MORRISON

OUR REF PH1N/FALK IS 7/01331

YOUR REF P AND T /2/37

YRLET 13/11 JUST RECD WITH MAPS AND CHARTS FDC ARTWORK. OTHER THREE PRINCIPALS HAVE ALL AGREED TO USE SUBJECT TO APPROVAL OF STRANGE'S DESIGN (FAIRLY CERTAIN). REASON I REQUESTED ONLY PHOTOCOPY IS THAT I INTENDED TO USE STRANGE TO PRODUCE OVERLAYS CHANGING TERRITORY NAME (HENCE RECOMMENDATION OF EXTRA FEE IN MYTLX 14/11). WILL NOW ARRANGE ADDITIONS HERE PLEASE ADVISE STRANGE. CONFIRMATION OF VALUES NOW URGENTLY REQUIRED. SINCE FDC SIZE DEFINITELY REMAINING 110 X 220 MM, INFORMATION IN PARA 7 OF MYLET 6/10 CONCERNING FDC LINER IS OK. ASSUME WE WILL ARRANGE PRINTING IDC.

REGARDS
CHRIS PENRY DEPT PH1
CROWN SUTTON

PMB


214 GOVERNOR FKUML

@
214 GOVERNOR FUUVVL
267103 CASUTN G

File pl DCM 1/2/80

Mr. Morrison,

All seems in order? The values await Exco but only the 13p and 26p values are affected. Would it be any use to confirm the other values to CAs pending a decision on these values? Might it be possible to get a quick decision on the other two values without assembling Exco formally? I believe it is in order for the Governor to take a decision consulting such Members as are available but without formally assembling Council.



Postmaster
27.11.80



CABLE AND WIRELESS

CABLE AND WIRELESS LIMITED

INCORPORATED IN ENGLAND

CHARGE	NUMBER	DESTINATION	PT	ORIGIN	WORDS	FORWARDED PARTICULARS	5/47
		Pt 1/2/37					
OFFICE STAMP AND DATE		NO. OF WORDS	DATE	TIME			
					2.12.80		
		INSTRUCTIONS					
VIA CW							

NOTICE: In the absence of any indication to the contrary it will be assumed that this telegram is to be charged at full rate and treated accordingly

PLEASE WRITE THE NAME AND ADDRESS IN CAPITAL LETTERS

CLASS
AND
ADDRESS

LTF CROWN SUTTON

YRTLX PHIN 7/01831 MAPS & CHARTS

FDC ARTWORK PAYMENT £100

CHIEFSEC

fa

I REQUEST THAT THE ABOVE TELEGRAM BE FORWARDED SUBJECT TO THE CONDITIONS PRINTED ON THE BACK OF THIS FORM BY WHICH I AGREE TO BE BOUND.

SIGNATURE AND ADDRESS OF SENDER _____ TELEPHONE _____
NOT TO BE TELEGRAPHED



MEMBER OF THE CABLE AND WIRELESS WORLDWIDE COMMUNICATIONS GROUP

P.T.O.

214 GOVERNOR FK
267103 CASUTN G
27-11-80 1414 TLX 1466

FOR MR DOUG MORRISON

Postmaster

**ACTION
COPY**

CUR REF PHIN FALK IS 7/01831

FURTHER MY TLC NO 1423 REF MAPS AND CHARTS PLEASE ADVISE
FEE PAID TO STRANGE FOR FDC ARTWORK (MY TLX 17/10 TO POSTMASTER
RECOMMENDED PDSSTG 100).

REASON IS THAT PROPORTION OF FEE WILL BE CREDITED TO YOUR
ACCOUNT SINCE MINIBUS PARTICIPANTS SHARING COSTS
REGARDS CHRIS PENRY DEPT PH1 CROWN SUTTON

++

JM

+

CCN MT TLX


+

⊕

214 GOVERNOR FK
267103 CASUTN G

DRM,

We haven't actually paid Ian anything yet for the FDC artwork,
but I agree we should pay £100. There is also the question of
payment for the liner - I believe CAs suggested £100 for this
also - but that will be our commitment.


28.11.80

⊕

214 GOVERNOR FK
267103 CASUTN G

P+T/2/37

66

4/12/80 12.10 TLX NR 302

ACTION *DLN*

M
FOR ATTENTION OF MR DOUG MORRISON

COPY *Ag C.S.*

OUR REF PH1N/FALK IS 7/01831

Def
4/12

THANKS FOR ADVISING FDC ARTWORK COST.
WILL SHORTLY CREDIT 66.66 POUND TO YOUR ACCOUNT
SINCE ARTWORK COSTS SPLIT THREE WAYS (ST HELENA ALREADY
PAID FOR EARLIER FDC DESIGN SO UNFAIR TO SHARE COSTS
OF REPLACEMENT). ARTWORK WITH PRINTER FOR DIESTAMPING.
IN ORDER FOR OUR BUREAU TO ADVISE US OF
STAMP/FDC QUANTITIES THEY MUST KNOW STAMP DENOMINATIONS.
GRATEFUL YOU ADVISE SCONEST.
HAVE QUERY REGARDING ONE OF THE STAMPS
GRATEFUL YOU CHECK WITH IAN TO SET MY MIND AT REST.
ON BOUTFLOWER MAP, COMPASS APPEARS TO POINT EAST,
I.E. DIFFERENT FROM OTHERS WHICH ALL POINT ROUGHLY NORTH.

REGARDS
CHRIS PENRY DEPT PH1
CROWN SUTTON

PMB

⊕

214 GOVERNOR FK
267103 CASUTN G

67

GOVERNMENT TELEGRAPH SERVICE

FALKLAND ISLANDS

SENT

WAP 15148-821 585968/704663 500 pds 9/69 Grp.782

Number	Office of Origin	Words	Handed in at	Date
				5-12-80

To

IAN STRANGE NEW ISLAND

CROWN AGENTS QUERVING BOUTFLOWER MAP IN WHICH PENRY SAYS COMPASS APPEARS
POINT EAST WHEREAS OTHERS ALL POINT ROUGHLY NORTH. GRATEFUL YOUR COMMENTS

CHIEFSEC

Time

P4T/2/37

Doug

Enclosed Ian's reply to your tel.

He asks me to convey to you that he had intended to have returned to Stanley before this date to continue with stamp work. Unfortunately though, we were let down by the NZ labour he'd mentioned, and must now get through shearing before any break can be made. This is well under way but it now appears unlikely we'll be in town until after the Christmas holiday.

M.

10-Dec-80



New Island
9th December 1980

D R Morrison Esq OBE
Chief Secretary
Stanley

Dear Doug

STAMPS : MAPS & CHARTS ISSUE

In reply to your telegram of 5th December, although I do not have the exact details to hand, the Boutflower map was in its original form very different from the other maps - for example it is drawn in reverse; that is to say, the map is shown as viewed from the North and not as we look at most maps of the Falklands, from the South.

The above may account for the pointer on the "rose" appearing in a different direction. I was very careful to follow such detail on the originals and do not believe the pointer incorrect, but of course I may have made a mistake.

Yours sincerely,

Maie.
for Ian J. Strange

P&T/2/37

iv. Maps and Charts Issue 1981 The issue has now developed into a minibus issue with the Falklands, St. Helena, Tristan de ~~Cunha~~ Cunha and Ascension Island all taking part. The theme is common to all territories as is the release date of 25th May 1981. Mr. Strange's cover design is to be adopted by all four territories. Confirmation of stamp values is awaited from Executive Council.

u



CABLE AND WIRELESS

CABLE AND WIRELESS LIMITED

INCORPORATED IN ENGLAND

CHARGE	NUMBER	DESTINATION	PT	ORIGIN	WORDS	FORWARDED PARTICULARS	5/47
OFFICE STAMP AND DATE		NO. OF WORDS		DATE	TIME	70	
				12.12.80			
		INSTRUCTIONS					
VIA CW							

NOTICE: In the absence of any indication to the contrary it will be assumed that this telegram is to be charged at full rate and treated accordingly

PLEASE WRITE THE NAME AND ADDRESS IN CAPITAL LETTERS

CLASS

AND

LTF CROWN SUTTON

ADDRESS

VRTLX 302 7/01831 MAPS & CHARTS . STRANGE IS NOT IN STANLEY BUT SAYS BOUTFLOWER MAP VERY DIFFERENT FROM OTHER MAPS IE IT IS DRAWN IN REVERSE WITH MAP VIEWED FROM THE NORTH AND NOT FROM SOUTH AS WE LOOK AT MOST MAPS OF FALKLANDS . THIS MAY ACCOUNT FOR THE POINTER ON THE "ROSE" APPEARING IN DIFFERENT DIRECTION . HE SAYS HE IS VERY CAREFUL TO FOLLOW SUCH DETAIL AND DOESN'T BELIEVE POINTER CORRECT . IT WILL BE AFTER CHRISTMAS BEFORE HE RETURNS TO CHECK TO MAKE CERTAIN

CHIEFSEC

I REQUEST THAT THE ABOVE TELEGRAM BE FORWARDED SUBJECT TO THE CONDITIONS PRINTED ON THE BACK OF THIS FORM BY WHICH I AGREE TO BE BOUND.

SIGNATURE AND ADDRESS OF SENDER _____

TELEPHONE _____

NOT TO BE TELEGRAPHED



MEMBER OF THE CABLE AND WIRELESS WORLDWIDE COMMUNICATIONS GROUP

P.T.O.



CABLE AND WIRELESS

CABLE AND WIRELESS LIMITED

INCORPORATED IN ENGLAND

CHARGE	NUMBER	DESTINATION	PT	ORIGIN	WORDS	FORWARDED PARTICULARS	5/47
OFFICE STAMP AND DATE		NO. OF WORDS		DATE	TIME	70 /	
				15.12.80			
		INSTRUCTIONS					
							VIA CW

NOTICE: In the absence of any indication to the contrary it will be assumed that this telegram is to be charged at full rate and treated accordingly

PLEASE WRITE THE NAME AND ADDRESS IN CAPITAL LETTERS

CLASS

AND

ADDRESS

LTF CROWN SUTTON

MYTEL 12 DEC MAPS

FOR "CORRECT" IN PENULTIMATE SENTENCE PLEASE READ "INCORRECT"

CHIEFSEC

I REQUEST THAT THE ABOVE TELEGRAM BE FORWARDED SUBJECT TO THE CONDITIONS PRINTED ON THE BACK OF THIS FORM BY WHICH I AGREE TO BE BOUND.

SIGNATURE AND ADDRESS OF SENDER _____ TELEPHONE _____

NOT TO BE TELEGRAPHED



MEMBER OF THE CABLE AND WIRELESS WORLDWIDE COMMUNICATIONS GROUP

P.T.O.

T

⊕
214 GOVERNOR FK⊕
214 GOVERNOR FKUQPE CASUTN G

15/12/80 11.54 TLX NR 921

FOR ATTENTION OF MR DOUG MORRISON

OUR REF PH1N/FALK IS 7/01831

CONFIRMATION OF 'MAPS AND CHARTS' VALUES
REQUIRED MOST URGENTLY.

REGARDS
CHRIS PENRY DEPT PH1
CROWN SUTTON

PMB

⊕
214 GOVERNOR FK
267103 CASUTN G

**ACTION
COPY**

*Ag C.S.
Ref 15/12*



CABLE AND WIRELESS

CABLE AND WIRELESS LIMITED

INCORPORATED IN ENGLAND

CHARGE	NUMBER	DESTINATION	PT	ORIGIN	WORDS	FORWARDED PARTICULARS	5/47	
OFFICE STAMP AND DATE		NO. OF WORDS	DATE		TIME	73		
			16.12.80					
		INSTRUCTIONS						
		VIA CW						

NOTICE: In the absence of any indication to the contrary it will be assumed that this telegram is to be charged at full rate and treated accordingly

PLEASE WRITE THE NAME AND ADDRESS IN CAPITAL LETTERS

CLASS

AND

ADDRESS

LTF CROWN SUTTON

VRTLX 921 MAPS AND CHARTS VALUES :

BOWLES/CARVER	3p
HAWKESWORTH	10p
NEW ISLES	13p
BOUTFLOWER	15p
PHILIPPE DE PRETOT	25p
BELLINI	26p

DELAY IN REPLYING REGRETTED.

CHIEFSEC

I REQUEST THAT THE ABOVE TELEGRAM BE FORWARDED SUBJECT TO THE CONDITIONS PRINTED ON THE BACK OF THIS FORM BY WHICH I AGREE TO BE BOUND.

SIGNATURE AND ADDRESS OF SENDER _____ TELEPHONE _____

NOT TO BE TELEGRAPHED



MEMBER OF THE CABLE AND WIRELESS WORLDWIDE COMMUNICATIONS GROUP

P.T.O.



Crown Agents



74
St Nicholas House, Sutton,
Surrey SM1 1EL
Telephone 01-643 3311
Telex 267103
Telegrams Crown Sutton

Mr D R Morrison
The Secretariat
Stanley
Falkland Islands
South Atlantic

CA Ref: PH1N/FALK IS 7/01831

Your Ref: P&T/2/37

14 January 1981

Dear Mr Morrison,

MAPS AND CHARTS

Please find enclosed one set of black and white bromides of the above stamp issue. The stamp artwork is currently being viewed by printers, and the contract will be awarded late next week. Despatch of the First Day Covers is expected in early February.

2 Finally, I will be grateful if you would advise me of the situation regarding the FDC liner, which I assume is being produced by Ian Strange.

Yours sincerely

MRS J SMITH

SU/AH/14

Stanley
23rd January 1981

75

D R Morrison Esq OBE
Ag Chief Secretary
Secretariat
Stanley

Dear Doug

STAMPS - MAPS & CHARTS

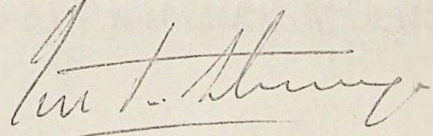
Enclosed is the information for the reverse side of the liner for Maps and Charts FDC.

I have listed the maps and charts in date order but it may be that you would wish to place these in order of values.

The only suggestion I might make re. printing is that it may be set in copper-plate type. Please note that the spelling (and mis-spelling) has been transcribed from the original maps, with particular reference to the Bowles & Carver (3p) design where you will note they place an 's' at the end of the word Falkland (i.e. Falklands Islands).

Although I have made a footnote about ownership of the original maps, I am not sure how we stand with Boufflower concerning copyright, or at least acknowledgement on the liner.

Yours sincerely,



I. J. Strange

DM

PM

encls.
iii.

See your comments pl

DM 26/1/81

Information for liner FDC

Maps and Charts Issue

13p - Ewan Bowen 1747

Taken from Bowen's map "A new and Accurate Map of Chili, Terra Magellanica, Terra del Fuego" 1747, the map depicted appears as an inset.

On his map Bowen calls the Falkland Islands "New Isles" after Frezier's chart "Voyage au Mer du Sud" Paris 1716. Frezier was the first to show the Falkland Islands with any real coastline and although the "I. Sebald" or, as they are now known, Jason Islands, are represented, a large part of the western coasts are not shown.

Tracks of the French vessels from St. Malo are shown - the "St Denis", "St John Baptist" and "L'Assomption". Due to the link with St. Malo the Islands became known to the French as Isles Malouines.

26p - Bellin 1764

From the map "Carte Des Isles Malouines ou Isles Nouvelles que les Anglois noment aujourd'hui Isles de Falkland" which appeared in Bellin's "Petite Atlas Maritimo" Paris 1764.

By this period cartographers were giving more attention to mapping the Islands and entire coastlines are shown, although it is interesting to note on this map that a section to the north of what is now Cape Dolphin, East Falkland, is shown as a separate island.

15p - T. Boutflower 1768

Taken from an original hand-drawn map dated and signed T. Boutflower 1768. The work is believed to have been part of a private log book describing the exploits of Boutflower while serving aboard one of HM ships in the Falkland Islands.

Fine detail on the original map supports the possibility that Boutflower served perhaps as a midshipman on one of HM ships based at the British settlement of Port Egmont.

History records that on the 2nd December 1766, while on a survey of the east side of the Falklands, McBride, of the ship "Jason", sent an officer ashore to climb a hill which overlooked Berkeley Sound. It was from this hill that the then unknown French settlement at Port Louis was first sighted. On his map, Boutflower also recorded "From the top of this mountain Capt. Jordan reconoitd the French settlement in March 1768."

Boutflower 1768 -

Early in 1767 McBride had returned to England to report his findings. His successor during the time Boutflower made his record was Captain Hunt, of HMS "Tamar". It would seem probable that Captain Hunt also used the same vantage point as McBride's officer to reconnoitre the French settlement - by this time in the hands of the Spanish - and that Boutflower, perhaps aboard the ship "Tamar", recorded this. It is also perhaps significant that among the few places Boutflower names on his map is Cape Tamar.

A further note of interest is the way in which Boutflower has depicted the Islands on his map: normally drawn from a position south, this cartographer shows the Islands as from a northerly approach.

25p - Philippe de Pretot 1771

From the map "Carte Des Isles Malouines Nommees par les Anglois Isles Falkland" which appears in de Bougainville's "Voyage autour de Mondo" 1771.

In this map the coastline is not complete and only two place names are given - the Baye Francoife (now Berkeley Sound) and I. Sebaldes (the Jason Islands).

Unlike many of the earlier maps, the cartographer in his work has featured many of the hill ranges and fresh water ponds with interesting accuracy, although in general the map has little resemblance to other French maps of that time.

18p - Hawkesworth 1773

A chart entitled "Hawkins's Maidenland, Discovered by Sr. Richard Hawkins in 1574 and Falkland Sound, so called by Capt. John Strong of the Farewell from London who sailed through it in 1689".

The chart appears in J. Hawkesworth's "An Account of the Voyages undertaken by the order of his present majesty for making discoveries in the southern hemisphere, and successfully performed by Commodore Byron, Captain Wallis, Captain Cartaret and Captain Cook" London 1773.

The tracks shown on the chart are those of the "Dolphin" commanded by Commodore Byron.

This is probably one of the first maps of the Falkland Islands to show an almost accurate delineation of the coastline, although again this chart shows incorrectly a large section of the north of East Falkland as a separate island. Cape Tamar is also shown detached from the West Falkland mainland.

3p - Bowles & Carver 1779

Taken from the map "New one sheet draught of Falklands Islands" printed for Bowles & Carver, London 1794.

The map, based on a chart by Capt. McBride, shows the track of the ship "Carcass" in 1765 and his ship the "Jason" in 1766.

More detail appears on this later map, although similar in form to the Bellin work with the Cape Dolphin area of East Falkland still being shown as a separate island. The present named "Falkland Sound" appears as "Carlisle Sound" with the Islands themselves entitled "Falklands Islands" after Viscount Falkland who ^{was} at that time Commissioner of the Admiralty.

FDC


Tallis 1851

The map drawn and engraved by J. Rapkin with the illustrations by H. Winkles and engraved by W. Lacey, published by John Tallis & Company, London and New York.

The top vignette of the Jason Islands probably represents from left to right, Stoopie Jason Island, Elephant Jason Island and South Jason Island.

The "Sea Eagles" would be Striated Caracaras or "Johnny Rocks" as they are locally known. The species was common about the coasts of the Falklands at the time this map would have been drawn and was sometimes referred to as "Sea Eagle" by early mariners.

The rather unique vignette of penguins probably represents Gentoo or King penguins.




Ag. C.S.,

Maps & Charts liner

Seems OK to Lewis and I. Date order of the maps seems more logical than stamp values although had we realised it at the time we might have placed the values in date or reverse date order?

Do we need a marginal note against the Tallis 1851 map - "First Day Cover"?

The use of the Boutflower map is, I suppose, still a potential problem but there is not much we can do about it at this stage. I wonder, however, if we need to put in the acknowledgement note? Would Ian be upset if we left it out? The Boutflower map is not part of either of the collections mentioned and if the copyright is privately owned we are drawing attention to it and (misleadingly) implying that it is part of one or other of the collections mentioned. Perhaps the less said the better?


PM
26.1.81

PH1N/FALK IS 7/01831

27th January

81

Mrs. Janice Smith,
Crown Agents Stamp Bureau,
St. Nicholas House,
Sutton,
Surrey, SM1 1EL.

Dear Mrs. Smith,

Maps & Charts Issue - First Day Cover Liner

Thank you for your letter of 14th January reminding me about the need to produce the material for the First Day Cover liner.

I attach the material prepared by Ian Strange together with a copy of his letter to me making a suggestion that the printing should be set in copper-plate type. I do not know what this entails so will be content to leave this decision to you. Clearly, we do not want to be involved in any additional expense because of copper-plate type.

I am sending under separate cover the map to be reproduced on the liner. You will see that the map is in two sections, i.e. the Falklands and the southern tip of South America. Ian Strange tells me that he has covered up the bottom piece to ensure that the printer just prints the map of the Falkland Islands and not the Falkland Islands and the southern half of South America.

The map is owned by Ian Strange and, although not particularly rare, he would be grateful if care could be taken of the map and it returned to him by registered air post as soon as convenient.

Yours sincerely,

ACTING CHIEF SECRETARY

uw

78

ACTION COPY

214 GOVERNOR FK
214 GOVERNOR FK
267103 CASUTN G

A9 CS.

*Pl copy to pm
copy send 29/1/81
29/1/81*

214 GOVERNOR FK
267103 CASUTN G
29/1/81 12.31 1569
FOR ATTN MR. DOUG MORRISON

PLEASE QUOTE OUR REFERENCE PH1N/FALK IS 7/01331/1

RESULTS OF TENDERS FOR 'MAPS AND CHARTS' STAMP ISSUE AS FOLLOWS:-

PRINTER	PRINTING COST	PAPER	TOTAL	DELIVERY
WADDINGTON	4035.31	673.40	4764.21	10/4/81
WALSALL	3996.66	513.00	4509.66	27/3/81
<i>HARRISON</i>	<i>4960.89</i>	<i>648.00</i>	<i>5608.89</i>	30/3/81

ABOVE COSTS POUNDS STERLING (PAPER COSTS ESTIMATES ONLY).
FORMAT AND QUESTA DECLINED TO QUOTE. ONLY UK PRINTERS
INVITED IN VIEW OF CRITICAL STAMP SIZE (CLOSE FIT ON FDC).
CONTRACT AWARDED TO WALSALL TRUST YOU AGREE

REGARDS - MRS JANICE SMITH PH1 CROWN SUTTON
JS

214 GOVERNOR FK
267103 CASUTN G

PL AGNORE THE RG AT TOP OF TX



Crown Agents

St Nicholas House, Sutton,
Surrey SMI 1EL
Telephone 01-643 3311
Telex 267103
Telegrams Crown Sutton

79

A4-12/37

Mr D R Morrison
The Secretariat
Stanley
Falkland Islands
South Atlantic

Our Ref. PH1N/FALK IS 7/01831/2

16 January 1981



Dear Doug

"MAPS AND CHARTS" FIRST DAY COVER

As you know, Ian Strange's artwork for the above item has been used to produce the First Day Covers for the four participants in the "Maps" minibus. The covers are being die stamped, and I have recently received proofs from the printer, B C Deere Ltd, in order that the printing quality may be approved.

2 The printer happened to utilise the version of the cover for Ascension Island, but since your cover will be identical apart from the text within the cartouche, I am enclosing one proof herewith for your interest. Please pass on my thanks to Ian for production of such an attractive design.

3 Six thousand covers are being printed, of which 5,000 are required by yourselves. In due course, please arrange despatch of the remaining 1,000 stamped covers to:-

Crown Agents Stamp Bureau
c/o CO4S
4 Millbank
London SW1P 3JD
United Kingdom.

International Customs forms should be attached to the outside of the parcel, and the Crown Agents' new VAT number (340 0464 03) should be clearly shown. Please advise us of the selling price of the FDC in due course.

Yours sincerely

Richard Nash

for

MRS J SMITH

Aq CS.

80

016
2-1.

T
214 GOVERNOR FK
214 GOVERNOR FK
267103 CASUTN G

30-1-81 1144 TLX 1676

FOR THE ATTN MR DOUG MORRISON
OUR REF PH1N FALK IS 7/01831/1

78
MY TLX NO 1569 OF 29/1 FULL LIST AS FOLLOWS

PRINTER	PRINTING COST	PAPER	TOTAL	DELIVERY
WADDINGTON	4085.31	673.40	4764.21	10/4/81
WALSALL	3996.66	513.00	4509.66	27/3/81
HARRISON	4960.39	643.00	5603.39	30/3/81

APCLOGIES FOR PREVICUS OMISSION

REGARDS
MRS JANICE SMITH DEPT PH1
CROWN SUTTON ++

LM
214 GOVERNOR FK
267103 CASUTN G

T

81

Aq CS

OG
30/1

214 GOVERNOR FK
214 GOVERNOR FK
267103 CASUTN G
30.1.81 1605 TLX 1721

FOR MR DOUG MORRISON

OUR REF PHIN FALK IS

RE EARLY MAPS ISSUE SCHEDULED FOR RELEASE 25 MAY.
SUGGEST RELEASE ADVANCED TO 22 MAY TO COINCIDE WITH OPENING
INTERNATIONAL STAMP EXHIB IN VIENNA. EXPECT EXTRA SALES
PLEASE REPLY SOONEST
REGARDS JANICE SMITH DEPT PH1 CROWN SUTTON

++

JM
+

JM
Ag. C. S.,

D
214 GOVERNOR FK
267103 CASUTN G

DDD

We are always a bit reluctant to change release dates, particularly from a Monday, but obviously the other participants agree and the possibility of increased sales must be the over-riding factor. Agree release 22 May.

[Handwritten signature]



CABLE AND WIRELESS

CABLE AND WIRELESS LIMITED

INCORPORATED IN ENGLAND

CHARGE	NUMBER	DESTINATION	PT	ORIGIN	WORDS	FORWARDED PARTICULARS	5/47
OFFICE STAMP AND DATE		NO. OF WORDS		DATE	TIME	(82)	
				3.2.81			
		INSTRUCTIONS					
VIA CW							

NOTICE: In the absence of any indication to the contrary it will be assumed that this telegram is to be charged at full rate and treated accordingly

PLEASE WRITE THE NAME AND ADDRESS IN CAPITAL LETTERS

CLASS
AND
ADDRESS

LTF CROWN SUTTON

VRTLX 1721 30 JAN

AGREE RELEASE EARLY MAPS 22ND MAY

CHIEFSEC

I REQUEST THAT THE ABOVE TELEGRAM BE FORWARDED SUBJECT TO THE CONDITIONS PRINTED ON THE BACK OF THIS FORM BY WHICH I AGREE TO BE BOUND.

SIGNATURE AND ADDRESS OF SENDER _____ TELEPHONE _____
NOT TO BE TELEGRAPHED



MEMBER OF THE CABLE AND WIRELESS WORLDWIDE COMMUNICATIONS GROUP

P.T.O.

267103 CASUTN G

17/2/81 15.59 TLX NR

FOR THE ATTENTION OF MR DOUG MORRISON

YOUR REF PAND T/2/37

OURREF PH1N/FALK IS 7/01831

"MAPS AND CHARTS" FDC LINER NOW READY FOR PRINTING.
 HOWEVER, IN VIEW OF DELICACY OF DESIGN AND NUMBER OF
 COLOURS, PRINTING COST FAIRLY HIGH AT £922 FOR 6000.
 DESPATCH APPROX 5 WEEKS FROM INSTRUCTIONS TO PROCEED.
 STRONGLY RECOMMEND GOING AHEAD AS ALL HERE AGREE MAP
 PARTICULARLY ATTRACTIVE.
 TO RECOUP COSTS, RECOMMEND FDC COVER-CHARGE OF AT LEAST
 20 PENCE. PLEASE URGENTLY ADVISE WHETHER WE CAN
 PROCEED AS ABOVE.

REGARDS
 JANICE SMITH DEPT PH1
 CROWN SUTTON

PMB

214 GOVERNOR FK
 267103 CASUTN G

DCS

731

Postmaster

17/2/37

(83)

**ACTION
COPY**

DCS
17/2
PH

PH

Early comments pl

Go ahead pl.

D.M.

18/2/81

[Signature]

19. 2. 81



CABLE AND WIRELESS

CABLE AND WIRELESS LIMITED

INCORPORATED IN ENGLAND

CHARGE	NUMBER	DESTINATION	PT	ORIGIN	WORDS	FORWARDED PARTICULARS	5/47
OFFICE STAMP AND DATE		NO. OF WORDS		DATE	TIME	84	
				19.2.81			
		INSTRUCTIONS					
							VIA CW

NOTICE: In the absence of any indication to the contrary it will be assumed that this telegram is to be charged at full rate and treated accordingly

PLEASE WRITE THE NAME AND ADDRESS IN CAPITAL LETTERS

CLASS

AND

ADDRESS

LTF CROWN SUTTON

NO. 47 YRTLX 781 7/01831 PLEASE PROCEED MAPS & CHARTS FDC LINER

CHIEFSEC

I REQUEST THAT THE ABOVE TELEGRAM BE FORWARDED SUBJECT TO THE CONDITIONS PRINTED ON THE BACK OF THIS FORM BY WHICH I AGREE TO BE BOUND.

SIGNATURE AND ADDRESS OF SENDER _____

TELEPHONE _____

NOT TO BE TELEGRAPHED



MEMBER OF THE CABLE AND WIRELESS WORLDWIDE COMMUNICATIONS GROUP

P.T.O.

EXTRACT FROM MINUTES OF A MEETING OF THE STAMP CO-ORDINATING COMMITTEE

HELD AT THE SECRETARIAT ON TUESDAY 27TH JANUARY 1961

85

P&T/2/37

3. Maps and Charts Issue The first day cover liner has been produced and mailed to the Crown Agents.

P&T/2/37 /

36

19th February 81

Mrs. Janice Smith,
Crown Agents Stamp Bureau,
St. Nicholas House,
Sutton,
Surrey, SM1 1EL.

Dear Mrs. Smith,

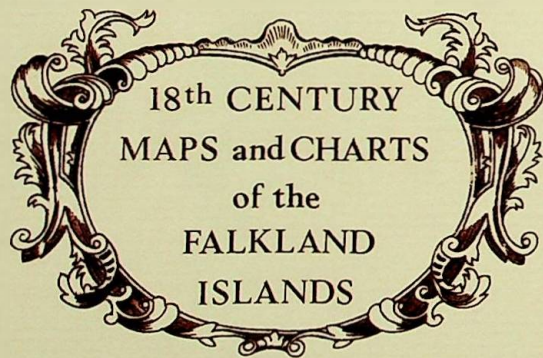
Ian Strange, who designed our Maps and Charts issue, would be grateful for blank first day covers of the other territories using his design so that he can keep his design collection up to date.

I think that this is a reasonable request and hope you can oblige.


Yours sincerely,

CHIEF SECRETARY

UW



Official First Day Cover



Des,

Mr Strange has asked if
we can obtain copies of other

With the Compliments

of the

Postmaster

Kenraies blank fdc's to complete
his design collection.

Can you obtain same from C/A
please?

lbjh

16.2.01

Stanley,
Falkland Islands.



Crown Agents

St Nicholas House, Sutton,
Surrey SM1 1EL
Telephone 01-643 3311
Telex 267103
Telegrams Crown Sutton

Mr D R Morrison
The Secretariat
Stanley
FALKLAND ISLANDS
South Atlantic

CA Ref: PH1N/FALK IS 7/01831/1

Your Ref: P&T/2/37

11 March 1981

Dear Mr Morrison,

MAPS & CHARTS

Please find enclosed one set of colour proofs of the above issue. Unfortunately, I have had to reject these proofs, and request the printers to reproof; all of the proofs exhibit a very strange flaw, which we have never seen before here, in that the image-area appears too condensed for the design. In other words, the value tablet, royal portrait, and indeed everything else on the designs is too far away from the edge of the image-area. This is particularly noticeable on those stamps which have radiating compass-lines; on the proofs, you will see that the lines do not reach the edge of the image-area.

2 We have made a number of comments on the individual stamps, but our basis for rejection of these proofs was as stated above. I trust that you agree with my decision, which I consider to be fully justified. Although I have told the printer that he must keep to his original delivery-schedule (which would normally have meant application for despatch on 27 March), I have no doubt that this set-back will delay despatch considerably. However, if the printer delays for more than about a week, I have every intention of advising him that I will seek liquidated damages for the delay.

... 3 As requested in your letter of 19 February, I am enclosing four blank First Day Covers of the four participants in the minibus. In the normal course of events, Richard Nash would have sent these covers directly to Ian Strange, but he, like everyone else here, has been trying to cope with the recent change-around in our work, and the recent announcement of the Royal Wedding has not helped the situation a bit!

... 4 Finally, I enclose a photocopy of the proof produced by Questa for the text of the FDC-liner. In your letter of 27 January, you suggested that the printing could be typeset in copper plate type. In fact, Questa were originally going to use this typeface (at no extra cost) but because certain of the letters (eg 'p', 'q', 'd' etc) have very long tails in this typeface, the lettering would have been unreadably small. I trust that you find the chosen typeface satisfactory.

Yours sincerely

Jane Smith
MRS J SMITH

Crown Agents for Oversea Governments and Administrations incorporated in the United Kingdom by Act of Parliament

RN/PS

P.S. Proofs of revised text & map for leaflet just received. I have approved these. The map is especially attractive.

Corri's a 3 repres pls.

THE
198

U4

3p—Bowles & Carver 1779

Taken from the map "New one sheet draught of Falkland Islands" printed for Bowles & Carver, London 1794.

The map, based on a chart by Capt. McBride, shows the track of the ship "Caracas" in 1763 and his ship the "Jason" in 1766.

More detail appears on this later map, although similar in form to the Bellin work with the Cape Dolphin area of East Falkland still being shown as a separate island. The present named "Falkland Sound" appears as "Carlisle Sound" with the Islands themselves entitled "Falklands Islands" after Viscount Falkland who was at that time Commissioner of the Admiralty.

10p—Hawkesworth 1773

A chart entitled "Hawkins's Nuidenland, Discovered by Sr. Richard Hawkins in 1574 and Falkland Sound, so called by Capt. John Strong of the Farewell from London who sailed through it in 1689".

The chart appears in J. Hawkesworth's "An Account of the Voyages undertaken by the order of his present majesty for making discoveries in the southern hemisphere, and successfully performed by Commodore Byron, Captain Wallis, Captain Carteret and Captain Cook" London 1773.

The tracks shown on the chart are those of the "Dolphin" commanded by Commodore Byron.

This is probably one of the first maps of the Falkland Islands to show an almost accurate delineation of the coastline, although again this chart shows incorrectly a large section of the north of East Falkland as a separate island. Cape Tamar is also shown detached from the West Falkland mainland.

13p—Eman Bowen 1747

Taken from Bowen's map "A new and Accurate Map of Chili, Terra Magellanica, Teris del Fuego" 1747, the map depicted appears as an inset.

On his map Bowen calls the Falkland Islands "New Isles" after Frezier's chart "Voyage au Mer du Sud" Paris 1716. Frezier was the first to show the Falkland Islands with any real coastline and although the "I. Sebald" or, as they are now known, Jason Islands, are represented, a large part of the western coasts are not shown.

Tracks of the French vessels from St. Malo are shown—the "St. Louis", "St. John Baptist" and "L'Assomption". Due to the link with St. Malo the Islands became known to the French as Isles Malouines.

long inserted
combined together

15p—T. Boufflower 1768

Taken from an original hand-drawn map dated and signed T. Boufflower 1768. The work is believed to have been part of a private log book describing the exploits of Boufflower while serving aboard one of HM ships in the Falkland Islands.

Fine detail on the original map supports the possibility that Boufflower served perhaps as a midshipman on one of HM ships based at the British settlement of Port Egmont.

History records that on the 2nd December 1766, while on a survey of the east side of the Falklands, McBride, of the ship "Jason", sent an officer ashore to climb a hill which overlooked Berkeley Sound. It was from this hill that the then unknown French settlement at Port Louis was first sighted. On his map, Boufflower also recorded "From the top of this mountain Capt. Jordan reconnoitred the French settlement in March 1768".

Early in 1767 McBride had returned to England to report his findings. His successor during the time Boufflower made his record was Captain Hunt, of HMS "Tamar". It would seem probable that Captain Hunt also used the same vantage point as McBride's officer to reconnoitre the French settlement—by this time in the hands of the Spanish—and that Boufflower, perhaps aboard the ship "Tamar", recorded this. It is also perhaps significant that among the few places Boufflower names on this map is Cape Tamar.

A further note of interest is the way in which Boufflower has depicted the Islands on his map: normally drawn from a position south, this cartographer shows the Islands as from a northerly approach.

25p—Philippe de Pretot 1771

From the map "Carte Des Isles Malouines Nommees par les Anglois Isles Falkland" which appears in de Bongainville's "Voyage autour de Monde" 1771.

In this map the coastline is not complete and only two place names are given—the Baye Francoise (now Berkeley Sound) and I. Sebaldes (the Jason Islands).

insert
fullstop

Unlike many of the earlier maps, the cartographer in his work has featured many of the hill ranges and fresh water ponds with interesting accuracy, although in general the map has little resemblance to other French maps of that time.

26p—Bellin 1764

From the map "Carte Des Isles Malouines ou Isles Nouvelles que les Anglois nomment aujourd'hui Isles de Falkland" which appeared in Bellin's "Petite Atlas Maritime" Paris 1764.

By this period cartographers were giving more attention to mapping the Islands and entire coastlines are shown, although it is interesting to note on this map that a section to the north of what is now Cape Dolphin, East Falkland, is shown as a separate island.

should be
a comma

Sorry - I know this is the correct spelling, but please restore the original mis-spelling, which is a direct quote (I am assured) "reconcited"

TECHNICAL DETAILS

Designer:	Mr Ian J. Strange
Printer:	Walsall Security Printers Ltd.
Printing Process:	Lithography
Stamp size:	28.45 x 42.58mm
Sheet layout:	50 (2 x 25)
Paper:	CA Spiral Watermark
Perforation gauge:	15 per 2cm
Release date:	22 May 1981

The design on the reverse of this FDC-liner is a map drawn and engraved by J. Rapkin with the illustrations by H. Winkles and engraved by W. Lacey, published by John Tullis & Company, London and New York.

The top vignette of the Jason Islands probably represents from left to right, Steeple Jason Island, Elephant Jason Island and South Jason Island.

The "Sea Eagles" would be Striated Caracaras or "Johnny Rooks" as they are locally known. The species was common about the coasts of the Falklands at the time this map would have been drawn and was sometimes referred to as "Sea Eagle" by early mariners.

The rather unique vignette of penguins probably represents Gentoo or King penguins.

The text for this FDC-liner was prepared by the Artist for this stamp-issue, Mr. Ian Strange.

3p—Bowles & Carver 1779

Taken from the map "New one sheet draught of Falklands Islands" printed for Bowles & Carver, London 1794.

The map, based on a chart by Capt. McBride, shows the track of the ship "Carcass" in 1765 and his ship the "Jason" in 1766.

More detail appears on this later map, although similar in form to the Bellin work with the Cape Dolphin area of East Falkland still being shown as a separate island. The present named "Falkland Sound" appears as "Carlisle Sound" with the Islands themselves entitled "Falklands Islands" after Viscount Falkland who was at that time Commissioner of the Admiralty.

10p—Hawkesworth 1773

A chart entitled "Hawkins's Maidenland, Discovered by Sr. Richard Hawkins in 1574 and Falkland Sound, so called by Capt. John Strong of the Farewell from London who sailed through it in 1689".

The chart appears in J. Hawkesworth's "An Account of the Voyages undertaken by the order of his present majesty for making discoveries in the southern hemisphere, and successfully performed by Commodore Byron, Captain Wallis, Captain Cartaret and Captain Cook" London 1773.

The tracks shown on the chart are those of the "Dolphin" commanded by Commodore Byron.

This is probably one of the first maps of the Falkland Islands to show an almost accurate delineation of the coastline, although again this chart shows incorrectly a large section of the north of East Falkland as a separate island. Cape Tamar is also shown detached from the West Falkland mainland.

13p—Eman Bowen 1747

Taken from Bowen's map "A new and Accurate Map of Chili, Terra Magellanica, Terra del Fuego" 1747, the map depicted appears as an inset.

On his map Bowen calls the Falkland Islands "New Isles" after Frezier's chart "Voyage au Mer du Sud" Paris 1716. Frezier was the first to show the Falkland Islands with any real coastline and although the "I. Sebald" or, as they are now known, Jason Islands, are represented, a large part of the western coasts are not shown.

Tracks of the French vessels from St. Malo are shown—the "St. Lenix", "St. John Baptist" and "L'Assomption". Due to the link with St. Malo the Islands became known to the French as Isles Malouines.

15p—T. Boutflower 1768

Taken from an original hand-drawn map dated and signed T. Boutflower 1768. The work is believed to have been part of a private log book describing the exploits of Boutflower while serving aboard one of HM ships in the Falkland Islands.

Fine detail on the original map supports the possibility that Boutflower served perhaps as a midshipman on one of HM ships based at the British settlement of Port Egmont.

History records that on the 2nd December 1766, while on a survey of the east side of the Falklands, McBride, of the ship "Jason", sent an officer ashore to climb a hill which overlooked Berkeley Sound. It was from this hill that the then unknown French settlement at Port Louis was first sighted. On his map, Boutflower also recorded "From the top of this mountain Capt. Jordan reconnoitred the French settlement in March 1768".

Early in 1767 McBride had returned to England to report his findings. His successor during the time Boutflower made his record was Captain Hunt, of HMS "Tamar". It would seem probable that Captain Hunt also used the same vantage point as McBride's officer to reconnoitre the French settlement—by this time in the hands of the Spanish—and that Boutflower, perhaps aboard the ship "Tamar", recorded this. It is also perhaps significant that among the few places Boutflower names on this map is Cape Tamar.

A further note of interest is the way in which Boutflower has depicted the Islands on his map: normally drawn from a position south, this cartographer shows the Islands as from a northerly approach.

25p—Philippe de Pretot 1771

From the map "Carte Des Isles Malouines Nommees par les Anglois Isles Falkland" which appears in de Bougainville's "Voyage autour de Monde" 1771.

In this map the coastline is not complete and only two place names are given—the Baye Francoise (now Berkeley Sound) and I. Sebaldes (the Jason Islands).

Unlike many of the earlier maps, the cartographer in his work has featured many of the hill ranges and fresh water ponds with interesting accuracy, although in general the map has little resemblance to other French maps of that time.

26p—Bellin 1764

From the map "Carte Des Isles Malouines ou Isles Nouvelles que les Anglois noment aujourd'hui Isles de Falkland" which appeared in Bellin's "Petite Atlas Maritime" Paris 1764.

By this period cartographers were giving more attention to mapping the Islands and entire coastlines are shown, although it is interesting to note on this map that a section to the north of what is now Cape Dolphin, East Falkland, is shown as a separate island.

TECHNICAL DETAILS

Designer:	Mr Ian J. Strange
Printer:	Walsall Security Printers Ltd.
Printing Process:	Lithography
Stamp size:	28.45 × 42.58mm
Sheet layout:	50 (2 × 25)
Paper:	CA Spiral Watermark
Perforation gauge:	15 per 2cm
Release date:	22 May 1981

The design on the reverse of this FDC-liner is a map drawn and engraved by J. Rapkin with the illustrations by H. Winkles and engraved by W. Lacey, published by John Tallis & Company, London and New York.

The top vignette of the Jason Islands probably represents from left to right, Steeple Jason Island, Elephant Jason Island and South Jason Island.

The "Sea Eagles" would be Striated Caracaras or "Johnny Rooks" as they are locally known. The species was common about the coasts of the Falklands at the time this map would have been drawn and was sometimes referred to as "Sea Eagle" by early mariners.

The rather unique vignette of penguins probably represents Gentoos or King penguins.

The text for this FDC-liner was prepared by the Artist for this stamp-issue, Mr. Ian Strange.

PH1N/FALK IS 7/01031/1

31st March

81

Mrs. Janice Smith,
Crown Agents Stamp Bureau,
St. Nicholas House,
Sutton,
Surrey, SM1 1EL.

Dear Janice,

MAPS AND CHARTS ISSUE


Thank you for your letter of 11th March.

Ian Strange is delighted with the way his map has been reproduced and is wondering if he can have about 250 copies for sale.

This may be an unusual request and he is aware that there will have been expenses - presumably to us - for whatever printing process or plate has been used. Ian is prepared to pay for any costs plus the cost of the copies produced. This seems reasonable - after all it is his map that is being used for our First Day Covers.

In any case I would be grateful for your views on this, in case there are problems that are not readily seen or known about at this end.

Yours sincerely,


CHIEF SECRETARY

uw

Taken from Minutes of a meeting of the Stamp Co-ordinating Committee
24th March 1981.

P&T/2/37 4. Maps and Charts Issue

✓ A set of proofs of this issue, together with a covering letter from the Crown Agents was considered by Members. A sample of the material for the First Day Cover liner was also viewed. Members took note of the Crown Agents rejection of the proofs (printed by Wallsall Security Printers) and of the possibility of delay in the arrival of the stamps here.

FALKLAND ISLANDS



61 PENGUINS

58 SEA EAGLES

214 GOVERNOR FK

214 GOVERNOR FK

267103 CASUTN G

HERE RERUN OF OUR TELEX SENT EARLIER AS WE DID NOT GET YR AB AT END

++

#

214 GOMDEER FK

267103 CASUTN G

3/4/81 15.03 237

DCS

ACTION *ds*

COPY *DCS*

93

FOR ATTN MR. BOUG MORRISON

PLEASE QUOTE OUR REFERENCE PH1N/FALK STAMPS 7/01331/3

FALKLANDS MAPS AND CHARTS LINERS BOOKED ON FLIGHT BR663 11TH APRIL.

AWB 13537613 IN 1 CASE.

RJ
8/4

CASE CONTAINS 6600 LINERS. 6000 FOR YOUR AND CROWN AGENTS FDC PLUS 600 GOODCOVERS FROM PRINTERS. OBLIGED TO ACCEPT GOODCOVERS AS QUANTITY FALLS WITHIN ALLOWDD TRADE TOLERANCE ON MULTICOLOUR PRINT CONTRACTS.

COST FOR 600 ADDITIONAL LINERS (FOLDED) ONLY PDSTG 72. CAN IAN STRANGE BE SUPPLIED HIS 250 FROM THESE.

TO PRINT FURTHER 250 (UNFOLDED) WILL COST PDSTG 143 FOR PRINTING X MAP ONLY

PDSTG 165 FOR MAP AND TEXT ON REVERSE.

REASON EXTRA 250 SO EXPENSIVE DUE TO COST OF SETTLING UP MACHINES AGAIN FOR COMPARATIVELY SMALL RUN.

TRUST CONSIGNMENT RECEIVED SAFELY. PLEASE ADVISE FURTHER ACTION NECESSARY FOR IAN'S SUPPLY.

REGARDS - MRS. J. SMITH PH1 CROWN SUTTON
JS

#

ERRORTFK

267103 CASUTN G

*Pl copy to SPI to
dissem
copied to [unclear] 9/4/81*

214 GOVERNOR FK
267103 CASUTN G

94

DCS. I assume you will discuss
alternatives with Jan Stange

7/4/31 12.06 TLX NR 224

M
22

& reply?
23 9/14
P+T/2/37

FOR THE ATTENTION OF MR DCUG MORRISON

OUR REF PH1/FALK IS 7/01831

✓
DCS [initials]

RE YRLET 31/3/31 FDC LINERS FOR IAR DC
WE CAN SEE NO PROBLEM IF YOU AGREEABLE.

**ACTION
COPY**

[initials]
8/4

QUESTA WILL LET ME KNOW COSTS FOR EXTRA
250 UNFOLDED LINERS

- A) PRINTING MAP ON FRONT ONLY
- B) PRINTING MAP AND TEXT ON REVERSE

IF IAN ONLY INTERESTED IN REPRODUCTION OF
MAP ALTERNATIVE (A) CHEAPER.
I WILL ADVISE BOTH COSTS SOONEST.

RSGARDS
JANICE SMITH DEPT PH1

CROWN SUTTON

PMB

Maps + charts file

214 GOVERNOR FK
267103 CASUTN G

This was overtaken by
the "Goodovers" telex now
with PM which will provide
maps for Jan Stange - DCS 16/4/31



Crown Agents

St Nicholas House, Sutton,
Surrey SM1 1EL
Telephone 01-643 3311
Telex 267103
Telegrams Crown Sutton

Mr D R Morrison
The Secretariat
Stanley
Falkland Islands
SOUTH ATLANTIC

CA Ref: PH1N/FALK IS 7/01831/1

Your Ref: P&T/2/37

9 April 1981



Dear Mr Morrison,

MAPS AND CHARTS STAMP ISSUE

I refer to my letter of the 11 March, concerning the above stamp issue and have pleasure in enclosing a set of running proofs which have been submitted by the printers, Messrs Walsall Security Printers Ltd.

2 I have examined these running proofs on your behalf together with the original proofs and the artwork and have advised the printers that five of the values are satisfactory and that they should proceed with their packing and despatch.

3 However, I was unhappy with the standard on the 25p running proof and have instructed the printers to reprint this value. You will observe that the pink on the map is far darker than the original proof and indeed is far darker than the artwork. I feel that this detracts from the delicacy of this map and have therefore instructed the printer to reprint this value correcting the pink.

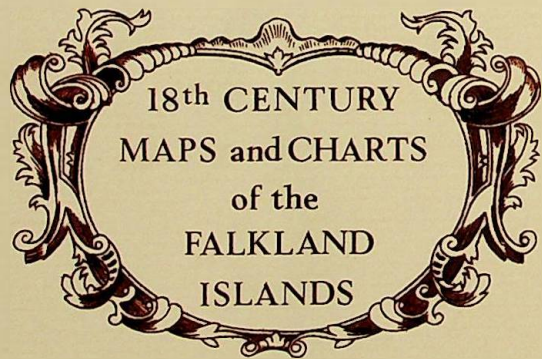
4 They are currently carrying out the reprint which should take a week or so and the 25p stamp should be ready for despatch together with the remaining five values fairly shortly.

5 I trust that you agree with the action I have taken on your behalf.

Yours sincerely

MRS J SMITH

JS/AH



Official First Day Cover

*PA on Maps &
Charts Stamp Issue
file*






CABLE AND WIRELESS

CABLE AND WIRELESS LIMITED

INCORPORATED IN ENGLAND

CHARGE	NUMBER	DESTINATION	PT	ORIGIN	WORDS	FORWARDED PARTICULARS	5/47
OFFICE STAMP AND DATE		NO. OF WORDS		DATE	TIME		
				23.4.81.			
		INSTRUCTIONS					
VIA CW							

NOTICE: In the absence of any indication to the contrary it will be assumed that this telegram is to be charged at full rate and treated accordingly

PLEASE WRITE THE NAME AND ADDRESS IN CAPITAL LETTERS

CLASS

AND

ADDRESS **CROWN SUTTON.**

No. 114 Following for Janice Smith Dept PH 1 Reference PHI/Falk Is 7/01831
 Maps and Charts Stamp Issue yourlet 9 April. Agree action taken but little
 concerned lest delay caused by reprinting jeopardises release date of 22 May.
 Would be loath to allow release on that date if stamps not then available
 locally.

Chief Secretary.



I REQUEST THAT THE ABOVE TELEGRAM BE FORWARDED SUBJECT TO THE CONDITIONS PRINTED ON THE BACK OF THIS FORM BY WHICH I AGREE TO BE BOUND.

SIGNATURE AND ADDRESS OF SENDER

NOT TO BE TELEGRAPHED



MEMBER OF THE CABLE AND WIRELESS WORLDWIDE COMMUNICATIONS GROUP

P.T.O.

214 GOVERNOR FK
267103 CASUTN G
23/4/81 14.14

Sent
712 - ~~copy for SPT pl. P/A~~

(97)

JS
8/23/81
CS

RL
23/4

**ACTION
COPY**

OUR REFERENCE PH1N/FALK IS 7/01831/1

FOR MR. DOUG MORRISON
'MAPS AND CHARTS' STAMPS
BOOKED ON FLT RG901
DATED 26/4/81
AWB NO. 26223602
IN 1 CASE
GROSS WT. 98 KILOS

PLEASE ADVISE IF GOODS NOT RECEIVED-

REGARDS - RICHARD NASH PH1 CROWN SUTTON
JS

214 GOVERNOR FK
267103 CASUTN G

214 GOVERNOR FK
267103 CASUTN G

Crown Agents

ST. NICHOLAS HOUSE, SUTTON, SURREY SM1 1EL
Telephone 01-643 3311 Telex 267103
Telegrams CROWN SUTTON

Crown Agents' Order Reference PH1N/FALK IS 7/01831/1
Authority LTR DTD 21.7.80 REF P&T/2/37

AMENDMENT OF CONTRACT

No. 1

COPY FOR PRINCIPAL

~~Walsall Security Printers Ltd
PO Box 26
Midland Road
Walsall
WS1 3QL~~

SUPPLIER'S REF. X999

DATE 16 April 1981

Dear Sirs

FALKLAND ISLANDS "MAPS AND CHARTS"

We note that the following quantities of good-overs have been produced against the above contract:-

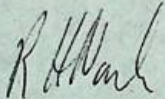
10,000 x 3p
5,000 x 25p

We also note that there has been a short-fall of 5,000 stamps on the 10p denomination.


2 Since these quantities are within the 10% trade tolerance, the short-fall and good-overs are accepted. The good-overs are to be added to the Falkland Islands' supply, and the short-fall is also to be deducted from the Falkland Islands' supply.

3 The net result of the above is an increase in quantity of 10,000 stamps. The overall contract price is therefore increased by £32.80, from £3996.66 to £4029.46 FOB Aircraft at Southern UK Airport.

Yours faithfully



RICHARD H NASH
for the Crown Agents

copy sent to S.P.I.

24.4.81

Chief Secretary Stanley Falkland Islands
--

Special notes to Principal :-

Crown Agents

ST. NICHOLAS HOUSE, SUTTON, SURREY SM1 1EL

Telephone 01-643 3311

Telex 267103

Telegrams CROWN SUTTON

Crown Agents' Order Reference

PH1N/FALK IS 7/01831/3

Authority

LTR DTD 21.7.80

REF P&T/2/37

AMENDMENT OF CONTRACT

No.1.....

COPY FOR PRINCIPAL

The House of Questa
Parkhouse Street
London
SE5 7TP

SUPPLIER'S REF.

WFR/LP/5539


DATE 16 April 1981

Dear Sirs

FALKLAND ISLANDS "MAPS AND CHARTS" FDC LINER

Please refer to our order for the above items, dated 30/3/81. You will notice that the final contract total (given as £794.20) is incorrect, since it does not include the cost of origination (£200.00). We apologise for this error, and trust that you realise that the overall contract price is in fact £994.20 FOB Aircraft at Southern UK Airport.

Yours faithfully



RICHARD H NASH
for the Crown Agents

Copy sent to S.P.I.

24.4.81

Chief Secretary
Stanley
Falkland Islands

Special notes to Principal:—

24



Crown Agents

St Nicholas House, Sutton,
Surrey SM1 1EL
Telephone 01-643 3311
Telex 267103
Telegrams Crown Sutton

Mr D R Morrison
The Secretariat
Stanley
Falkland Islands
South Atlantic

Our Ref. PH1N/FALK IS 8/01831/1

Your Ref. P&T/2/37

16 April 1981



Dear Doug,

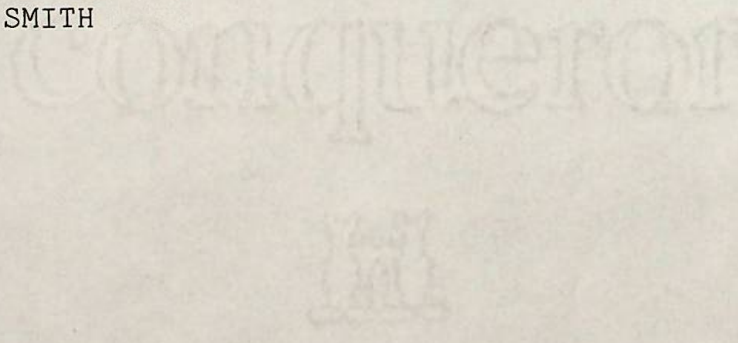
MAPS AND CHARTS

Further to my letter of 9 April, I can now send a revised running
proof of the 25p denomination, which is now satisfactory.

Yours sincerely

Jonic Smith

MRS J SMITH



214 GOVERNOR FK
267103 CASUTN G
267103 CASUTN G

23/4/31 16.23 TLX NR 385
M

FOR ATTENTION OF MR DOUG MORRISON

OUR REF PH1N/FALK IS 7/01331

YRTLX NO 114 OF 23/4 REF MAPS AND CHARTS.
REPRINTING DELAYED DESPATCH ONLY UNTIL 26/4.

HEAR YOU ARE RETIRING SHORTLY. GOOD LUCK, AND MANY THANKS
FOR YOUR COOPERATION IN PAST YEARS FROM ALL OF US AT
SUTTON.

PLEASE ADVISE WHAT WILL BE SITUATION AFTER YOU
LEAVE - WILL WE BE DEALING DIRECTLY WITH CHIEFSEC OR
POSTMASTER, OR WILL A SUCCESSOR BE APPOINTED
WITH WHOM WE SHOULD COMMUNICATE.

REGARDS
JANICE SMITH DEPT PH1
CROWN SUTTON

PMB

214 GOVERNOR FK
267103 CASUTN G

**ACTION
COPY**

99

F(97)
also refers

CS

RP

28/4

Replied
ZB 28/IV

PST/2/37 ✓

100

TELEX (G.H. circuit)

To:- Crown Sutton

Telex No.:- 267103 CASUTN G.

For Mrs. J. Smith Your ref. PHIN/FALK IS 7/01831

Your telno 885 of 28/4 Morrison's successor P. G. Summers,
formerly Deputy F.S. will assume duty in a week or so (Baker's
letter to you of 24/4 refers) meantime Chief Secretary is
dealing with philatelic matters.

HUNT

267103 CASUTN G
DF GA
214 GOVERNOR FK

P/A P+T 2/37 ✓

(101)

TO CROWN AGENTS, SUTTON.
FROM FALKLAND ISLANDS GOVT.

**ACTION
COPY**

FRO MRS J SMITH: YOUR REF PH1N/FALK IS 7/01331.

1. MORRISON'S SUCCESSOR P G (PHIL) SUMMERS, FORMERLY DEPUTY F.S.
WILL ASSUME DUTY IN A WEEK OR SO (BAKER'S LETTER TO YOU
OF 24/4 REFERS).

2. MEANTIME CHIEF SECRETARY IS DEALING WITH PHILATELIC
MATTERS.

NNNN

1349Z 29 APRIL 31
214 GOVERNOR FK
267103 CASUTN GM

ds
Pp
29/4

EXTRACT FROM MINUTES OF A MEETING OF THE STAMP CO-ORDINATING COMMITTEE
HELD AT THE SECRETARIAT ON MONDAY 17th APRIL 1981

Maps and Charts Issue

Opportunity was taken to view the running proofs of the Maps and Charts Issue. Members noted that the 25p value was reprinted in view of the original being substandard. The stamps have been airfreighted and should arrive shortly.

103

ACTION COPY

CS ✓
8/5
Ruf
7/5

214 GOVERNOR FK
214 GOVERNOR FK
267103 CASUTN G
7/5/31 16,53 203

FOR THE ATTN OF MR DICK BAKER

OUR REF PHIN IS 7/01331

MY TLX 3/4 TO MORRISON REF MAPS AND CHARTS LINERS,
PLEASE ADVISE IF YOU WISH FURTHER QUANTITY FOR IAN STRANGE.
IS PHIL SUMMERS OUT OF HOSPITAL YET?
REGARDS MRS J SMITH DEPT PH1 CROWN SUTTON

++

JM

214 GOVERNOR FK
267103 CASUTN G

TELEX VIA GOVERNMENT HOUSE

104

To:- Crown Sutton

Telex No.:- 267103 CASUTN G

For Mrs. Janice Smith from C.S., F.I.G.

Ref PH1N/FALK IS 7/01831 Your Telex 203

Maps & Charts Liners

We require further 250 folded liners (by air post please) -
presumably these can be supplied from goodovers in your hands.
Please note only 100 goodovers received here and not 600 as
implied your telex 287 of 8.4.81. See despatch instructions to
Quests on "advice of order placed" dated 30.3.81.

HUNT

267103 CASUTN G
DFGA
214 GOVERNOR FK

DCS

*our copy for
Maps & Charts issue file*

105

TO RCWN AGENTS, SUTTON.
FOR MRS JANICE SMITH.
YOUR PH1N/FALK IS 7/01331.

*JS
18/5*

**ACTION
COPY**

MAPS AND CHARTS LINERS.
1. MANY THANKS FOR YOUR TELEX 203.

2. WE REQUIRE FURTHER 250 FOLDED LINERS (BY AIR MAIL PLEASE).
PRESUMABLY THESE CAN BE SUPPLIED FROM GOODOVERS IN YOUR HANDS.

3. PLEASE NOTE ONLY 100 GOODOVERS RECEIVED HERE AND NOT 600
AS IMPLIED IN YOUR TELEX 287 OF 8 APRIL. SEE DESPATCH
INSTRUCTIONS TO QUESTS ON "ADVICE OF ORDER PLACED" DATED
30 MARCH.

HUNT

NNNN

1434Z 18 MAY 81
214 GOVERNOR FK
267103 CASUTN GT

*C.S.
R18/5*

214 GOVERNOR FK
267103 CASUTN G

27/5/81 14.17 TLX NR 776

DCS Suggest pan to SPT who
has been dealing w/ Don Strange (106)
above three
extra FDC
liners

FOR THE ATTENTION OF R HUNT
OUR REF PH1/FALK IS 7/01331
YRTEL 18 MAY RE MAPS LINERS.

**ACTION
COPY**

APOLOGIES FOR MISLEADING TELEX 8 APRIL.
600 COPIES PRODUCED AND PUBLICITY SECTION ASKED
TO RECEIVE UP TO 500 OF ANY EXCESS SUPPLY WHICH WERE
IDEAL FOR DISTRIBUTION FOR ADVANCE PUBLICITY TO TRADE.

27/5

28/5

PAT/2/37

28/5

MOST NOW DISTRIBUTED BUT 100 STILL REMAINING
WILL POST TO YOU.

COST FOR ADDITIONAL 250 OR 150 (FOLDED) APPROX
£165.

PLEASE CONFIRM SHOULD ASK QUESTA TO SUPPLY URGENTLY .

REGARDS
J SMITH DEPT PH1
CROWN SUTTON

PMB
214 GOVERNOR FK
267103 CASUTN G

T



CABLE AND WIRELESS

CABLE AND WIRELESS LIMITED

INCORPORATED IN ENGLAND

CHARGE	NUMBER	DESTINATION	PT	ORIGIN	WORDS	FORWARDED PARTICULARS	5/47
OFFICE STAMP AND DATE		NO. OF WORDS		DATE	TIME		
				26 1/8/81			
		INSTRUCTIONS					
VIA CW							

NOTICE: In the absence of any indication to the contrary it will be assumed that this telegram is to be charged at full rate and treated accordingly

PLEASE WRITE THE NAME AND ADDRESS IN CAPITAL LETTERS

CLASS AND **LTF CROWN SUTTON.**

ADDRESS **For Mrs Janice Smith Dept PH1**

No 150
CAREF 7/01831 TLX NR 776

Many thanks. The 100 liners posted will suffice. Further printing not now required.

Chiefsec



I REQUEST THAT THE ABOVE TELEGRAM BE FORWARDED SUBJECT TO THE CONDITIONS PRINTED ON THE BACK OF THIS FORM BY WHICH I AGREE TO BE BOUND.

SIGNATURE AND ADDRESS OF SENDER
NOT TO BE TELEGRAPHED

J. Summers

TELEPHONE **28**



MEMBER OF THE CABLE AND WIRELESS WORLDWIDE COMMUNICATIONS GROUP

214 GOVERNOR FK
267103 CASUTM G

27/5/81 14.17 TLX NR 776

*DCS Suggest pass to SPT who
has been dealing w. Don Stange
above three
extra FDC
liners*

FOR THE ATTENTION OF R HUNT

OUR REF PH1/FALK IS 7/01831

YRTEL 18 MAY RE: MAPS LINERS.

**ACTION
COPY**

APOLOGIES FOR MISLEADING TELEX 8 APRIL.

600 COPIES PRODUCED AND PUBLICITY SECTION ASKED
TO RECEIVE UP TO 500 OF ANY EXCESS SUPPLY WHICH WERE
IDEAL FOR DISTRIBUTION FOR ADVANCE PUBLICITY TO TRADE.

MOST NOW DISTRIBUTED BUT 100 STILL REMAINING
WILL POST TO YOU.

COST FOR ADDITIONAL 250 OR 150 (FOLDED) APPROX
£165.

PLEASE CONFIRM SHOULD ASK QUESTA TO SUPPLY URGENTLY .

REGARDS
J SMITH DEPT PH1
CROWN SUTTON

PMB

214 GOVERNOR FK
267103 CASUTM G

D.C.S.,

May the following draft telegram issue pl?

LT CROWN SUTTON

FOR MRS JANICE SMITH DEPT PH1

CAREF 7/01831 TLX NR 776

Many thanks. The 100 liners posted will suffice. Further printing not now
required.

Chiefsec

DCS to me - suggest
photocopy to SPT 11/3/6
JS 2/5/6

109

**ACTION
COPY**

SWBD POS 1 FK
214 GOVERNOR FK
936903 UK
MOM
CCCV
SWBD POS 1 FK
214 GOVERNOR FK

JS 2/5/6
For Postmaster
JS 2/6

936903 UK
MOM
ABS
214 GOVERNOR FK
214 GOVERNOR FK
267103 CASUTN G

2-6-81 1225 TLX 52
FOR ATTN POSTMASTER

YOUR REFERENCE NO. 146
PLEASE QUOTE OUR REFERENCE PH1N/FALK STAMP 7/D1831

PLEASE RETURN 1000 MAPS AND CHARTS TO CASB AFTER PROCESSING.,

LREGA

JS

?
214 GOVERNOR FK
267103 CASUTN G

T

Reg. please send copy to SPT 3/6/81
JS 3/6

ACS
SPT

1/7 copy sent to SPT
P+T/2/37

107
110

**ACTION
COPY**

214 GOVERNOR FK
214 GOVERNOR FK
267103 CASUTN G
1-7-81 1335 TL 3 26

AG

FOR POSTMASTER

OUR REF PH3/ FALKLANDS

AG
1/7

MAPS ISSUE GRATEFUL YOU ADVISE SELLING PRICE FDC
JOAN COUSINS DEPT PH3 CROWN SUTTON

+

JM

+*

214 GOVERNOR FK
267103 CASUTN G

T





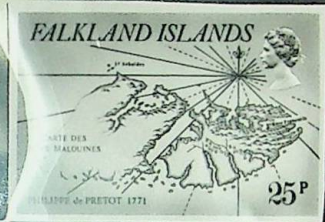
WALSALL Security Printers Ltd
P. O. BOX NO. 26 · MIDLAND ROAD · WALSALL · WSI 3QL · ENGLAND



WALSALL Security Printers Ltd
P. O. BOX NO. 26 · MIDLAND ROAD · WALSALL · WSI 3QL · ENGLAND







ARC System

Sheet Ref No. AS301P/FW

Thetford Norfolk U.K.

Secol