

SECRETARIAT

NAT/GEO/2#3

0946/A

(Formerly)

SUBJECT:

TOPOGRAPHICAL AND CADASTRAL SURVEY OF THE FALKLAND ISLANDS

Monthly Progress Reports.

CONNECTED FILES.

NUMBER

2244

Plan of Stanley.

Col. G. J. Humphries, O.B.E.



Overseas Surveys,
c/o The Secretariat,
Port Stanley,
Falkland Islands,
via Montevideo,
S. America.

Progress Report, September.

Dear Colonel,

Thank you for your letter 1070/3 of 22nd August, and the open letter on height control requirements.

It is good news to hear that the Tellurometer traverse is up to expectations, it certainly makes precise ground traversing obsolete. A pity they were not developed a few years earlier for the Gambia, however, "Say not the struggle naught availeth"....

It is just as well that they will not be available for the Falklands for a few months yet, as by that time I will have decided which sides of the triangulation to measure.

September has been rather a rough month for weather, I am told worse than normal. I enclose diagram of work accomplished, and diary.

I put in a main trig. at Round Mt. (now Mt. Misery) to give a three point tie-on to the R.E. trig.

I observed a prominent rock on Mt. Kent summit from Mt. Brisbane, as the beacon was down (on the 10th Sept. see diary) and will see how the triangle closure using a reduction to centre comes out before re-visiting.

Future Programme. Beaconsing Mt. Wickham and Mt. Osbourne, and completing the recce. of the area between the Wickham Heights and Darwin-Choiseul Sound. From there carrying the recce through in the direction of Port San Carlos,

If practicable, beaconsing West Hill ~~from the~~ on the same trip, and observing.

All beacons will then be up for observations at Mt. Kent, Salvador hill, West Hill, Mt. Wickham and intermediate secondary and minor trigs.

In brief, to complete the Northern portion of E. Falkland.

Beacons. The canvas is just a bit too small for the longer rays of 20 miles+ and I have had four extra skirts made locally to cope. With a geodetic instrument these should not be necessary.

Government Reserves. (Crown land) The Colonial Secretary has asked if we can check up on these during the course of the survey, and depict/describe them as accurately as possible.

There are about twenty of these reserves, of which ten are islands. The others, with one exception are small areas, ranging from two square miles down to 160 acres. In some cases they have been locally surveyed, with ground marks down. As far as I see it, at the moment all we can do is identify the boundaries on the photographs, and supply block plot coordinates. There is no question of doing a rigorous cadastral survey; the small areas should take an hour or so to identify, the larger one perhaps a day.

Horses. The eight Government horses cannot be used continuously, due to fact that Falkland Is. horses have not great endurance, also that at some night stops it is necessary to hobble them, where there is no paddock.

It is of course alright at the moment, but when Evans is and working longer hours in the summer, it is certain that these alone will not be sufficient.

The Colonial Secretary has kindly agreed to contact farms to try and obtain horses. It will be necessary to pay for horses from D.O.S. imprest/



2
/however, we should get their value back when the survey is completed. I hope to get another eight horses, but as good riding/pack animals are in short supply, it may take some time to get even half this number.

It may be possible to use the Landrover, in certain parts of the camp, but the majority of the work will have to be done by horses.

Port Stanley Town Plan. This has not been revised since 1943, and a new edition is urgently needed for land assessment, etc. Would it be possible to send out a few enlargements of photo 26/F1/36/139 for immediate use by the Chief Secretary, Registrar. An enlargement at the scale of the mapplan would be the most useful.

Copies of the existing Town Plan are in very short supply, and D.P.W. etc. would like some, if they are still obtainable at home.

H.E. the Governor kindly suggested that I might like to go down on the "Shackleton" to have a look at Graham Island. Much though I would like to go, you will probably agree that this job is not far enough advanced yet to leave it for a month or so.

Best wishes,

Yours sincerely,
W.A.P.

Copy To:- The Hon. A.G. Denton-Thomson, M.C. ✓
Chief Colonial Secretary.



MAPPING: QUARTERLY PROGRESS REPORTS

1. The work has, for the purpose of these reports, been divided into four stages each for planimetry and contours.

Planimetry

- Stage 1. Includes all preliminary work on air-photos, slotted template adjustment and preparation of plots of the results of the S.T.A.

This stage is done in blocks as distinct from individual sheets and covers about 30% of the total production time in D.O.S.

- Stage 2. Includes interpretation of detail and compilation of individual sheets (usually in four quarters). This covers about 30% of the total production time in D.O.S.

- Stage 3. Drawing and assembly of the four quarters, stick up of names and final check over; or etching of names, scribing of other detail and final check. This stage accounts for a further 30% of D.O.S. production time.

- Stage 4. Negative preparation, check of bromide copy, which is circulated to various sections, and photo-writing occupies the final 10% of the time at D.O.S. Negatives are then despatched for plate making, proving, proof check, plate correction (where necessary) and printing. Three to four months should be allowed between despatch of negatives and printing of bulk stock; two months for a single colour map.

Hypsometry

- Stage 1. All preparatory work, bridging and adjustment. This stage covers about 20% of the total production time in D.O.S.

- Stage 2. Machine plotting of contours (or photo-form-lining), compiling and editing. This stage covers about 55% of the total production time in D.O.S.

- Stage 3. Drawing or scribing which occupies about 20% of the total production time in D.O.S.

- Stage 4. Negative preparation, check of bromide copy and photo-writing occupies the final 5% of the time in D.O.S. Negatives are then despatched for printing for which three to four months should be allowed (see Planimetry Stage 4.)

2. Interruption of work may occur because of conflicting or changing priorities or because further material is awaited. The sheets concerned will be indicated by the following letters in addition to the stage of progress.

N. No progress during current quarter

S. No progress for two quarters or longer. (In this case explanatory notes will be provided in the letter accompanying the report).

3. It is quite impossible to generalise on production times if realistic figures are required. Planimetry varies from one and a half to eight months a sheet and contours from five to ten man months dependent upon density of detail, the nature of the relief, the quality and suitability of air photography and the quality and density of the control.

The figures quoted can only apply to a block of mapping for which all air-photography and control are available at the commencement of the mapping. Very often some work is done on sheets which therefore appear in the quarterly progress reports, which cannot be finished because e.g. bad weather precluded completion of air-photography and one or more seasons elapsed before aircraft could be made available in the area for further efforts.

4. No attempt is made to give an overall picture of sheets published to date; only sheets published during the current quarter are indicated. The edition number is shown if later than first and "C" or "F" used to indicate contoured or formlined sheets.

W.D.C. Higgins
Deputy Director (B)

June, 1959

5

Directorate of Overseas Surveys,
Kingston Road,
Tolworth,
Surrey.

Contoured Editions of 1:50,000 Sheets

We have been studying the questions of "What is a contour?" and "When is a formline a contour?" on our maps plotted from air photos.

2. Hitherto we have been much too cautious and unless we were confident that the contours were up to engineering accuracy, we have omitted height values and have labelled them "form lines". But very nearly all these "form lines" are better than all pre-war topo contours, and indeed better than many present day contours, so we are in future going to label them "contours" and give them their height values. Only where the height control is of negligible quantity and/or quality will we call them "form lines" and omit height values.

3. For our own internal use (mainly historical and as a time saver in case of any query arising later) we are dividing "contours" into categories A and B.

A covers all contours instrumentally plotted to adequate control.

B covers all contours where we have achieved consistency over areas of not less than a sheet and whose values will join up with those of adjacent sheets or blocks of sheets. (We usually bridge and adjust whole blocks of sheets to fit to perimeter height control and internal trig. heights.)

4. On printed maps no distinction will be made between the categories, but we will inform you for your records which category applies to each sheet or block of sheets.

W. D. C. Wiggins,
Deputy Director (B)
December 1960.

mail from 3.

4.2. 3 for information.

I gather that there are 4 stages ~~and~~ of planning,
or 407 contains that of the 28 sheets 3 are in the
last 5 in the 3rd, one in the first and
all the rest in the second of planning but only
one has reached the 3rd stage in contour.

In other words I suppose the map making
is very roughly half way through.

or
16/2/61

7
17.2.61
or
LHA

BU 30.6.61

BU 30.9.61

Telephone: Derwent-8661-5



DIRECTORATE OF OVERSEAS SURVEYS,
KINGSTON ROAD,
TOLWORTH, SURREY.

Our Refce.

Your Refce.

501/3A

0946/A.

27th January, 1961.

Dear Sir,

Mapping: Quarterly Progress Report.

The position of the 1:50,000 mapping of the Falkland Islands at 31st December, 1960 was as follows:-

<u>Sheet</u>	<u>Planimetry</u>	<u>Contours</u>
1, 2, 4.	Stage 4	Stage 2
3	" 3	" 3
5, 6, 7, 8.	" 3	" 1
9	" 2	" 1
10, 11, 16, 17 } 18, 19, 23, 24 }	" 2	" 2
12, 13, 14, 15, 20 } 21, 22, 25, 26, 27 }	" 2	" 1
28, 29	" 1	" 1

A copy of Mr. Wiggins' note of June 1959 which explains the stages used in our quarterly reports is enclosed for your information, together with his note of December last dealing with the definition of contours on D.O.S. maps. The contours on the Falkland Island sheets will be in category "B".

Yours faithfully,

E. A. Bennett
for Director.

The Colonial Secretary,
Colonial Secretary's Office,
Stanley,
Falkland Islands.



DIRECTORATE OF OVERSEAS SURVEYS

Kingston Road, Tolworth, SURREY

Telephone: Derwent 8661/5

Visiting hours: 9-30 a.m.-4-30 p.m. (Closed Saturdays)

Our reference: 501/3A

Your reference:

14th April, 1961.

Dear Sir,

Mapping: Quarterly Progress Report.

The position of the 1:50,000 mapping of the Falkland Islands at 31st March was as follows:-

<u>Sheet</u>	<u>Planimetry</u>	<u>Contours</u>
1,2,3,4,5,6,9	Stage 4	Stage 4
7	" 4	" 3
8,10,11,12,14,16,)		
17,18,19,23,24,25)	" 3	" 2
13,15,20,21,22,26)		
27,28,29)	" 2	" 2

Printed copies of the first sheets should be available in about three months and we shall then send you six advance copies of each sheet by air mail followed by a bulk supply of 700 copies through the Crown Agents. If you require larger quantities will you please inform us as soon as possible as this would require an increase in the printing order.

A copy of a circular note showing procedure for dealing with the local sale of D.O.S. maps is enclosed for your information.

The Colonial Secretary,
Colonial Secretary's Office,
Stanley,
Falkland Islands.

Yours faithfully,

E. A. Bennett,
for Director.

Reply at 10



Directorate of Overseas Surveys,
Kingston Road,
Tolworth, Surbiton,
Surrey.

From time to time maps produced by this Directorate and sent in bulk for use by the local Government, become known to the general public locally and a demand for their sale may be made.

There is no objection to such sales, but if you contemplate making any, care should be taken beforehand to ensure that sufficient copies are retained for the use of the local Government (including Departments other than your own); these copies which are printed free, should be marked "Official Use Only" and not sold to the public, since this Directorate's maps normally have a selling price printed on them. When it is proposed to place on sale to the public maps which do not have a selling price printed upon them, each copy should be priced and stamped "For sale, price".

A careful record should be kept of all such sales of maps produced by this Directorate. Since all copies of these sheets have been given without charge to your Department for the use of the local Government, the money received from such sales should be returned to this Directorate, less a reasonable percentage for the cost of recording sales. A percentage of 20% is regarded as reasonable, and this money becomes part of the revenue of the local Government, in the same way as the money returned by you goes in H.M. Government funds. There is no objection to such receipts being paid quarterly or half yearly, through the Crown Agents for Overseas Governments and Administrations, made payable to the Paymaster General. Details of sales should be sent direct to the Establishment and Finance Officer, Directorate of Overseas Surveys, at the same time as the Crown Agents are asked to make payment. Requirements for further supplies of maps to meet such sales should be made to the Records Officer of the Directorate. Supplies of maps of other territories produced and printed by this Directorate should be purchased direct from Messrs. E. Stanford Limited, 12-14, Long Acre, London, W.C.2.

Yours sincerely,

G. W. Henlen

G. W. Henlen
Establishment and Finance Officer.

Copy in 0946/8.

See 37

15th June,

61.

Sir,

13

I am directed to acknowledge the receipt of your letter 501/3A of the 14th April, 1961, and to note that you will be sending six advance copies of each sheet by air mail followed by the bulk supply of 700 sheets. The procedure regarding the sale of maps has been noted.

I am,

Sir,

Your obedient servant,

(Sgd.) D.R. Morrison

for COLONIAL SECRETARY.

G.A. Bennett,
Directorate of Overseas Surveys,
Kingston Road,
Folworth,
Hertfordshire,
ENGLAND.

ARM/TH.

By 4 9 61 (mail)

Telephone: Derwent 8661.



Our Refce.

Your Refce.

501/3A

81

DIRECTORATE OF OVERSEAS SURVEYS,
KINGSTON ROAD.
TOLWORTH, SURBITON,
SURREY.

11th July, 1961.

Dear Sir,

Mapping: Quarterly Progress Report.

The position of the 1:50,000 mapping of the Falkland Islands at 30th June 1961 was as follows:-

<u>Sheet</u>	<u>Planimetry</u>	<u>Contours</u>
1,2,3,4,5,6,7,9	Stage 4	Stage 4
8,10,11,16,17	Stage 4	Stage 3
13,15,18,19	Stage 4	Stage 2
12,14,20,21,22,23) 24,25,26,27,28,29)	Stage 3	Stage 2

Yours faithfully,

E. A. Bennett,
for Director.

The Colonial Secretary,
Colonial Secretary's Office,
Stanley,
Falkland Islands.

Bu 30.9.61

Bu 15.11.61

Telephone: Derwent 8661.



DIRECTORATE OF OVERSEAS SURVEYS,
KINGSTON ROAD,
TOLWORTH, SURBITON,
SURREY.

Our Refce.

501/3A

Your Refce.



19th January, 1962.

Dear Sir,

Mapping : Quarterly Progress Report.

The position of the 1:50,000 mapping of the Falkland Islands at the 31st December, 1961 was as follows:-

Sheets 1,2,5,7,9,15, printed.
Sheets 3,4,6,16,17,18 and 19 - Stage 4 awaiting
printed copies.
Sheets 8,10,11,12,13,14,21 and 22, at Stage 4
correction of proofs in hand.
Sheets 20 and 23 at Stage 4 - awaiting proof check.

The remainder of sheets are as follows:-

<u>Sheet</u>	<u>Planimetry</u>	<u>Contours</u>
24,28	Stage 4	Stage 4
25,26,27,29	Stage 4	Stage 3

It is regretted that owing to staff changes it was not possible to prepare reports for the quarter ending 30th September, 1961.

Yours faithfully,

A. W. G. Blunden,
for Director.

See on.


The Colonial Secretary,
Colonial Secretary's Office,
Stanley,
Falkland Islands.



Our reference: 501/3A
Your reference:

13
DIRECTORATE OF OVERSEAS SURVEYS
Kingston Road, Tolworth, SURBITON, Surrey
Telephone: Derwent 8661/5
Visiting hours: 9-30 a.m.-4-30 p.m. (Closed Saturdays)

8th May 1962



Dear Sir,

Mapping: Quarterly Progress Report

The position of the 1:50,000 mapping of the Falkland Islands at the 31st March 1962, was as follows:-

Sheets 1,2,5,7,9,14,15,16 and 21 printed.

The remaining sheets are at the final printing stage.

Yours faithfully,

A. W. G. Blunden
for Director.

The Colonial Secretary,
Colonial Secretary's Office,
Stanley,
Falkland Islands.

for 20/7/62 13A.

BU 26.9.62

Telephone : Derwent-8661



0946 1A.
14
DIRECTORATE OF OVERSEAS SURVEYS,
KINGSTON ROAD,
TOLWORTH, SURBITON,
SURREY.

Our Refce.

Your Refce.

501/3A

8th August 1962

Dear Sir,

Mapping: Quarterly Progress Report

The position of the 1:50,000 mapping of the Falkland Islands at the 30th June 1962 was as follows:-

Sheet 27 at printers

Remaining sheets printed.

Yours faithfully,

A. W. G. Blunden
for Director

The Colonial Secretary,
Colonial Secretary's Office,
Stanley,
Falkland Islands.

OK. Kiv Bu. 2113A.
BY 301062

15

DIRECTORATE OF OVERSEAS SURVEYS

Our Refce. 501/3A

25th October, 1962.

Dear Sir,

Mapping: Quarterly Progress Report

Printed stock of Sheet 27 was received from the printers thus completing the 1:50,000 mapping of the Falkland Islands during quarter ending 30th September, 1962.

Yours faithfully,

A. W. G. Blunden

A. W. G. Blunden
for Director

The Colonial Secretary,
Colonial Secretary's Office,
Stanley,
Falkland Islands.

16

WES

all maps now here

g.e.

for information

P. 4/12/62

18

PA

4.12.62

02

4.12.62

PA 5.12.62

ON HER MAJESTY'S SERVICE



The Colonial Secretary,

Colonial Secretary's Office,

Stanley,

FALKLAND ISLANDS.

First fold here

Second fold here

Sender's name and address :

Directorate of Overseas Surveys,

Kingston Road,

Tolworth, Surbiton,
Surrey.

AN AIR LETTER SHOULD NOT CONTAIN ANY
ENCLOSURE ; IF IT DOES IT WILL BE SURCHARGED
OR SENT BY ORDINARY MAIL



DIRECTORATE OF OVERSEAS SURVEYS

Kingston Road, Tolworth,

SURBITON, Surrey,

England.

Our reference: 501/3A

Your reference:



25th January, 1963.

Dear Sir,

Mapping: Quarterly Progress Report

The position of mapping of the Falkland Islands at 31st December, 1962 was:-

1:50,000 All sheets printed

1:2,500 2 sheets

Revision of maps of Stanley and Falkland Camp; both sheets at stage II. Compilations sent for checking.

Yours faithfully,

M. Y. Sharp

Miss M. Y. Sharp
Acting E.O. (Progress)

The Colonial Secretary,
Colonial Secretary's Office,
Stanley,
Falkland Islands.

8

*Bu 30.4.63
(mail)*



ON HER MAJESTY'S SERVICE

The Colonial Secretary.

Colonial Secretary's Office,

Stanley,

FALKLAND ISLANDS.

← First fold here →

← Second fold here →

Sender's name and address:

EO(P)

Directorate of Overseas Surveys,

Kingston Road,

Tolworth, Surbiton,

Surrey.

AN AIR LETTER SHOULD NOT CONTAIN ANY
ENCLOSURE; IF IT DOES IT WILL BE SURCHARGED
OR SENT BY ORDINARY MAIL

← To open cut here →

Telephone: Derwent 8661.



Our Refce.

Your Refce.

501/3A

DIRECTORATE OF OVERSEAS SURVEYS.

KINGSTON ROAD.

TOLWORTH, SURBITON.

SURREY.



21st March, 1963.

Dear Sir,

Mapping: Quarterly Progress Report

The position of mapping of the Falkland Islands at
28th February, 1963 was:-

1:2,500 2 sheets

Revision of maps of Stanley and Falkland Camp;
both sheets at Stage II.

Awaiting return of annotated bromides.

1:250,000

2 sheets at Stage II.

Yours faithfully,

A. W. G. Blunden
Progress Section

The Colonial Secretary,
Colonial Secretary's Office,
Stanley,
Falkland Islands.

21

DIRECTORATE OF OVERSEAS SURVEYS

Kingston Road, Tolworth, Surhilton, Surrey

21st March, 1963


Dear Sir,

Mapping: Quarterly Progress Reports

It has been reported that there is general misunderstanding of the four stages into which work is divided for the purpose of these reports and for your future guidance copies of Mr. Wiggins' circular letters dated June, 1959 and 25th January, 1961, giving details of the system, are enclosed.

In order that the work entailed in collating statistical data for quarterly returns may be phased more efficiently, it has been decided that future reports will be circulated commencing with period ending 28th February, 1963 and at three monthly periods thereafter and the report covering the period 1st January-28th February is enclosed herewith.

Yours faithfully,



A. W. G. Blunden
for Records Officer.

MAPPING: QUARTERLY PROGRESS REPORTS

1. The work has, for the purpose of these reports, been divided into four stages each for planimetry and contours.

Planimetry

- Stage 1. Includes all preliminary work on air-photos, slotted template adjustment and preparation of plots of the results of the S.T.A.
This stage is done in blocks as distinct from individual sheets and covers about 30% of the total production time in D.O.S.
- Stage 2. Includes interpretation of detail and compilation of individual sheets (usually in four quarters). This covers about 30% of the total production time in D.O.S.
- Stage 3. Drawing and assembly of the four quarters, stick up of names and final check over; or etching of names, scribing of other detail and final check. This stage accounts for a further 30% of D.O.S. production time.
- Stage 4. Negative preparation, check of bromide copy, which is circulated to various sections, and photo-writing occupies the final 10% of the time at D.O.S. Negatives are then despatched for plate making, proving, proof check, plate correction (where necessary) and printing. Three to four months should be allowed between despatch of negatives and printing of bulk stock; two months for a single colour map.

Hypsometry

- Stage 1 All preparatory work, bridging and adjustment. This stage covers about 20% of the total production time in D.O.S.
- Stage 2 Machine plotting of contours (or photo-form-lining), compiling and editing. This stage covers about 55% of the total production time in D.O.S.
- Stage 3. Drawing or scribing which occupies about 20% of the total production time in D.O.S.
- Stage 4. Negative preparation, check of bromide copy and photo-writing occupies the final 5% of the time in D.O.S. Negatives are then despatched for printing for which three to four months should be allowed (see planimetry Stage 4.).

2. Interruption of work may occur because of conflicting or changing priorities or because further material is awaited. The sheets concerned will be indicated by the following letters in addition to the stage of progress.

- N. No progress during current quarter.
- S. No progress for two quarters or longer.
(In this case explanatory notes will be provided in the letter accompanying the report).

3. It is quite impossible to generalise on production times if realistic figures are required. Planimetry varies from one and a half to eight months a sheet and contours from five to ten man months dependent upon density of detail, the nature of the relief, the quality and suitability of air photography and the quality and density of the control.

.... The figures quoted can only apply to a block of mapping for which all air-photography and control are available at the commencement of the mapping. Very often some work is done on sheets which therefore appear in the quarterly progress reports, which cannot be finished because e.g. bad weather precluded completion of air-photography and one or more seasons elapsed before aircraft could be made available in the area for further efforts.

4. No attempt is made to give an overall picture of sheets published to date; only sheets published during the current quarter are indicated. The edition number is shown if later than first and "C" or "F" used to indicate contoured or formlined sheets.

W. D. C. Wiggins

Deputy Director (B)

June, 1959

DIRECTORATE OF OVERSEAS SURVEYS

Contoured Editions

We have been studying the questions of "What is a contour?" and "When is a formline a contour?" on our maps plotted from air photos.

2. Hitherto we have been much too cautious and unless we thought the contours were up to engineering accuracy, we have omitted height values and have labelled them "form lines". But very nearly all these "form lines" are better than all pre-war topo contours and indeed than many present day contours so we are in future going to label them "contours" and give them their height values. Only where the height control is of negligible quantity and /or quality will we call them "form lines" and omit height values.

3. For our own internal use (mainly historical and as a time-saver in case of any query arising later) we are dividing "contours" into categories A and B.

A covers all contours instrumentally plotted to adequate control.

B covers all contours where we have achieved consistency over areas of not less than a sheet and whose values will join up with those of adjacent sheets or blocks of sheets. We usually bridge and adjust whole blocks of sheets to fit to perimeter height control and internal trig. heights. At present "B" contours are unlikely on scales other than 1:50,000.

4. On printed maps no distinction will be made between the categories.

Sheet histories will however be retained in our Records Section and information on the quality of the contours on any sheet can be supplied on request.

W. D. C. Wiggins

W. D. C. Wiggins.
Deputy Director (B).

25th January, 1961.

Mail from 20

Bu 7/6/63. (mail)

Bu 10.6.63
(mail)

No mail

~~Om~~
10/6/63

B.L. 30.7.63

● It is regretted that staffing difficulties in our typing service has caused some delay in the despatch of this report.



DIRECTORATE OF OVERSEAS SURVEYS

Kingston Road, Tolworth,

SURBITON, Surrey,

England.

Our reference : 501/3A

Your reference :

24th June, 1963.



Dear Sir,

Mapping: Quarterly Progress Report

The position of mapping of the Falkland Islands at
31st May, 1963 was:-

1:2,500 2 Sheets

Revision of maps of Stanley and Falkland Camp;
both sheets at Stage II.

Awaiting return of annotated bromides.

1:250,000

2 sheets at Stage II.

Yours faithfully,

A. W. G. Blunden
Progress Section.

The Colonial Secretary,
Colonial Secretary's Office,
Stanley,
Falkland Islands.

ACS

25

h.s.

Does this refer to 39 in 2244 pl?

202

attached

Yes, but with 2244

but

27

BU 381263

← To open cut here →

Sender's name and address:

DIRECTORATE OF OVERSEAS SURVEYS

KINGSTON ROAD, TOLWORTH,

SURBITON, SURREY, ENGLAND

AN AIR LETTER SHOULD NOT CONTAIN ANY
ENCLOSURE ; IF IT DOES IT WILL BE SURCHARGED
OR SENT BY ORDINARY MAIL.

← Second fold here →

First fold here



The Colonial Secretary,

Colonial Secretary's Office,

STANLEY,

FAULKLAND ISLANDS.



DIRECTORATE OF OVERSEAS SURVEYS

Kingston Road, Tolworth,

SURBITON, Surrey,

England.

Our reference : 501/3A

Your reference :

7th October, 1963.



Dear Sirs,

Mapping: Quarterly Progress Report

The position of mapping of the Falkland Islands at
31st August, was as follows:-

1:2,500 2 sheets

No change since previous report

1:250,000

2 sheets at Stage III

Yours faithfully,

A. W. G. Blunden
Technical Services

The Colonial Secretary,
Colonial Secretary's Office,
Stanley,
Falkland Islands.

Kiv Bu ar 27.

Bu 30/12/63 (27)

P.A.

← To open cut here →

Sender's name and address:.....

DIRECTORATE OF OVERSEAS SURVEYS

KINGSTON ROAD, TOLWORTH,

SURBITON, SURREY, ENGLAND

AN AIR LETTER SHOULD NOT CONTAIN ANY
ENCLOSURE ; IF IT DOES IT WILL BE SURCHARGED
OR SENT BY ORDINARY MAIL.

← Second fold here →

First fold here →

ON HER MAJESTY'S SERVICE



The colonial secretary,.....

Colonial secretary's office,.....

Stanley,.....

Falkland Islands.....

D.O.S.
501/3A
A.W.G.B.
17.10.63.

GMW

Telephone : Derwent-8661



Our Refce.

Your Refce.

501/3A

291
DIRECTORATE OF OVERSEAS SURVEYS,
KINGSTON ROAD,
TOLWORTH, SURBITON,
SURREY.

4th February, 1964
61

Dear Sirs,

Mapping: Quarterly Progress Report per.

The position of mapping of the Falkland Islands
at 31st December, 1963, was as follows:-

1:2,500 2 sheets
No change since previous report

1:250,000
2 sheets at Stage III

Yours faithfully,

A.W.G. Blunden
Technical Services

The Colonial Secretary,
Colonial Secretary's Office,
Stanley,
Falkland Islands.

per
4 3 64

Telephone : Derwent-8661



DIRECTORATE OF OVERSEAS SURVEYS,
KINGSTON ROAD,
TOLWORTH, SURBITON,
SURREY.

Our Refce.

Your Refce.

501/3A



29th April, 1964.

Dear Sirs,

Mapping: Quarterly Progress Report

The position of mapping of the Falkland Islands at 31st December, 1963, was as follows:-

1:2,500 2 sheets
No change since previous report

1:250,000
West sheet ~~at~~ Stage III *completed*
East sheet printing

Yours faithfully,

A.W.G. Blunden

A.W.G. Blunden
Technical Services

The Colonial Secretary,
Colonial Secretary's Office,
Stanley,
Falkland Islands.

Law
26564

31

Directorate of Overseas Surveys,
Kingston Road,
Tolworth,
Surrey.

Our Ref: 501/3A

20th July, 1964.



Dear Sirs,

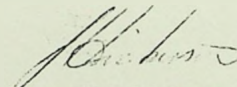
Mapping Quarterly Progress Report

The position of mapping of the Falkland Islands
at 30th June, 1964, was as follows:-

1:2,500 2 sheets
No change since previous report

1:250,000
West sheet at Stage IV
East sheet printing


Yours faithfully,


J. S. Dickerson
Technical Services

The Colonial Secretary,
Colonial Secretary's Office,
Stanley,
Falkland Islands.

fa

Telephone : Derwent-8661



Our Refce. 501/3A Your Refce.

DIRECTORATE OF OVERSEAS SURVEYS,
KINGSTON ROAD,
TOLWORTH, SURBITON,
SURREY.

9th October, 1964.

Dear Sirs,

Mapping Quarterly Progress Report

The position of mapping of the Falkland Islands at
30th September, 1964, was as follows:-

1:2,500 2 sheets

No change since previous report

1:250,000

West sheet at Stage IV

East sheet printed

Yours faithfully,

(J.S. Dickerson)
for Director

The Colonial Secretary,
Colonial Secretary's Office,
Stanley,
Falkland Islands.

ACJ

34

The new maps will have
a good sale. I imagine we
should consider soon the number
we want. We have 700 of the
sectional sheets.

D.H.H.

2.11.64

See 8. It looks as though
they decide on the original
issue we can wait to see
what figure they quote. We are
grossly overstocked with the sectional
maps but 700 of these are probably a good figure

13.11.64

GMW

Telephone: Derwent-8661-7



35
DIRECTORATE OF OVERSEAS SURVEYS,
KINGSTON ROAD,
TOLWORTH, SURBITON,
SURREY.



13th January, 1965.

Our Refce. 501/3A Your Refce.

Dear Sirs,

Mapping: Quarterly Progress Report

The position of mapping of the Falkland Islands at
31st December, 1964, was as follows:-

1:2,500 2 sheets

No change since previous report

1:250,000

West sheet printing

East sheet printed

Yours faithfully,

(J. S. Dickerson)
for Director

The Colonial Secretary,
Colonial Secretary's Office,
Stanley,
Falkland Islands.

QAA

Telephone : Derwent-8661



Our Ref: 501/3A Your Ref:



DIRECTORATE OF OVERSEAS SURVEYS,
KINGSTON ROAD,
TOLWORTH, SURBITON,
SURREY.

April, 1965.

Dear Sirs,

Mapping: Quarterly Progress Report

The position of mapping of the Falkland Islands at 31st March, 1965, was as follows:-

1:2,500 2 sheets

No change since previous report

1:250,000 2 sheets

No change since previous report.

Yours faithfully,

(J. S. Dickerson)
for Director

The Colonial Secretary,
Colonial Secretary's Office,
Stanley,
Falkland Islands.

20



DIRECTORATE OF OVERSEAS SURVEYS

Kingston Road, Tolworth, SURBITON, Surrey, England

Telephone: Derwent 8661

Our reference:
Your reference:

521

14th April, 1965.

Dear Sir,

9 On the 12th February, 1957, Mr. Henlen, then the Establishment & Finance Officer of this Directorate, wrote to

The Superintendent of Works, Stanley, about accounting and other arrangements relating to the possible sale locally of some of the maps produced by this Directorate and sent in bulk to overseas governments for their use.

These arrangements have recently been reviewed and revised to the effect that in future the procedure set out in Mr. Henlen's letter under reference shall cease and be replaced by the following arrangement.

An initial supply of each map sheet produced in future by the Directorate of Overseas Surveys will be provided to the overseas government concerned free of charge. This initial supply will be based on the number of maps which are estimated to cover overseas governments' own requirements. If an overseas government requires an additional supply, either because it needs further copies to replace old ones, or for sale to the general public or otherwise, or for other reasons, it is proposed that these shall be provided on a fully economic charge repayment basis. Under this arrangement, after effecting the economic charge repayment, there will be no need to account to this Directorate in respect of the sale of any copies surplus to your government requirements, including marginal numbers of copies of the initial free issue. It is hoped that this will simplify matters and resolve accounting and other difficulties which have arisen in some countries overseas in connection with the problem of differentiating between receipts from the sales of maps produced by this Directorate, and otherwise.

In order to adjust our records, we should be grateful, therefore, if you would let us know the number of copies of new D.O.S. maps which your government will in future require solely for its own purposes. This number may vary as between the small, medium, and large scale maps and specialist maps and, if this is so, could you please indicate figures for each category. Accounting for stocks of maps already issued to overseas governments on the original basis and which are still liable to accounting can cease with effect from the 1st April, 1965.

Yours faithfully,

T. J. Wilshire
Establishment and Finance Officer

The Colonial Secretary,
Port Stanley,
Falkland Islands,
SOUTH ATLANTIC.

How many East-
Falkland maps did
we receive?

See 42
543

800

38

AT

37. This means presumably that we close the Deposit A/c into which we have been paying the monies from sale of maps as from the 1st April. Proceeds from all sales will go to Revenue.

We should be getting 800 sheets of the West Falklands sheets which D.O.S. want - get a penny for unless they are cutting us to an initial supply for Govt use. Do you agree?

W. H. H.

1. 6. 65

Agreed by Treasur.

W. H. H. 3. 6. 65.

Close Deposit A/c 31st March and pay everything into Revenue from 1st May

(B.U. v. Done 24/6/65)

W. H. H.

3. 6. 65

NOTE: Deposit A/c closed - See 0946/6.

W. H. H.

5. 10. 65.

GMW

Telephone : Derwent-8661



Our Refec.

Your Refec.

501/3A



39.
DIRECTORATE OF OVERSEAS SURVEYS,
KINGSTON ROAD,
TOLWORTH, SURBITON,
SURREY.

9 July, 1965.

Dear Sirs,

Mapping: Quarterly Progress Report

The position of mapping of the Falkland Islands at
30th June, 1965, was as follows:-


1:2,500 2 sheets

No change since previous report

1:250,000 2 sheets

Both sheets printed.

Yours faithfully,


(J. S. Dickerson)
for Director.

The Colonial Secretary,
Colonial Secretary's Office,
Stanley,
Falkland Islands.

La

Telephone : Derwent-8661



Our Refce.

501/3A

Your Refce.

DIRECTORATE OF OVERSEAS SURVEYS,
KINGSTON ROAD,
TOLWORTH, SURBITON,
SURREY.



7 October, 1965.

Dear Sirs,

Mapping: Quarterly Progress Report

The position of mapping of the Falkland Islands at
30th September, 1965, was as follows:-

1:2,500 2 sheets Stanley and Stanley West
Field revision completed and material at D.O.S.

Yours faithfully,

(J. S. Dickerson)
for Director

The Colonial Secretary,
Colonial Secretary's Office,
Stanley,
Falkland Islands.

1

fa

Telephone : Derwent-8661-5



41
KNOLSTON ROAD,
TOLWORTH, SURBITON,
SURREY.

Our Refce.

Your Refce.

501/3A

January, 1966


Dear Sirs,

21
21/3
Mapping: Quarterly Progress Report

The position of mapping of the Falkland Islands at
31st December, 1965, was as follows:-

1:2,500 2 sheets Stanley and Stanley West
Field revision completed and material at D.O.S.
No progress since previous report.

Yours faithfully,


(J. S. Dickerson)
for Director

The Colonial Secretary,
Colonial Secretary's Office,
Stanley,
Falkland Islands.

pa



Our reference : 521
Your reference :



DIRECTORATE OF OVERSEAS SURVEYS

Kingston Road, Tolworth,

SURBITON, Surrey,

England.

14th March, 1966.

Dear Sir,

37 On the 14th April, 1965, Mr. Wilshire wrote (letter of even reference) to tell you of the new accounting arrangements for D.O.S. maps.

As you are aware we have on programme the revision of the two 1:2,500 sheets covering Stanley and Stanley West. It would be helpful for us to know how many copies you will require of these sheets.

It is usual for recipient countries to let us know their estimated stock requirement over a five year period so that we can arrange an economic printing run. If you wish to make sales of these maps to the public you may add this requirement to your estimate but these maps will have to be paid for. The maps issued for official purposes are, in the first instance, supplied free of charge.

Yours faithfully,

A. S. Dickerson
A. S. Dickerson
Technical Services

The Colonial Secretary,
Port Stanley,
Falkland Islands,
South Atlantic.

Reply at 43

~~200~~ each map. Estimate @ 2/- each £30
150
Estimates amended.

C.S. Do you agree that we order 150 of each sheet initially
+ enquire if further copies will be available if required.

Don
25.3.66

25.3.66 W.S.B. ✓

Sender's name and address:.....

DIRECTORATE OF OVERSEAS SURVEYS

KINGSTON ROAD, TOLWORTH,

SURBITON, SURREY, ENGLAND

AN AIR LETTER SHOULD NOT CONTAIN ANY
ENCLOSURE; IF IT DOES IT WILL BE SURCHARGED
OR SENT BY ORDINARY MAIL.

← Second fold here →

ON HER MAJESTY'S SERVICE



The Colonial Secretary,

Port Stanley,

Falkland Islands,

SOUTH ATLANTIC.

Ref: 0946/A.

Colonial Secretary's Office,
Stanley, Falkland Islands.

29th March, 1966.

Dear Sir,

42 Thank you for your letter 521 of the 14th March 1966 regarding the supply of 1:2500 maps of Stanley and Stanley West.

Initially we would like to obtain 150 copies of each sheet. Further copies may be required at a later date and I am to enquire if this would be possible.

Can you at this stage indicate when the maps will be available?

Yours faithfully,

(Sd) R. L. BOURKE

COLONIAL SECRETARY.

Technical Services,
Directorate of Overseas Surveys,
Kingston Road,
Tolworth,
Surrey,
SURREY.

IM

2a

Reply
at 4.5.

Telephone : Derwent-8661



Our Refce.

Your Refce.

501/3A

44.
DIRECTORATE OF OVERSEAS SURVEYS,
KINGSTON ROAD,
TOLWORTH, SURBITON,
SURREY.



12th April, 1966.

Dear Sirs,

Mapping: Quarterly Progress Report

The position of mapping of the Falkland Islands at
31st March, 1966, was as follows:-

1:2,500 2 sheets Stanley and Stanley West

Stanley sheet at drawing.

Stanley West sheet at reproduction.

Yours faithfully,

(J. S. Dickerson)
for Director

The Colonial Secretary,
Colonial Secretary's Office,
Stanley,
Falkland Islands.

Pa

Telephone : Derwent-8661



Our Refce.

521

Your Refce.

0946/A



45

DIRECTORATE OF OVERSEAS SURVEYS,
KINGSTON ROAD,
TOLWORTH, SURBITON,
SURREY.

16th May, 1966.


Dear Sir,

43

Please refer to your letter dated March 29th concerning the 1:2,500 maps of Stanley and Stanley West. You should receive stock of these sheets before the end of the year. We must apologise for not being more definite at this stage but there are still a few processes to be completed before the sheets go on the printing presses.

However we are much more advanced with production on a new Falkland Islands report map (D.O.S.906). We have a note of the numbers of this map required for the report but we should like to know how many copies you would like for official use and sales to the public.

Yours faithfully,


(J. S. Dickerson)
Technical Services.

The Colonial Secretary,
Colonial Secretary's Office,
Stanley,
Falkland Islands.

Reply at 46.

46

Ref: 0946/A.

Colonial Secretary's Office,
Stanley, Falkland Islands.

21st June, 1966.

Dear Sir,

45

I refer to your letter 521 of the 16th May 1966 regarding maps of Stanley and the Falkland Islands. Before placing an order for the new Falkland Island report map (DCS 906) I am to enquire if you would be good enough to let me see a sample copy so that I can assess the demand which it is likely to create. Please also advise the purchase price.

Yours faithfully,

(Sgd.) H. W. Bond

for COLONIAL SECRETARY

The Directorate of Overseas Surveys,
Kingston Road,
Tolworth,
Surrey,
SURREY.

Pa

IM.

see 43

Telephone: Derwent-8661-7



47

DIRECTORATE OF OVERSEAS SURVEYS,
KINGSTON ROAD,
TOLWORTH, SURBITON,
SURREY.

Our Refce.

Your Refce.

501/3A

6th July, 1966.

Dear Sirs,

Mapping: Quarterly Progress Report

The position of mapping of the Falkland Islands at 20th June, 1966, was as follows:-

1:2,500 2 sheets Stanley and Stanley West	
Stanley sheet.	} Printing
Stanley West sheet.	

Yours faithfully,

E. J. Gardner
for (J.S. Dickerson)
for Director

The Colonial Secretary,
Colonial Secretary's Office,
Stanley,
Falkland Islands.

R.

48
~~293~~

DIRECTORATE OF OVERSEAS SURVEYS

Kingston Road, Tolworth, SURBITON, Surrey, England

Telephone: Derwent 8661

Our reference: 504/11
Your reference: 0946/A



6th September, 1966.

Dear Sir,

b.c. *46* Please refer to your letter dated June 21st concerning the new Falkland Islands report map (DOS 906). Enclosed please find an advance copy.

37 You are advised that this is a new map, therefore the numbers you require for official purposes will be supplied free of charge in accordance with DOS letter 521 dated 14th April, 1965. We shall, however, need to charge for numbers that you may order for sale to the public. It is suggested that you order a sufficient quantity to last, say, four years. The rates for this map are as follows:-

100	500	1000	2000	3000	4000
£	£	£	£	£	£
6	26	34	42	51	66

It is appreciated that you may have a very limited requirement in the Falkland Islands and the printed price on the map is less than the economic rate for a small order. Therefore, in view of this we will supply at either 6d. per copy or the price listed in the table - if you order 2000 plus.

The prices quoted are for delivery to the Crown Agents and do not include any freight or handling charges that may be raised by the Crown Agents.

Yours faithfully,

[Signature]
(J. S. Dickerson)
Technical Services

The Colonial Secretary,
Colonial Secretary's Office,
Stanley,
Falkland Islands.

S/c *Redy*

49

we shall have to order at 6d per copy. Allowing for Biennise Report expenses can you say if we could expect to find say £15 left in the vote?

27.9.66

ACS

50

I think we could stretch to £15. JA

29.9.66

£1. order 500

31/10

Ref: C946/A.

Colonial Secretary's Office,
Stanley, Falkland Islands.

1st October, 1966.

Dear Sir,

I refer to your letter 504/11 of 6th September, 1966, and have to inform you that we would like to order a supply of 500 copies of the new D.O.S. 906 map of the Falkland Islands.

In addition to the above I should like a further 50 copies for official use.

Yours faithfully,

(SGD.) H. L. BOUND.

COLONIAL SECRETARY

Technical Services,
Directorate of Overseas Surveys,
Kingston Road,
Tolworth,
Surrey,
SURREY.

ED



52

DIRECTORATE OF OVERSEAS SURVEYS
Kingston Road, Tolworth, SURREY
Telephone: Derwent 8664/5
Visiting hours: 9-30 a.m.-4-30 p.m. (Closed Saturdays)



Our reference: 501/3A
Your reference:

10th October, 1966

Dear Sirs,


Mapping: Quarterly Progress Report

The position of mapping of the Falkland Islands at 30th September, 1966, was as follows:-

1:2,500 2 sheets Stanley and Stanley West

Both sheets printed.

Yours faithfully,


(J.S. Dickerson)
for Director

The Colonial Secretary,
Colonial Secretary's Office,
Stanley,
Falkland Islands.

See 62

ISSUE & RECEIPT VOUCHER

To Colonial Secretary's Office.

File
564/11

53a
No. 9310A

Stanley
Falkland Islands.

from THE DIRECTORATE OF OVERSEAS SURVEYS
KINGSTON ROAD
TOLWORTH
SURBITON
SURREY.

QUANTITY	DESCRIPTION	REMARKS
700 Copies	DOS 906 Falkland Islands List Map.	Despatched via Crown Agents 12/10/66
	150 copies received.	

Date despatched 11/10/66

Signature

PLEASE SIGN AND RETURN DUPLICATE

Heap SA(a)

Received the above items

Date



DIRECTORATE OF OVERSEAS SURVEYS

Kingston Road, Tolworth, SURBITON, Surrey, England

Telephone: Derwent 8661

Our reference: 504/11

Your reference: 0946/A

12th October, 1966.

Dear Sir,


a
---- Please refer to your letter dated October 1st concerning your stock requirement of the new D.O.S. 906 map. You are advised that 700 copies of this map have been despatched via the Crown Agents. Voucher 9310A is enclosed. Will you please sign duplicate and return when the maps have been received.

b
---- You were advised of the charges for this map in our letter of even reference dated September 6th. An invoice covering the 500 copies which are for sale to the public is attached.

The economic price of £26 for 500 copies works out at a little over a 1/-d. per copy which is the selling price printed on the map. It is more usual for us to supply copies in excess of 1000 for this style of map and it is at this rate that the price becomes attractive. As it would be unfair to penalise the Falkland Islands for having a comparatively small population we are supplying these maps at a special discount price applicable in this instance only.

There will be no charge for the additional 200 copies which are supplied for official use.

Yours faithfully,


(J. S. Dickerson)
Technical Services

The Colonial Secretary,
Colonial Secretary's Office,
Stanley,
Falkland Islands.

450 maps received.

Telephone: Derwent-8661-7

DIRECTORATE OF OVERSEAS SURVEYS,
KINGSTON ROAD,
TOLWORTH, SURBITON,
SURREY.



Our Refce.

Your Refce.

504/11

12th October, 1966.

I N V O I C E

To: Supply of maps to the Colonial Secretary Falkland Islands.

500 copies of D.O.S.906
Less 50%

£26. 0. 0.
13. 0. 0.

Your remittance for £13 (Thirteen pounds) should be made payable to H.M. Paymaster General and submitted to this Directorate in due course.

The Colonial Secretary,
Colonial Secretary's Office,
Stanley,
Falkland Islands.

S/c

54
Check on our balance + write
c/a instructing Paygt.

13/12/66

ACS

56
DOS 906 not received yet

14/12/66

S/c If they haven't arrived this time
send reminder to DOS but I think
we shd arrange to pay at the same time
that must be waiting for this before dispatch 22/12/66

24th December,

66.

Dear Sirs,

Please pay H.M. Paymaster-General, Directorate of Overseas Surveys, Kingston Road, Tolworth, Surbiton, Surrey, the sum of thirteen pounds in respect of map DOS 906 which they are supplying to this Administration.

Yours faithfully,

COLONIAL SECRETARY.

Crown Agents for Oversea Governments and Administrations,
4, Milbank,
LONDON, S.W.1.

AA

Copy to Treasury.

Pa.

Telephone : Derwent-8661



Our Refce.

Your Refce.

(8)

DIRECTORATE OF OVERSEAS SURVEYS,
KINGSTON ROAD,
TOLWORTH, SURBITON,
SURREY.

501/3A

16th January 1967

Dear Sir,

Mapping: Quarterly Progress Report

The position of mapping of the Falkland Islands at
31st December 1966 was as follows:-

1:250,000 2 sheets

Base map for report on Flora of Falkland Islands.
East and West sheets, printing.

Yours faithfully,

(J. S. Dickerson)
for Director

The Colonial Secretary,
Colonial Secretary's Office,
Stanley,
Falkland Islands.

AA

Telephone: Derwent-8661-7



DIRECTORATE OF OVERSEAS SURVEYS,
KINGSTON ROAD,
TOLWORTH, SURBITON,
SURREY.



Our Refce. 504/11

Your Refce.

18th January, 1967

Dear Sir,

We do not appear to have received payment in respect of the invoice sent with our letter of even reference dated October 12th 1966.

... A copy of the invoice is attached in case the original has gone astray.

Yours faithfully,

(J. Dickerson)
Technical Services.

The Colonial Secretary,
Colonial Secretaries Office,
STANLEY,
Falkland Islands.

See 60

Telephone: Derwent-8661-7



COPY

DIRECTORATE OF OVERSEAS SURVEYS,
KINGSTON ROAD,
TOLWORTH, SURBITON,
SURREY.

Our Refce. 504/11 Your Refce.

12th October, 1966

I N V O I C E

To: Supply of maps to the Colonial Secretary Falkland Islands.

500 copies of D.O.S.906
Less 50%

£26. 0. 0.
13. 0. 0.

Your remittance for £13 (Thirteen pounds) should be made payable to H.M. Paymaster General and submitted to this Directorate in due course.

The Colonial Secretary,
Colonial Secretary's Office,
Stanley,
Falkland Islands.



Our reference: 504/11
Your reference:



DIRECTORATE OF OVERSEAS SURVEYS
Kingston Road, Tolworth,
SURBITON, Surrey,
England.

24th January, 1967

Dear Sir,

Further to our letter of even reference dated January 18th. I am pleased to inform you that your remittance has now been received.

Yours faithfully,

(J. Dickerson)
Technical Services.

The Colonial Secretary,
Colonial Secretary's Office,
STANLEY,
Falkland Islands.

mail - from 58.

58 requires a ref - I think
Staff hints ☒ is more appropriate.

for

Sender's name and address: Mr. J. Dickerson,

DIRECTORATE OF OVERSEAS SURVEYS

KINGSTON ROAD, TOLWORTH,

SURBITON, SURREY, ENGLAND

AN AIR LETTER SHOULD NOT CONTAIN ANY
ENCLOSURE; IF IT DOES IT WILL BE SURCHARGED
OR SENT BY ORDINARY MAIL.

← Second fold here →

ON HER MAJESTY'S SERVICE



DYC-O.BAG

The Colonial Secretary,

Colonial Secretary's Office,

STANLEY,

Falkland Islands.

S/c.

The news maps of Stanley & Stanley West have arrived & should be made available to Depts. & the public as soon as can be conveniently arranged.

I have discussed with C.T. & it is agreed that H.O.D.'s requiring copies may be issued with them at printed cost i.e., Stanley 2/6 and Stanley West 2/-. This can be done by adjustment voucher debiting the Dept. & crediting Deposits - D.O.S.. We can also advertise to the public offering them at 3/- + 2/6 with the additional 6d being credited to revenue. I know they are required by B.S.W., S.P.T. & S.P.L. Please ring these Depts. and ask them to quote their requirements.

J 1.5.67

SPT - 2 of each

SPW - 6 of each

SPED - 1 of each

O.C. Police - 1 of each

Ref: 0946/A

62
Colonial Secretary's Office,
Stanley, Falkland Islands,
2nd May, 1967.

Dear Sir,

52
I refer to your letter reference 501/3A of 10th October, 1966,
and confirm receipt of 300 sheets each of the new 1:2,500 maps of
Stanley and Stanley West.

I note that the printed price is 2/6 and 2/- respectively.
Would you please indicate whether you require a bulk payment for
the total supply or if it is desired that the maps be offered for
sale locally and your account credited with sales as they occur.

Yours faithfully,

HLB

for COLONIAL SECRETARY

The Directorate of Overseas Surveys,
Kingston Road,
Tolworth,
Surrey,
SURREY.

Reply at 65

pmc.

63

PUBLIC NOTICE

The new plans of Stanley and Stanley West are now
on sale at the Secretariat.

They are priced at 3/- and 2/6d per copy respectively.

Colonial Secretary's Office,
Stanley, Falkland Islands.

2nd May 1967.

Ref: 0946/A

TB

BU 18/6/67
mail



DIRECTORATE OF OVERSEAS SURVEYS
Kingston Road, Tolworth, SURBITON, Surrey
Telephone: Derwent 8661/5

Visiting hours: 9-30 a.m.-4-30 p.m. (Closed Saturdays)

Our reference: 501/3A

Your reference:



11 April, 1967

Dear Sir,

Mapping: Quarterly Progress Report

The position of mapping of the Falkland Islands at
31st March 1967 was as follows:-

1:250,000 2 sheets

Base map for report on Flora of Falkland Islands.
East and West sheets, printed.

Yours faithfully,

(J. S. Dickerson)
for Director

The Colonial Secretary,
Colonial Secretary's Office,
Stanley,
Falkland Islands.

30 7
BU 18/6/67
now mail

ISSUE & RECEIPT VOUCHER

66

No. 9526

To. Colonial Secretary's Office
 Stanley
 Falkland Is.

Cobargen

from THE DIRECTORATE OF OVERSEAS SURVEYS
 KINGSTON ROAD
 TOLWORTH
 SURBITON
 SURREY.

QUANTITY	DESCRIPTION	REMARKS
10	608 (Min) 125. Falkland Is New Index	
10	608 (Min) 101 B A. T. New Index	Issued to SAs 31.7.67

Date despatched

19/5/67

Signature

Heard

PLEASE SIGN AND RETURN DUPLICATE

Received the above items.

[Signature]





DIRECTORATE OF OVERSEAS SURVEYS

Kingston Road, Tolworth,

SURBITON, Surrey,

England.

Our reference: 504/11

Your reference: 0946/A

5th June, 1967

Dear Sir,

Please refer to your letter dated May 2nd concerning the 1:2,500 sheets Stanley and Stanley West. 62

37 These were revised editions which were treated as new maps and were, therefore, supplied free of charge in accordance with DCS letter 521 dated April 14th 1965. Should you need to re-order for official purposes or to cover sales to the public the applicable rates for each sheet would be:

100	500	1000	2000	3000	4000
£	£	£	£	£	£
5	24	36	54	71	87

The prices quoted are for delivery to the Crown Agents and do not include any freight or handling charges that may be raised by the Crown Agents.

Yours faithfully,

(J. Dickerson)
Technical Services

The Colonial Secretary,
Colonial Secretary's Office,
Stanley,
Falkland Islands,
South Atlantic.



ON HER MAJESTY'S SERVICE

B.Y.C.O. BAG

The Colonial Secretary,
Colonial Secretary's Office,
Stanley,
Falkland Islands,
South Atlantic.

First fold here

Second fold here

Sender's name and address: Mr. J. Dickerson,

DIRECTORATE OF OVERSEAS SURVEYS
KINGSTON ROAD, TOLWORTH,
SURBITON, SURREY, ENGLAND

AN AIR LETTER SHOULD NOT CONTAIN ANY
ENCLOSURE ; IF IT DOES IT WILL BE SURCHARGED
OR SENT BY ORDINARY MAIL

DIRECTORATE OF OVERSEAS SURVEYS

KINGSTON ROAD, TOLWORTH,

SURBITON, SURREY

ENGLAND

14th October

67

Dear Sir,

SI

I refer to my letter of 1st October 1966 and have to inform you that we would like to order a further supply of 500 copies of D.O.S. map 906 of the Falkland Islands.

Yours faithfully,

ISSUED BY

/ COLONIAL SECRETARY

Technical Services,
Directorate of Overseas Surveys,
Kingston Road,
Tolworth,
Surrey,
SURREY

FA

Reply at 70

Pa

68

ISSUE & RECEIPT VOUCHER

No. 9644

From Ref 946/A

222

31/10/14

Hen

PLEASE SIGN AND RETURN DUPLICATE

Blrph for Colonial Secretary

1.508ks.8/67(P)S(P&D)L:

Date 9.11.67

89
17 November 1967

1/0
I wonder whether you could supply me with a few copies of the 1:25,000 map of the Port Stanley area which was produced in two sheets and published by the War Office in 1943?

The map in question is No.4465(Geographical Section, General Staff) and was surveyed and drawn by No.2 Topographical Section, 14th Company Royal Engineers in 1943.

This map has of course been to a certain extent superseded by the 1:50,000 series but we find the larger scale has its uses here. It is however very hard to come by.

1/4

Miss M.B. McHugo,
Directorate of Overseas Surveys.

C.J. If we get any copies, I shall pass on to you except for a copy to SA.

Ch
17/11

W1
after per

AA

Telephone: Derwent-8661-7



70
DIRECTORATE OF OVERSEAS SURVEYS,
KINGSTON ROAD,
TOLWORTH, SURBITON,
SURREY.

Our Refce. 529

Your Refce. 0946/A

14th November, 1967

Dear Sir,

67
Please refer to your letter dated October 14th which requested additional supplies of DOS 906.

... You are advised that the maps have been despatched via Crown Agents. Our invoice is attached.

Yours faithfully,

(J. Dickerson)
Technical Services

Colonial Secretary,
Colonial Secretary's Office,
Stanley,
Falkland Islands,
South Atlantic.

AA

Telephone: Derwent-8661-7



DIRECTORATE OF OVERSEAS SURVEYS,
KINGSTON ROAD,
TOLWORTH, SURBITON,
SURREY.

Our Refce. 529

Your Refce.

14th November, 1967

I N V O I C E

To: Supply of maps to the Colonial Secretary Falkland Islands.

	£.	s.	d.
500 copies DOS 906	25	0	0
Less 50% special discount on this map for Oversea Government Department.	12	10	0
Total Cost	12	10	0

Maps issued under cover of DOS voucher 9644.

Your remittance for £12 10s. 0d (twelve pounds, ten shillings)
should be made payable to H.M. Paymaster General and submitted to
this Directorate in due course.

The Colonial Secretary,
Stanley,
Falkland Islands,
South Atlantic.

15th January, 68.

Dear Sirs,

68 Please pay H.M. Paymaster General, for Directorate of Overseas Surveys, Kingston Road, Surbiton, Surrey, the sum of twelve pounds ten shillings in respect of copies of map DOS 906 which are being supplied to this Administration. DOS invoice 529 of 14th November 1967 refers.

Yours faithfully,

G. Brown
COLONIAL SECRETARY

Crown Agents for Oversea Governments and Administrations,
4, Millbank,
LONDON, SW1.